

# GEOCHECK® - PHYSICAL SETTING SOURCE SUMMARY

## GROUNDWATER FLOW DIRECTION INFORMATION

Groundwater flow direction for a particular site is best determined by a qualified environmental professional using site-specific well data. If such data is not reasonably ascertainable, it may be necessary to rely on other sources of information, such as surface topographic information, hydrologic information, hydrogeologic data collected on nearby properties, and regional groundwater flow information (from deep aquifers).

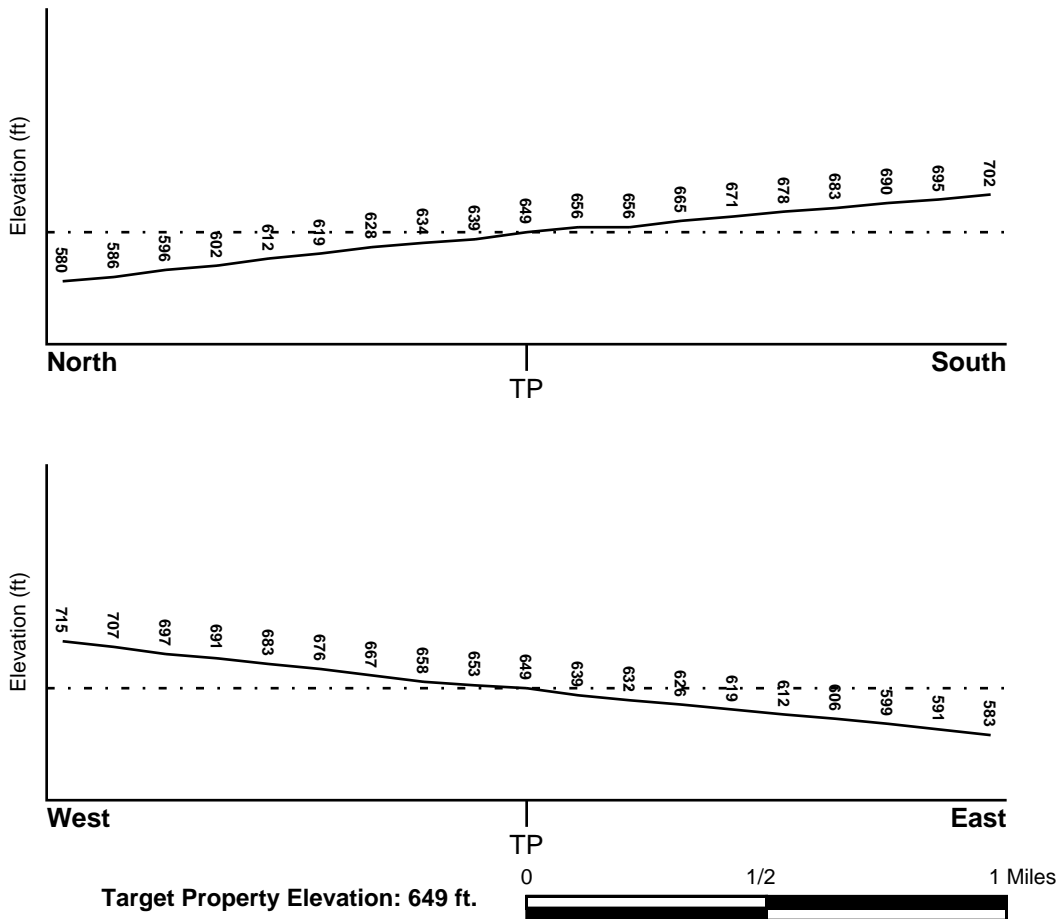
## TOPOGRAPHIC INFORMATION

Surface topography may be indicative of the direction of surficial groundwater flow. This information can be used to assist the environmental professional in forming an opinion about the impact of nearby contaminated properties or, should contamination exist on the target property, what downgradient sites might be impacted.

## TARGET PROPERTY TOPOGRAPHY

General Topographic Gradient: General NE

## SURROUNDING TOPOGRAPHY: ELEVATION PROFILES



Source: Topography has been determined from the USGS 7.5' Digital Elevation Model and should be evaluated on a relative (not an absolute) basis. Relative elevation information between sites of close proximity should be field verified.

# GEOCHECK® - PHYSICAL SETTING SOURCE SUMMARY

## HYDROLOGIC INFORMATION

Surface water can act as a hydrologic barrier to groundwater flow. Such hydrologic information can be used to assist the environmental professional in forming an opinion about the impact of nearby contaminated properties or, should contamination exist on the target property, what downgradient sites might be impacted.

Refer to the Physical Setting Source Map following this summary for hydrologic information (major waterways and bodies of water).

## **FEMA FLOOD ZONE**

<u>Flood Plain Panel at Target Property</u>	<u>FEMA Source Type</u>
0602452500A	FEMA Q3 Flood data
<u>Additional Panels in search area:</u>	<u>FEMA Source Type</u>
Not Reported	

## **NATIONAL WETLAND INVENTORY**

<u>NWI Quad at Target Property</u>	<u>NWI Electronic Data Coverage</u>
SIDEWINDER WELL	YES - refer to the Overview Map and Detail Map

## HYDROGEOLOGIC INFORMATION

Hydrogeologic information obtained by installation of wells on a specific site can often be an indicator of groundwater flow direction in the immediate area. Such hydrogeologic information can be used to assist the environmental professional in forming an opinion about the impact of nearby contaminated properties or, should contamination exist on the target property, what downgradient sites might be impacted.

### **Site-Specific Hydrogeological Data\*:**

Search Radius:	1.25 miles
Status:	Not found

## **AQUIFLOW®**

Search Radius: 1.000 Mile.

EDR has developed the AQUIFLOW Information System to provide data on the general direction of groundwater flow at specific points. EDR has reviewed reports submitted by environmental professionals to regulatory authorities at select sites and has extracted the date of the report, groundwater flow direction as determined hydrogeologically, and the depth to water table.

<u>MAP ID</u>	<u>LOCATION FROM TP</u>	<u>GENERAL DIRECTION GROUNDWATER FLOW</u>
Not Reported		

## GEOCHECK® - PHYSICAL SETTING SOURCE SUMMARY

### GROUNDWATER FLOW VELOCITY INFORMATION

Groundwater flow velocity information for a particular site is best determined by a qualified environmental professional using site specific geologic and soil strata data. If such data are not reasonably ascertainable, it may be necessary to rely on other sources of information, including geologic age identification, rock stratigraphic unit and soil characteristics data collected on nearby properties and regional soil information. In general, contaminant plumes move more quickly through sandy-gravelly types of soils than silty-clayey types of soils.

### GEOLOGIC INFORMATION IN GENERAL AREA OF TARGET PROPERTY

Geologic information can be used by the environmental professional in forming an opinion about the relative speed at which contaminant migration may be occurring.

#### ROCK STRATIGRAPHIC UNIT

Era: Cenozoic  
System: Quaternary  
Series: Quaternary  
Code: Q (*decoded above as Era, System & Series*)

#### GEOLOGIC AGE IDENTIFICATION

Category: Stratified Sequence

Geologic Age and Rock Stratigraphic Unit Source: P.G. Schruben, R.E. Arndt and W.J. Bawiec, Geology of the Conterminous U.S. at 1:2,500,000 Scale - a digital representation of the 1974 P.B. King and H.M. Beikman Map, USGS Digital Data Series DDS - 11 (1994).

### DOMINANT SOIL COMPOSITION IN GENERAL AREA OF TARGET PROPERTY

The U.S. Department of Agriculture's (USDA) Soil Conservation Service (SCS) leads the National Cooperative Soil Survey (NCSS) and is responsible for collecting, storing, maintaining and distributing soil survey information for privately owned lands in the United States. A soil map in a soil survey is a representation of soil patterns in a landscape. Soil maps for STATSGO are compiled by generalizing more detailed (SSURGO) soil survey maps. The following information is based on Soil Conservation Service STATSGO data.

Soil Component Name: CHERIONI

Soil Surface Texture: very gravelly - sandy loam

Hydrologic Group: Class D - Very slow infiltration rates. Soils are clayey, have a high water table, or are shallow to an impervious layer.

Soil Drainage Class: Well drained. Soils have intermediate water holding capacity. Depth to water table is more than 6 feet.

Hydric Status: Soil does not meet the requirements for a hydric soil.

Corrosion Potential - Uncoated Steel: HIGH

Depth to Bedrock Min: > 6 inches

Depth to Bedrock Max: > 20 inches

## GEOCHECK® - PHYSICAL SETTING SOURCE SUMMARY

Soil Layer Information							
Layer	Boundary		Soil Texture Class	Classification		Permeability Rate (in/hr)	Soil Reaction (pH)
	Upper	Lower		AASHTO Group	Unified Soil		
1	0 inches	2 inches	very gravelly - sandy loam	Granular materials (35 pct. or less passing No. 200), Stone Fragments, Gravel and Sand.	COARSE-GRAINED SOILS, Sands, Sands with fines, Silty Sand.	Max: 2.00 Min: 0.60	Max: 8.40 Min: 7.90
2	2 inches	9 inches	very gravelly - very fine sandy loam	Granular materials (35 pct. or less passing No. 200), Stone Fragments, Gravel and Sand.	COARSE-GRAINED SOILS, Gravels, Gravels with fines, Silty Gravel	Max: 2.00 Min: 0.60	Max: 8.40 Min: 7.90
3	9 inches	11 inches	indurated	Not reported	Not reported	Max: 0.00 Min: 0.00	Max: 0.00 Min: 0.00
4	11 inches	20 inches	unweathered bedrock	Not reported	Not reported	Max: 0.00 Min: 0.00	Max: 0.00 Min: 0.00

### OTHER SOIL TYPES IN AREA

Based on Soil Conservation Service STATSGO data, the following additional subordinator soil types may appear within the general area of target property.

Soil Surface Textures: extremely gravelly - sandy loam

Surficial Soil Types: extremely gravelly - sandy loam

Shallow Soil Types: cemented  
extremely gravelly - sandy loam  
very gravelly - sandy clay loam

Deeper Soil Types: stratified

### LOCAL / REGIONAL WATER AGENCY RECORDS

EDR Local/Regional Water Agency records provide water well information to assist the environmental professional in assessing sources that may impact ground water flow direction, and in forming an opinion about the impact of contaminant migration on nearby drinking water wells.



# GEOCHECK® - PHYSICAL SETTING SOURCE SUMMARY

## WELL SEARCH DISTANCE INFORMATION

<u>DATABASE</u>	<u>SEARCH DISTANCE (miles)</u>
Federal USGS	1.000
Federal FRDS PWS	Nearest PWS within 0.001 miles
State Database	1.000

## **FEDERAL USGS WELL INFORMATION**

<u>MAP ID</u>	<u>WELL ID</u>	<u>LOCATION FROM TP</u>
No Wells Found		

## **FEDERAL FRDS PUBLIC WATER SUPPLY SYSTEM INFORMATION**

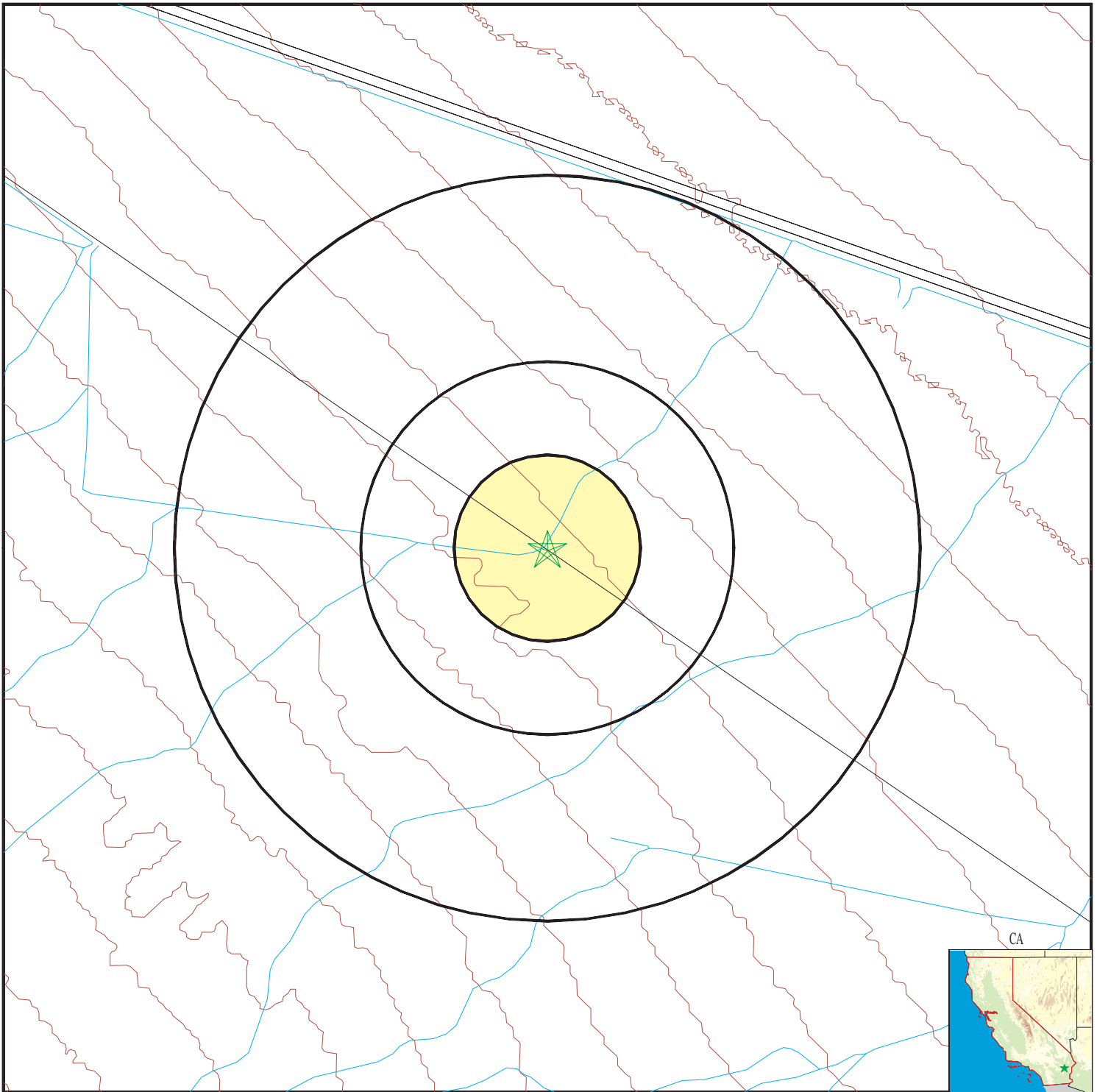
<u>MAP ID</u>	<u>WELL ID</u>	<u>LOCATION FROM TP</u>
No PWS System Found		

Note: PWS System location is not always the same as well location.

## **STATE DATABASE WELL INFORMATION**

<u>MAP ID</u>	<u>WELL ID</u>	<u>LOCATION FROM TP</u>
No Wells Found		

# PHYSICAL SETTING SOURCE MAP - 5625057.2s



- County Boundary
- Major Roads
- Contour Lines
- Earthquake Fault Lines
- Earthquake epicenter, Richter 5 or greater
- Water Wells
- Public Water Supply Wells
- Cluster of Multiple Icons



- Groundwater Flow Direction
- Indeterminate Groundwater Flow at Location
- Groundwater Flow Varies at Location
- Closest Hydrogeological Data
- Oil, gas or related wells



SITE NAME: CVRB - Sutro Ditch  
 ADDRESS: Desert Center  
 Desert Center CA 92239  
 LAT/LONG: 33.651931 / 115.193897

CLIENT: Group Delta Consultants  
 CONTACT: Aapris Medzhibovsky  
 INQUIRY #: 5625057.2s  
 DATE: April 17, 2019 6:17 pm

# GEOCHECK® - PHYSICAL SETTING SOURCE MAP FINDINGS RADON

## AREA RADON INFORMATION

State Database: CA Radon

### Radon Test Results

Zipcode	Num Tests	> 4 pCi/L
92239	1	0

Federal EPA Radon Zone for RIVERSIDE County: 2

- Note: Zone 1 indoor average level > 4 pCi/L.  
 : Zone 2 indoor average level >= 2 pCi/L and <= 4 pCi/L.  
 : Zone 3 indoor average level < 2 pCi/L.

---

### Federal Area Radon Information for RIVERSIDE COUNTY, CA

Number of sites tested: 12

Area	Average Activity	% <4 pCi/L	% 4-20 pCi/L	% >20 pCi/L
Living Area - 1st Floor	0.117 pCi/L	100%	0%	0%
Living Area - 2nd Floor	0.450 pCi/L	100%	0%	0%
Basement	1.700 pCi/L	100%	0%	0%

# PHYSICAL SETTING SOURCE RECORDS SEARCHED

## TOPOGRAPHIC INFORMATION

### USGS 7.5' Digital Elevation Model (DEM)

Source: United States Geologic Survey

EDR acquired the USGS 7.5' Digital Elevation Model in 2002 and updated it in 2006. The 7.5 minute DEM corresponds to the USGS 1:24,000- and 1:25,000-scale topographic quadrangle maps. The DEM provides elevation data with consistent elevation units and projection.

### Current USGS 7.5 Minute Topographic Map

Source: U.S. Geological Survey

## HYDROLOGIC INFORMATION

Flood Zone Data: This data was obtained from the Federal Emergency Management Agency (FEMA). It depicts 100-year and 500-year flood zones as defined by FEMA. It includes the National Flood Hazard Layer (NFHL) which incorporates Flood Insurance Rate Map (FIRM) data and Q3 data from FEMA in areas not covered by NFHL.

Source: FEMA

Telephone: 877-336-2627

Date of Government Version: 2003, 2015

NWI: National Wetlands Inventory. This data, available in select counties across the country, was obtained by EDR in 2002, 2005 and 2010 from the U.S. Fish and Wildlife Service.

### State Wetlands Data: Wetland Inventory

Source: Department of Fish and Wildlife

Telephone: 916-445-0411

## HYDROGEOLOGIC INFORMATION

### AQUIFLOW<sup>R</sup> Information System

Source: EDR proprietary database of groundwater flow information

EDR has developed the AQUIFLOW Information System (AIS) to provide data on the general direction of groundwater flow at specific points. EDR has reviewed reports submitted to regulatory authorities at select sites and has extracted the date of the report, hydrogeologically determined groundwater flow direction and depth to water table information.

## GEOLOGIC INFORMATION

### Geologic Age and Rock Stratigraphic Unit

Source: P.G. Schruben, R.E. Arndt and W.J. Bawiec, Geology of the Conterminous U.S. at 1:2,500,000 Scale - A digital representation of the 1974 P.B. King and H.M. Beikman Map, USGS Digital Data Series DDS - 11 (1994).

### STATSGO: State Soil Geographic Database

Source: Department of Agriculture, Natural Resources Conservation Service (NRCS)

The U.S. Department of Agriculture's (USDA) Natural Resources Conservation Service (NRCS) leads the national Conservation Soil Survey (NCSS) and is responsible for collecting, storing, maintaining and distributing soil survey information for privately owned lands in the United States. A soil map in a soil survey is a representation of soil patterns in a landscape. Soil maps for STATSGO are compiled by generalizing more detailed (SSURGO) soil survey maps.

### SSURGO: Soil Survey Geographic Database

Source: Department of Agriculture, Natural Resources Conservation Service (NRCS)

Telephone: 800-672-5559

SSURGO is the most detailed level of mapping done by the Natural Resources Conservation Service, mapping scales generally range from 1:12,000 to 1:63,360. Field mapping methods using national standards are used to construct the soil maps in the Soil Survey Geographic (SSURGO) database. SSURGO digitizing duplicates the original soil survey maps. This level of mapping is designed for use by landowners, townships and county natural resource planning and management.

# PHYSICAL SETTING SOURCE RECORDS SEARCHED

## LOCAL / REGIONAL WATER AGENCY RECORDS

### FEDERAL WATER WELLS

#### PWS: Public Water Systems

Source: EPA/Office of Drinking Water

Telephone: 202-564-3750

Public Water System data from the Federal Reporting Data System. A PWS is any water system which provides water to at least 25 people for at least 60 days annually. PWSs provide water from wells, rivers and other sources.

#### PWS ENF: Public Water Systems Violation and Enforcement Data

Source: EPA/Office of Drinking Water

Telephone: 202-564-3750

Violation and Enforcement data for Public Water Systems from the Safe Drinking Water Information System (SDWIS) after August 1995. Prior to August 1995, the data came from the Federal Reporting Data System (FRDS).

#### USGS Water Wells: USGS National Water Inventory System (NWIS)

This database contains descriptive information on sites where the USGS collects or has collected data on surface water and/or groundwater. The groundwater data includes information on wells, springs, and other sources of groundwater.

### STATE RECORDS

#### Water Well Database

Source: Department of Water Resources

Telephone: 916-651-9648

#### California Drinking Water Quality Database

Source: Department of Public Health

Telephone: 916-324-2319

The database includes all drinking water compliance and special studies monitoring for the state of California since 1984. It consists of over 3,200,000 individual analyses along with well and water system information.

## OTHER STATE DATABASE INFORMATION

#### California Oil and Gas Well Locations

Source: Department of Conservation

Telephone: 916-323-1779

Oil and Gas well locations in the state.

#### California Earthquake Fault Lines

Source: California Division of Mines and Geology

The fault lines displayed on EDR's Topographic map are digitized quaternary fault lines prepared in 1975 by the United State Geological Survey. Additional information (also from 1975) regarding activity at specific fault lines comes from California's Preliminary Fault Activity Map prepared by the California Division of Mines and Geology.

### RADON

#### State Database: CA Radon

Source: Department of Public Health

Telephone: 916-210-8558

Radon Database for California

#### Area Radon Information

Source: USGS

Telephone: 703-356-4020

The National Radon Database has been developed by the U.S. Environmental Protection Agency (USEPA) and is a compilation of the EPA/State Residential Radon Survey and the National Residential Radon Survey. The study covers the years 1986 - 1992. Where necessary data has been supplemented by information collected at private sources such as universities and research institutions.

## PHYSICAL SETTING SOURCE RECORDS SEARCHED

### EPA Radon Zones

Source: EPA

Telephone: 703-356-4020

Sections 307 & 309 of IRAA directed EPA to list and identify areas of U.S. with the potential for elevated indoor radon levels.

### OTHER

Airport Landing Facilities: Private and public use landing facilities

Source: Federal Aviation Administration, 800-457-6656

Epicenters: World earthquake epicenters, Richter 5 or greater

Source: Department of Commerce, National Oceanic and Atmospheric Administration

California Earthquake Fault Lines: The fault lines displayed on EDR's Topographic map are digitized quaternary fault lines, prepared in 1975 by the United State Geological Survey. Additional information (also from 1975) regarding activity at specific fault lines comes from California's Preliminary Fault Activity Map prepared by the California Division of Mines and Geology.

### STREET AND ADDRESS INFORMATION

© 2015 TomTom North America, Inc. All rights reserved. This material is proprietary and the subject of copyright protection and other intellectual property rights owned by or licensed to Tele Atlas North America, Inc. The use of this material is subject to the terms of a license agreement. You will be held liable for any unauthorized copying or disclosure of this material.

CVRB - Sutro Ditch

Desert Center

Desert Center, CA 92239

Inquiry Number: 5625057.3

April 17, 2019

## Certified Sanborn® Map Report



6 Armstrong Road, 4th floor  
Shelton, CT 06484  
Toll Free: 800.352.0050  
[www.edrnet.com](http://www.edrnet.com)

# Certified Sanborn® Map Report

04/17/19

**Site Name:**

CVRB - Sutro Ditch  
Desert Center  
Desert Center, CA 92239  
EDR Inquiry # 5625057.3

**Client Name:**

Group Delta Consultants  
1035 S. Milliken Ave Suite G  
Ontario, CA 91761  
Contact: Aapris Medzhibovsky



The Sanborn Library has been searched by EDR and maps covering the target property location as provided by Group Delta Consultants were identified for the years listed below. The Sanborn Library is the largest, most complete collection of fire insurance maps. The collection includes maps from Sanborn, Bromley, Perris & Browne, Hopkins, Barlow, and others. Only Environmental Data Resources Inc. (EDR) is authorized to grant rights for commercial reproduction of maps by the Sanborn Library LLC, the copyright holder for the collection. Results can be authenticated by visiting [www.edrnet.com/sanborn](http://www.edrnet.com/sanborn).

The Sanborn Library is continually enhanced with newly identified map archives. This report accesses all maps in the collection as of the day this report was generated.

## Certified Sanborn Results:

**Certification #** 66A9-4297-9293  
**PO #** NA  
**Project** CVBR ISA - Sutro Ditch



Sanborn® Library search results

Certification #: 66A9-4297-9293

### UNMAPPED PROPERTY

This report certifies that the complete holdings of the Sanborn Library, LLC collection have been searched based on client supplied target property information, and fire insurance maps covering the target property were not found.

The Sanborn Library includes more than 1.2 million fire insurance maps from Sanborn, Bromley, Perris & Browne, Hopkins, Barlow and others which track historical property usage in approximately 12,000 American cities and towns. Collections searched:

- Library of Congress
- University Publications of America
- EDR Private Collection

*The Sanborn Library LLC Since 1866™*

### Limited Permission To Make Copies

Group Delta Consultants (the client) is permitted to make up to FIVE photocopies of this Sanborn Map transmittal and each fire insurance map accompanying this report solely for the limited use of its customer. No one other than the client is authorized to make copies. Upon request made directly to an EDR Account Executive, the client may be permitted to make a limited number of additional photocopies. This permission is conditioned upon compliance by the client, its customer and their agents with EDR's copyright policy; a copy of which is available upon request.

### Disclaimer - Copyright and Trademark Notice

This Report contains certain information obtained from a variety of public and other sources reasonably available to Environmental Data Resources, Inc. It cannot be concluded from this Report that coverage information for the target and surrounding properties does not exist from other sources. NO WARRANTY EXPRESSED OR IMPLIED, IS MADE WHATSOEVER IN CONNECTION WITH THIS REPORT. ENVIRONMENTAL DATA RESOURCES, INC. SPECIFICALLY DISCLAIMS THE MAKING OF ANY SUCH WARRANTIES, INCLUDING WITHOUT LIMITATION, MERCHANTABILITY OR FITNESS FOR A PARTICULAR USE OR PURPOSE. ALL RISK IS ASSUMED BY THE USER. IN NO EVENT SHALL ENVIRONMENTAL DATA RESOURCES, INC. BE LIABLE TO ANYONE, WHETHER ARISING OUT OF ERRORS OR OMISSIONS, NEGLIGENCE, ACCIDENT OR ANY OTHER CAUSE, FOR ANY LOSS OF DAMAGE, INCLUDING, WITHOUT LIMITATION, SPECIAL, INCIDENTAL, CONSEQUENTIAL, OR EXEMPLARY DAMAGES. ANY LIABILITY ON THE PART OF ENVIRONMENTAL DATA RESOURCES, INC. IS STRICTLY LIMITED TO A REFUND OF THE AMOUNT PAID FOR THIS REPORT. Purchaser accepts this Report "AS IS". Any analyses, estimates, ratings, environmental risk levels or risk codes provided in this Report are provided for illustrative purposes only, and are not intended to provide, nor should they be interpreted as providing any facts regarding, or prediction or forecast of, any environmental risk for any property. Only a Phase I Environmental Site Assessment performed by an environmental professional can provide information regarding the environmental risk for any property. Additionally, the information provided in this Report is not to be construed as legal advice. Copyright 2019 by Environmental Data Resources, Inc. All rights reserved. Reproduction in any media or format, in whole or in part, of any report or map of Environmental Data Resources, Inc., or its affiliates, is prohibited without prior written permission.

EDR and its logos (including Sanborn and Sanborn Map) are trademarks of Environmental Data Resources, Inc. or its affiliates. All other trademarks used herein are the property of their respective owners.





**CVRB - Sutro Ditch**

Desert Center

Desert Center, CA 92239

Inquiry Number: 5625057.8

April 22, 2019

## The EDR Aerial Photo Decade Package



6 Armstrong Road, 4th floor  
Shelton, CT 06484  
Toll Free: 800.352.0050  
[www.edrnet.com](http://www.edrnet.com)

# EDR Aerial Photo Decade Package

04/22/19

**Site Name:**

CVRB - Sutro Ditch  
Desert Center  
Desert Center, CA 92239  
EDR Inquiry # 5625057.8

**Client Name:**

Group Delta Consultants  
1035 S. Milliken Ave Suite G  
Ontario, CA 91761  
Contact: Aapris Medzhibovsky



Environmental Data Resources, Inc. (EDR) Aerial Photo Decade Package is a screening tool designed to assist environmental professionals in evaluating potential liability on a target property resulting from past activities. EDR's professional researchers provide digitally reproduced historical aerial photographs, and when available, provide one photo per decade.

## Search Results:

<u>Year</u>	<u>Scale</u>	<u>Details</u>	<u>Source</u>
2016	1"=500'	Flight Year: 2016	USDA/NAIP
2012	1"=500'	Flight Year: 2012	USDA/NAIP
2009	1"=500'	Flight Year: 2009	USDA/NAIP
2005	1"=500'	Flight Year: 2005	USDA/NAIP
2002	1"=500'	Acquisition Date: May 29, 2002	USGS/DOQQ
1994	1"=500'	Flight Date: January 01, 1994	USGS
1984	1"=500'	Flight Date: August 23, 1984	USDA
1977	1"=500'	Flight Date: July 01, 1977	USGS
1975	1"=500'	Flight Date: October 16, 1975	USGS
1954	1"=500'	Flight Date: September 28, 1954	USGS
1948	1"=500'	Flight Date: June 01, 1948	USGS

**When delivered electronically by EDR, the aerial photo images included with this report are for ONE TIME USE ONLY. Further reproduction of these aerial photo images is prohibited without permission from EDR. For more information contact your EDR Account Executive.**


### Disclaimer - Copyright and Trademark Notice

This Report contains certain information obtained from a variety of public and other sources reasonably available to Environmental Data Resources, Inc. It cannot be concluded from this Report that coverage information for the target and surrounding properties does not exist from other sources. NO WARRANTY EXPRESSED OR IMPLIED, IS MADE WHATSOEVER IN CONNECTION WITH THIS REPORT. ENVIRONMENTAL DATA RESOURCES, INC. SPECIFICALLY DISCLAIMS THE MAKING OF ANY SUCH WARRANTIES, INCLUDING WITHOUT LIMITATION, MERCHANTABILITY OR FITNESS FOR A PARTICULAR USE OR PURPOSE. ALL RISK IS ASSUMED BY THE USER. IN NO EVENT SHALL ENVIRONMENTAL DATA RESOURCES, INC. BE LIABLE TO ANYONE, WHETHER ARISING OUT OF ERRORS OR OMISSIONS, NEGLIGENCE, ACCIDENT OR ANY OTHER CAUSE, FOR ANY LOSS OF DAMAGE, INCLUDING, WITHOUT LIMITATION, SPECIAL, INCIDENTAL, CONSEQUENTIAL, OR EXEMPLARY DAMAGES. ANY LIABILITY ON THE PART OF ENVIRONMENTAL DATA RESOURCES, INC. IS STRICTLY LIMITED TO A REFUND OF THE AMOUNT PAID FOR THIS REPORT. Purchaser accepts this Report "AS IS". Any analyses, estimates, ratings, environmental risk levels or risk codes provided in this Report are provided for illustrative purposes only, and are not intended to provide, nor should they be interpreted as providing any facts regarding, or prediction or forecast of, any environmental risk for any property. Only a Phase I Environmental Site Assessment performed by an environmental professional can provide information regarding the environmental risk for any property. Additionally, the information provided in this Report is not to be construed as legal advice.

Copyright 2019 by Environmental Data Resources, Inc. All rights reserved. Reproduction in any media or format, in whole or in part, of any report or map of Environmental Data Resources, Inc., or its affiliates, is prohibited without prior written permission.

EDR and its logos (including Sanborn and Sanborn Map) are trademarks of Environmental Data Resources, Inc. or its affiliates. All other trademarks used herein are the property of their respective owners.






INQUIRY # 5625057.8

YEAR: 2016

— = 500'







INQUIRY #: 5625057.8

YEAR: 2012

— = 500'







INQUIRY #: 5625057.8

YEAR: 2009

— = 500'








INQUIRY #: 5625057.8

YEAR: 2005

— = 500'








INQUIRY #: 5625057.8

YEAR: 2002

— = 500'







INQUIRY #: 5625057.8


YEAR: 1994

— = 500'



Subject boundary not shown because it exceeds image extent or image is not georeferenced.






INQUIRY #: 5625057.8

YEAR: 1984

— = 500'








Sutro Ditch





Sutro Ditch


INQUIRY #: 5625057.8

YEAR: 1975

— = 500'








INQUIRY #: 5625057.8

YEAR: 1954

— = 500'







Sutro Ditch

INQUIRY #: 5625057.8

YEAR: 1948

— = 500'



CVRB - Sutro Ditch

Desert Center

Desert Center, CA 92239

Inquiry Number: 5625057.4

April 17, 2019

# EDR Historical Topo Map Report

with QuadMatch™



6 Armstrong Road, 4th floor  
Shelton, CT 06484  
Toll Free: 800.352.0050  
[www.edrnet.com](http://www.edrnet.com)



# EDR Historical Topo Map Report

04/17/19

**Site Name:**

CVRB - Sutro Ditch  
Desert Center  
Desert Center, CA 92239  
EDR Inquiry # 5625057.4

**Client Name:**

Group Delta Consultants  
1035 S. Milliken Ave Suite G  
Ontario, CA 91761  
Contact: Aapris Medzhibovsky



EDR Topographic Map Library has been searched by EDR and maps covering the target property location as provided by Group Delta Consultants were identified for the years listed below. EDR's Historical Topo Map Report is designed to assist professionals in evaluating potential liability on a target property resulting from past activities. EDR's Historical Topo Map Report includes a search of a collection of public and private color historical topographic maps, dating back to the late 1800s.

**Search Results:****Coordinates:**

<b>P.O.#</b>	NA	<b>Latitude:</b>	33.651931 33° 39' 7" North
<b>Project:</b>	CVBR ISA - Sutro Ditch	<b>Longitude:</b>	-115.193897 -115° 11' 38" West
		<b>UTM Zone:</b>	Zone 11 North
		<b>UTM X Meters:</b>	667477.69
		<b>UTM Y Meters:</b>	3725026.91
		<b>Elevation:</b>	647.94' above sea level

**Maps Provided:**

2012  
1983  
1952

**Disclaimer - Copyright and Trademark Notice**

This Report contains certain information obtained from a variety of public and other sources reasonably available to Environmental Data Resources, Inc. It cannot be concluded from this Report that coverage information for the target and surrounding properties does not exist from other sources. NO WARRANTY EXPRESSED OR IMPLIED, IS MADE WHATSOEVER IN CONNECTION WITH THIS REPORT. ENVIRONMENTAL DATA RESOURCES, INC. SPECIFICALLY DISCLAIMS THE MAKING OF ANY SUCH WARRANTIES, INCLUDING WITHOUT LIMITATION, MERCHANTABILITY OR FITNESS FOR A PARTICULAR USE OR PURPOSE. ALL RISK IS ASSUMED BY THE USER. IN NO EVENT SHALL ENVIRONMENTAL DATA RESOURCES, INC. BE LIABLE TO ANYONE, WHETHER ARISING OUT OF ERRORS OR OMISSIONS, NEGLIGENCE, ACCIDENT OR ANY OTHER CAUSE, FOR ANY LOSS OF DAMAGE, INCLUDING, WITHOUT LIMITATION, SPECIAL, INCIDENTAL, CONSEQUENTIAL, OR EXEMPLARY DAMAGES. ANY LIABILITY ON THE PART OF ENVIRONMENTAL DATA RESOURCES, INC. IS STRICTLY LIMITED TO A REFUND OF THE AMOUNT PAID FOR THIS REPORT. Purchaser accepts this Report "AS IS". Any analyses, estimates, ratings, environmental risk levels or risk codes provided in this Report are provided for illustrative purposes only, and are not intended to provide, nor should they be interpreted as providing any facts regarding, or prediction or forecast of, any environmental risk for any property. Only a Phase I Environmental Site Assessment performed by an environmental professional can provide information regarding the environmental risk for any property. Additionally, the information provided in this Report is not to be construed as legal advice.


Copyright 2019 by Environmental Data Resources, Inc. All rights reserved. Reproduction in any media or format, in whole or in part, of any report or map of Environmental Data Resources, Inc., or its affiliates, is prohibited without prior written permission.

EDR and its logos (including Sanborn and Sanborn Map) are trademarks of Environmental Data Resources, Inc. or its affiliates. All other trademarks used herein are the property of their respective owners.

## ***Topo Sheet Key***

This EDR Topo Map Report is based upon the following USGS topographic map sheets.

### **2012 Source Sheets**



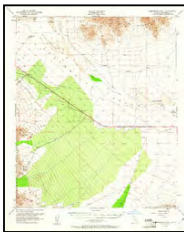
Sidewinder Well  
2012  
7.5-minute, 24000

### **1983 Source Sheets**



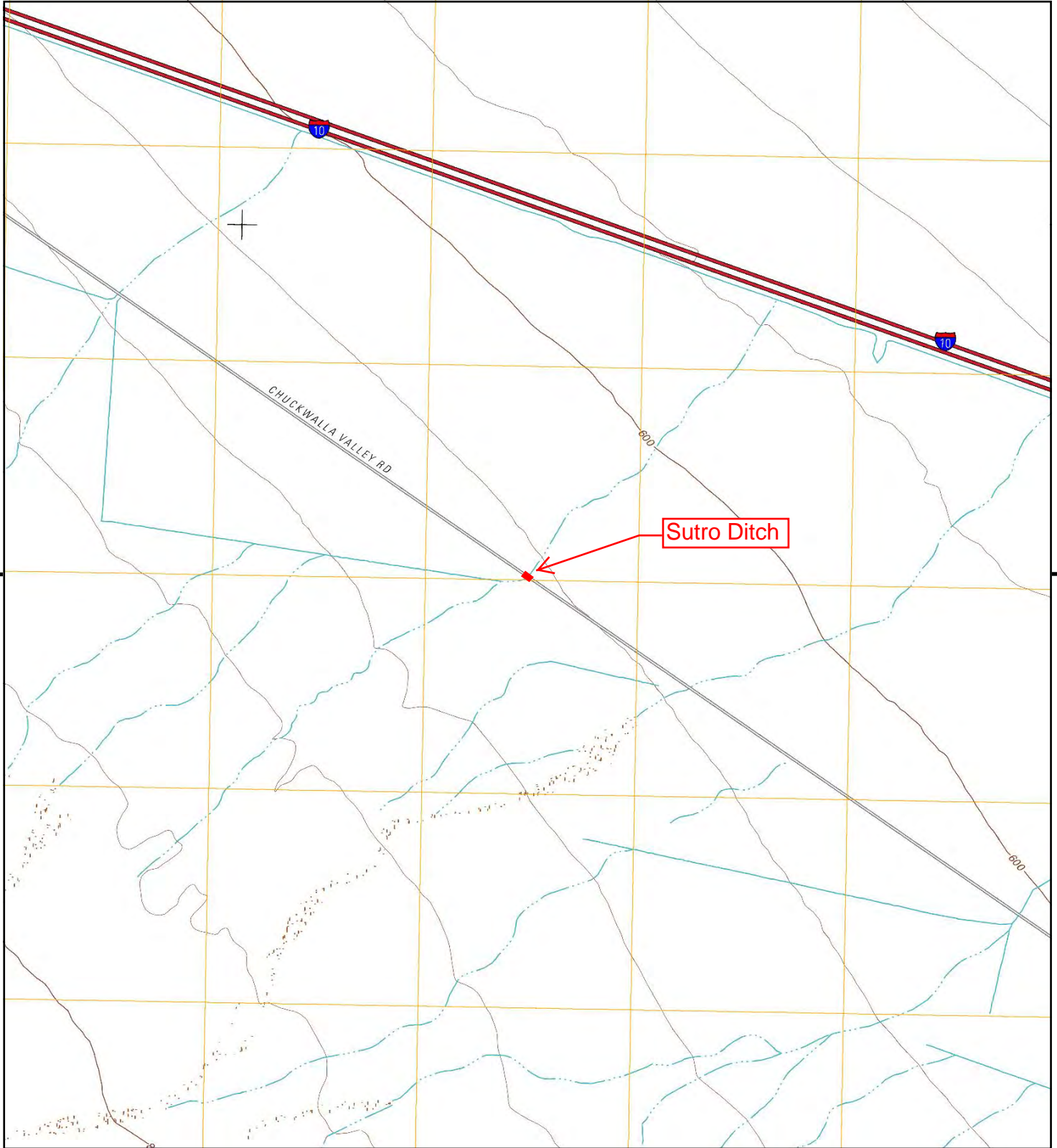
Sidewinder Well  
1983  
7.5-minute, 24000  
Aerial Photo Revised 1977

### **1952 Source Sheets**

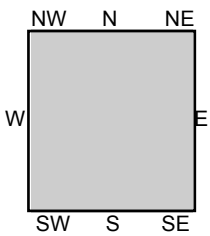
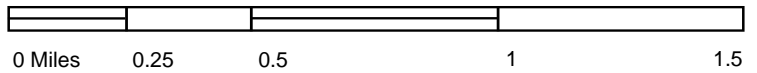


Sidewinder Well  
1952  
15-minute, 62500  
Aerial Photo Revised 1948





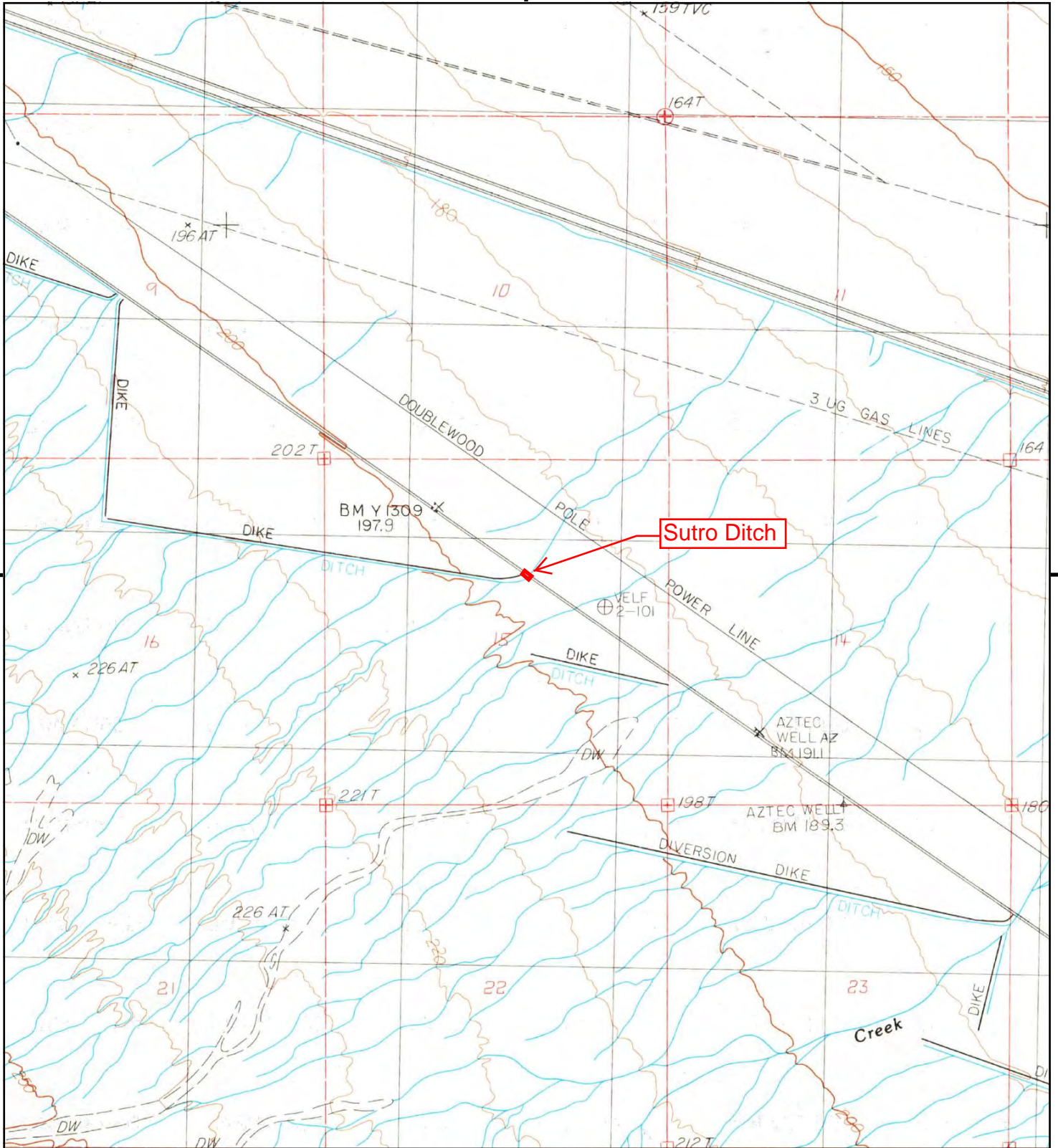
This report includes information from the following map sheet(s).



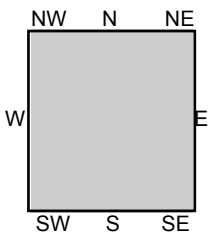
TP, Sidewinder Well, 2012, 7.5-minute

SITE NAME: CVRB - Sutro Ditch  
ADDRESS: Desert Center  
Desert Center, CA 92239  
CLIENT: Group Delta Consultants





This report includes information from the following map sheet(s).

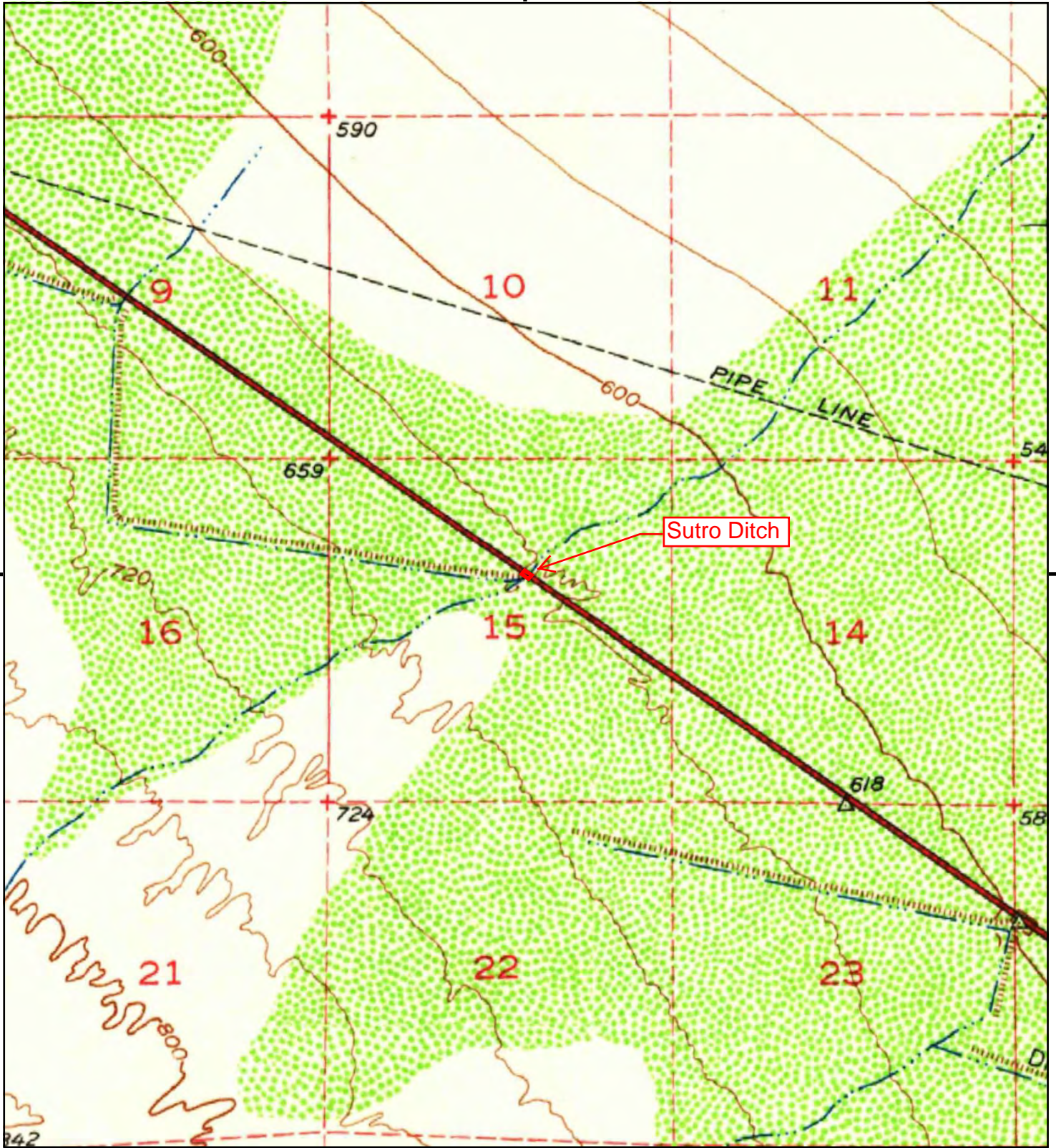


TP, Sidewinder Well, 1983, 7.5-minute

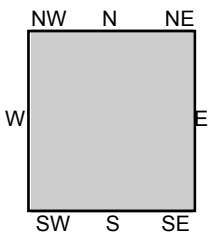
SITE NAME: CVRB - Sutro Ditch  
 ADDRESS: Desert Center  
 Desert Center, CA 92239  
 CLIENT: Group Delta Consultants







This report includes information from the following map sheet(s).



TP, Sidewinder Well, 1952, 15-minute

SITE NAME: CVRB - Sutro Ditch  
ADDRESS: Desert Center  
Desert Center, CA 92239  
CLIENT: Group Delta Consultants



**CVRB ISA - Acari Ditch**  
Desert Center  
Desert Center, CA 92239

Inquiry Number: 5625088.2s  
April 17, 2019

## The EDR Radius Map™ Report with GeoCheck®



6 Armstrong Road, 4th floor  
Shelton, CT 06484  
Toll Free: 800.352.0050  
[www.edrnet.com](http://www.edrnet.com)

# TABLE OF CONTENTS

<u>SECTION</u>	<u>PAGE</u>
Executive Summary .....	ES1
Overview Map .....	2
Detail Map .....	3
Map Findings Summary .....	4
Map Findings .....	8
Orphan Summary .....	9
Government Records Searched/Data Currency Tracking .....	GR-1
 <b><u>GEOCHECK ADDENDUM</u></b>	
Physical Setting Source Addendum .....	A-1
Physical Setting Source Summary .....	A-2
Physical Setting Source Map .....	A-7
Physical Setting Source Map Findings .....	A-8
Physical Setting Source Records Searched .....	PSGR-1

*Thank you for your business.*  
Please contact EDR at 1-800-352-0050  
with any questions or comments.

#### Disclaimer - Copyright and Trademark Notice

This Report contains certain information obtained from a variety of public and other sources reasonably available to Environmental Data Resources, Inc. It cannot be concluded from this Report that coverage information for the target and surrounding properties does not exist from other sources. **NO WARRANTY EXPRESSED OR IMPLIED, IS MADE WHATSOEVER IN CONNECTION WITH THIS REPORT. ENVIRONMENTAL DATA RESOURCES, INC. SPECIFICALLY DISCLAIMS THE MAKING OF ANY SUCH WARRANTIES, INCLUDING WITHOUT LIMITATION, MERCHANTABILITY OR FITNESS FOR A PARTICULAR USE OR PURPOSE. ALL RISK IS ASSUMED BY THE USER. IN NO EVENT SHALL ENVIRONMENTAL DATA RESOURCES, INC. BE LIABLE TO ANYONE, WHETHER ARISING OUT OF ERRORS OR OMISSIONS, NEGLIGENCE, ACCIDENT OR ANY OTHER CAUSE, FOR ANY LOSS OF DAMAGE, INCLUDING, WITHOUT LIMITATION, SPECIAL, INCIDENTAL, CONSEQUENTIAL, OR EXEMPLARY DAMAGES. ANY LIABILITY ON THE PART OF ENVIRONMENTAL DATA RESOURCES, INC. IS STRICTLY LIMITED TO A REFUND OF THE AMOUNT PAID FOR THIS REPORT.** Purchaser accepts this Report "AS IS". Any analyses, estimates, ratings, environmental risk levels or risk codes provided in this Report are provided for illustrative purposes only, and are not intended to provide, nor should they be interpreted as providing any facts regarding, or prediction or forecast of, any environmental risk for any property. Only a Phase I Environmental Site Assessment performed by an environmental professional can provide information regarding the environmental risk for any property. Additionally, the information provided in this Report is not to be construed as legal advice.

Copyright 2019 by Environmental Data Resources, Inc. All rights reserved. Reproduction in any media or format, in whole or in part, of any report or map of Environmental Data Resources, Inc., or its affiliates, is prohibited without prior written permission.

EDR and its logos (including Sanborn and Sanborn Map) are trademarks of Environmental Data Resources, Inc. or its affiliates. All other trademarks used herein are the property of their respective owners.

## EXECUTIVE SUMMARY

A search of available environmental records was conducted by Environmental Data Resources, Inc (EDR). The report was designed to assist parties seeking to meet the search requirements of EPA's Standards and Practices for All Appropriate Inquiries (40 CFR Part 312), the ASTM Standard Practice for Environmental Site Assessments (E 1527-13), the ASTM Standard Practice for Environmental Site Assessments for Forestland or Rural Property (E 2247-16), the ASTM Standard Practice for Limited Environmental Due Diligence: Transaction Screen Process (E 1528-14) or custom requirements developed for the evaluation of environmental risk associated with a parcel of real estate.

### TARGET PROPERTY INFORMATION

#### ADDRESS

DESERT CENTER  
DESERT CENTER, CA 92239

#### COORDINATES

Latitude (North): 33.6249340 - 33° 37' 29.76"  
Longitude (West): 115.1470330 - 115° 8' 49.31"  
Universal Transverse Mercator: Zone 11  
UTM X (Meters): 671881.4  
UTM Y (Meters): 3721916.8  
Elevation: 555 ft. above sea level

### USGS TOPOGRAPHIC MAP ASSOCIATED WITH TARGET PROPERTY

Target Property Map: 5641066 AZTEC MINES, CA  
Version Date: 2012  
  
Northwest Map: 5641100 SIDEWINDER WELL, CA  
Version Date: 2012

### AERIAL PHOTOGRAPHY IN THIS REPORT

Portions of Photo from: 20140529, 20140606  
Source: USDA

MAPPED SITES SUMMARY

Target Property Address:  
DESERT CENTER  
DESERT CENTER, CA 92239

Click on Map ID to see full detail.

MAP ID	SITE NAME	ADDRESS	DATABASE ACRONYMS	RELATIVE ELEVATION	DIST (ft. & mi.) DIRECTION
--------	-----------	---------	-------------------	--------------------	----------------------------

NO MAPPED SITES FOUND

# EXECUTIVE SUMMARY

## TARGET PROPERTY SEARCH RESULTS

The target property was not listed in any of the databases searched by EDR.

## DATABASES WITH NO MAPPED SITES

No mapped sites were found in EDR's search of available ("reasonably ascertainable ") government records either on the target property or within the search radius around the target property for the following databases:

## STANDARD ENVIRONMENTAL RECORDS

### ***Federal NPL site list***

NPL..... National Priority List  
Proposed NPL..... Proposed National Priority List Sites  
NPL LIENS..... Federal Superfund Liens

### ***Federal Delisted NPL site list***

Delisted NPL..... National Priority List Deletions

### ***Federal CERCLIS list***

FEDERAL FACILITY..... Federal Facility Site Information listing  
SEMS..... Superfund Enterprise Management System

### ***Federal CERCLIS NFRAP site list***

SEMS-ARCHIVE..... Superfund Enterprise Management System Archive

### ***Federal RCRA CORRACTS facilities list***

CORRACTS..... Corrective Action Report

### ***Federal RCRA non-CORRACTS TSD facilities list***

RCRA-TSDF..... RCRA - Treatment, Storage and Disposal

### ***Federal RCRA generators list***

RCRA-LQG..... RCRA - Large Quantity Generators  
RCRA-SQG..... RCRA - Small Quantity Generators  
RCRA-CESQG..... RCRA - Conditionally Exempt Small Quantity Generator

### ***Federal institutional controls / engineering controls registries***

LUCIS..... Land Use Control Information System  
US ENG CONTROLS..... Engineering Controls Sites List



## EXECUTIVE SUMMARY

US INST CONTROL..... Sites with Institutional Controls

### **Federal ERNS list**

ERNS..... Emergency Response Notification System

### **State- and tribal - equivalent NPL**

RESPONSE..... State Response Sites

### **State- and tribal - equivalent CERCLIS**

ENVIROSTOR..... EnviroStor Database

### **State and tribal landfill and/or solid waste disposal site lists**

SWF/LF..... Solid Waste Information System

### **State and tribal leaking storage tank lists**

LUST..... Geotracker's Leaking Underground Fuel Tank Report

INDIAN LUST..... Leaking Underground Storage Tanks on Indian Land

CPS-SLIC..... Statewide SLIC Cases

### **State and tribal registered storage tank lists**

FEMA UST..... Underground Storage Tank Listing

UST..... Active UST Facilities

AST..... Aboveground Petroleum Storage Tank Facilities

INDIAN UST..... Underground Storage Tanks on Indian Land

### **State and tribal voluntary cleanup sites**

VCP..... Voluntary Cleanup Program Properties

INDIAN VCP..... Voluntary Cleanup Priority Listing

### **State and tribal Brownfields sites**

BROWNFIELDS..... Considered Brownfields Sites Listing

## **ADDITIONAL ENVIRONMENTAL RECORDS**

### **Local Brownfield lists**

US BROWNFIELDS..... A Listing of Brownfields Sites

### **Local Lists of Landfill / Solid Waste Disposal Sites**

WMUDS/SWAT..... Waste Management Unit Database

SWRCY..... Recycler Database

HAULERS..... Registered Waste Tire Haulers Listing

INDIAN ODI..... Report on the Status of Open Dumps on Indian Lands

ODI..... Open Dump Inventory

DEBRIS REGION 9..... Torres Martinez Reservation Illegal Dump Site Locations

## EXECUTIVE SUMMARY

IHS OPEN DUMPS..... Open Dumps on Indian Land

### **Local Lists of Hazardous waste / Contaminated Sites**

US HIST CDL..... Delisted National Clandestine Laboratory Register  
HIST Cal-Sites..... Historical Calsites Database  
SCH..... School Property Evaluation Program  
CDL..... Clandestine Drug Labs  
Toxic Pits..... Toxic Pits Cleanup Act Sites  
CERS HAZ WASTE..... CERS HAZ WASTE  
US CDL..... National Clandestine Laboratory Register  
PFAS..... PFAS Contamination Site Location Listing

### **Local Lists of Registered Storage Tanks**

SWEEPS UST..... SWEEPS UST Listing  
HIST UST..... Hazardous Substance Storage Container Database  
CERS TANKS..... California Environmental Reporting System (CERS) Tanks  
CA FID UST..... Facility Inventory Database

### **Local Land Records**

LIENS..... Environmental Liens Listing  
LIENS 2..... CERCLA Lien Information  
DEED..... Deed Restriction Listing

### **Records of Emergency Release Reports**

HMIRS..... Hazardous Materials Information Reporting System  
CHMIRS..... California Hazardous Material Incident Report System  
LDS..... Land Disposal Sites Listing  
MCS..... Military Cleanup Sites Listing  
SPILLS 90..... SPILLS 90 data from FirstSearch

### **Other Ascertainable Records**

RCRA NonGen / NLR..... RCRA - Non Generators / No Longer Regulated  
FUDS..... Formerly Used Defense Sites  
DOD..... Department of Defense Sites  
SCRD DRYCLEANERS..... State Coalition for Remediation of Drycleaners Listing  
US FIN ASSUR..... Financial Assurance Information  
EPA WATCH LIST..... EPA WATCH LIST  
2020 COR ACTION..... 2020 Corrective Action Program List  
TSCA..... Toxic Substances Control Act  
TRIS..... Toxic Chemical Release Inventory System  
SSTS..... Section 7 Tracking Systems  
ROD..... Records Of Decision  
RMP..... Risk Management Plans  
RAATS..... RCRA Administrative Action Tracking System  
PRP..... Potentially Responsible Parties  
PADS..... PCB Activity Database System  
ICIS..... Integrated Compliance Information System  
FTTS..... FIFRA/ TSCA Tracking System - FIFRA (Federal Insecticide, Fungicide, & Rodenticide Act)/TSCA (Toxic Substances Control Act)  
MLTS..... Material Licensing Tracking System

## EXECUTIVE SUMMARY

COAL ASH DOE.....	Steam-Electric Plant Operation Data
COAL ASH EPA.....	Coal Combustion Residues Surface Impoundments List
PCB TRANSFORMER.....	PCB Transformer Registration Database
RADINFO.....	Radiation Information Database
HIST FTTS.....	FIFRA/TSCA Tracking System Administrative Case Listing
DOT OPS.....	Incident and Accident Data
CONSENT.....	Superfund (CERCLA) Consent Decrees
INDIAN RESERV.....	Indian Reservations
FUSRAP.....	Formerly Utilized Sites Remedial Action Program
UMTRA.....	Uranium Mill Tailings Sites
LEAD SMELTERS.....	Lead Smelter Sites
US AIRS.....	Aerometric Information Retrieval System Facility Subsystem
US MINES.....	Mines Master Index File
ABANDONED MINES.....	Abandoned Mines
FINDS.....	Facility Index System/Facility Registry System
ECHO.....	Enforcement & Compliance History Information
UXO.....	Unexploded Ordnance Sites
DOCKET HWC.....	Hazardous Waste Compliance Docket Listing
FUELS PROGRAM.....	EPA Fuels Program Registered Listing
CA BOND EXP. PLAN.....	Bond Expenditure Plan
Cortese.....	"Cortese" Hazardous Waste & Substances Sites List
CUPA Listings.....	CUPA Resources List
DRYCLEANERS.....	Cleaner Facilities
EMI.....	Emissions Inventory Data
ENF.....	Enforcement Action Listing
Financial Assurance.....	Financial Assurance Information Listing
HAZNET.....	Facility and Manifest Data
ICE.....	ICE
HIST CORTESE.....	Hazardous Waste & Substance Site List
HWP.....	EnviroStor Permitted Facilities Listing
HWT.....	Registered Hazardous Waste Transporter Database
MINES.....	Mines Site Location Listing
MWMP.....	Medical Waste Management Program Listing
NPDES.....	NPDES Permits Listing
PEST LIC.....	Pesticide Regulation Licenses Listing
PROC.....	Certified Processors Database
Notify 65.....	Proposition 65 Records
UIC.....	UIC Listing
UIC GEO.....	UIC GEO (GEOTRACKER)
WASTEWATER PITS.....	Oil Wastewater Pits Listing
WDS.....	Waste Discharge System
MILITARY PRIV SITES.....	MILITARY PRIV SITES (GEOTRACKER)
PROJECT.....	PROJECT (GEOTRACKER)
WDR.....	Waste Discharge Requirements Listing
CIWQS.....	California Integrated Water Quality System
CERS.....	CERS
WIP.....	Well Investigation Program Case List
NON-CASE INFO.....	NON-CASE INFO (GEOTRACKER)
OTHER OIL GAS.....	OTHER OIL & GAS (GEOTRACKER)
PROD WATER PONDS.....	PROD WATER PONDS (GEOTRACKER)
SAMPLING POINT.....	SAMPLING POINT (GEOTRACKER)
WELL STIM PROJ.....	Well Stimulation Project (GEOTRACKER)

### **EDR HIGH RISK HISTORICAL RECORDS**

#### ***EDR Exclusive Records***

EDR MGP..... EDR Proprietary Manufactured Gas Plants

## EXECUTIVE SUMMARY

EDR Hist Auto..... EDR Exclusive Historical Auto Stations  
EDR Hist Cleaner..... EDR Exclusive Historical Cleaners

### EDR RECOVERED GOVERNMENT ARCHIVES

#### *Exclusive Recovered Govt. Archives*

RGA LF..... Recovered Government Archive Solid Waste Facilities List  
RGA LUST..... Recovered Government Archive Leaking Underground Storage Tank

### SURROUNDING SITES: SEARCH RESULTS

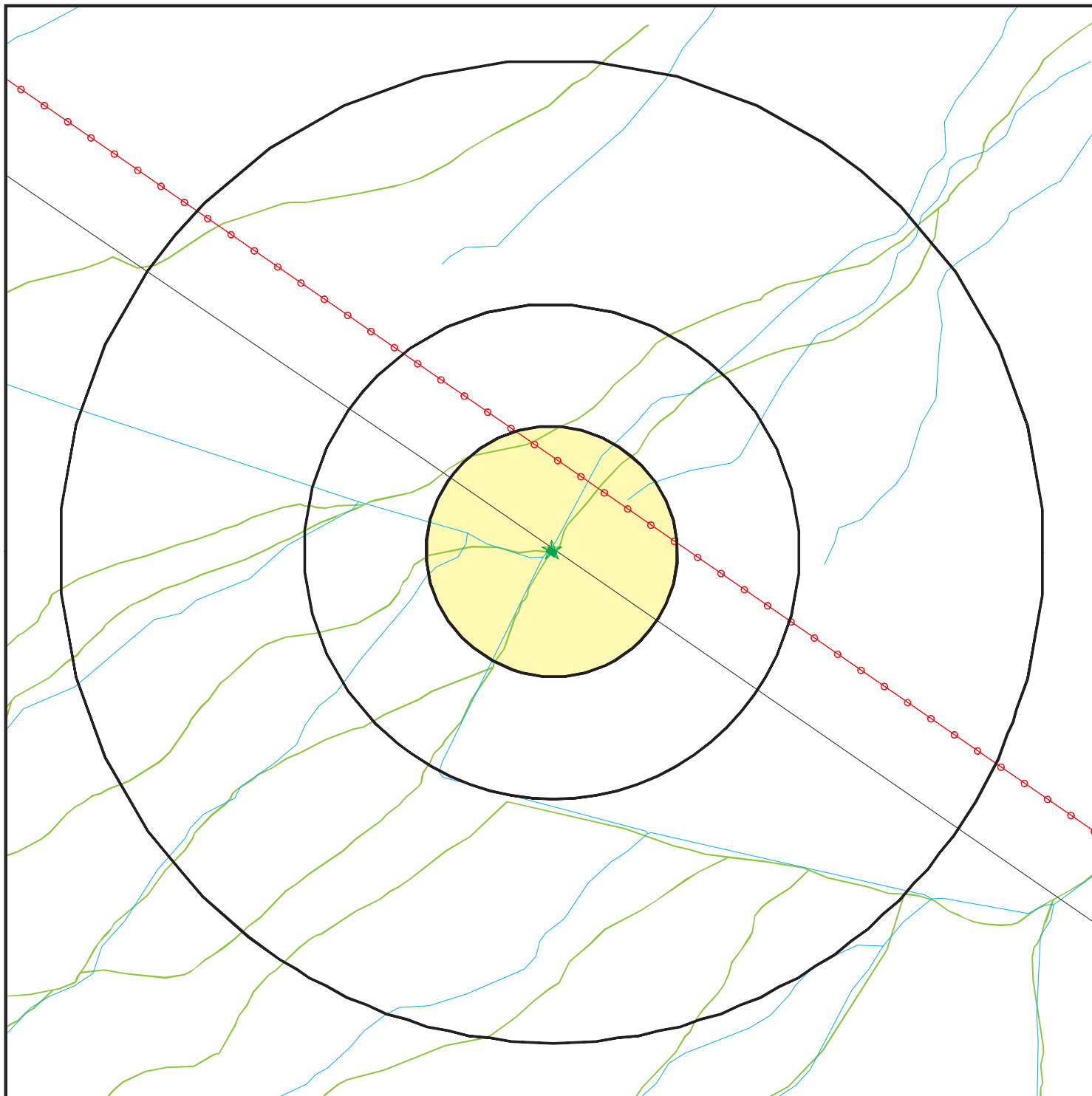
Surrounding sites were not identified.

Unmappable (orphan) sites are not considered in the foregoing analysis.

## EXECUTIVE SUMMARY

There were no unmapped sites in this report.

# OVERVIEW MAP - 5625088.2S



- |   |                          |                            |                  |
|---|--------------------------|----------------------------|------------------|
| Target Property   | 0 1/4 1/2 1 Miles        | Indian Reservations BIA    | Areas of Concern |
| Sites at elevations higher than or equal to the target property | Power transmission lines | 100-year flood zone        |                  |
| Sites at elevations lower than the target property              | 500-year flood zone      | National Wetland Inventory |                  |
| Manufactured Gas Plants   | State Wetlands           |                            |                  |
| National Priority List Sites                                    |                          |                            |                  |
| Dept. Defense Sites   |                          |                            |                  |

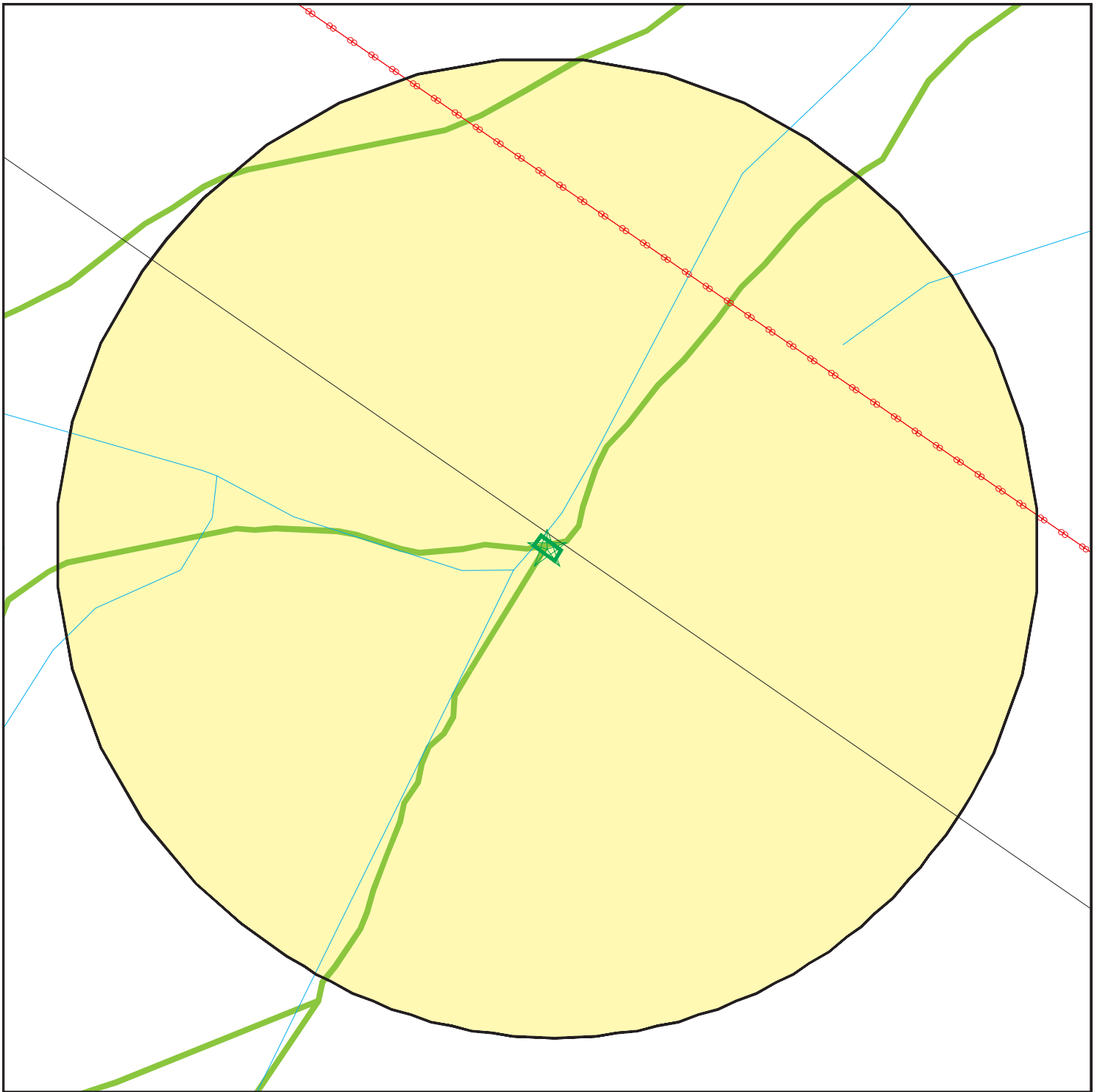









This report includes Interactive Map Layers to display and/or hide map information. The legend includes only those icons for the default map view.








SITE NAME: CVRB ISA - Acari Ditch  
 ADDRESS: Desert Center  
 Desert Center CA 92239  
 LAT/LONG: 33.624934 / 115.147033

CLIENT: Group Delta Consultants  
 CONTACT: Aapris Medzhibovsky  
 INQUIRY #: 5625088.2s  
 DATE: April 17, 2019 6:17 pm

# DETAIL MAP - 5625088.2S



-  Target Property
-  Sites at elevations higher than or equal to the target property
-  Sites at elevations lower than the target property
-  Manufactured Gas Plants
-  Sensitive Receptors
-  National Priority List Sites
-  Dept. Defense Sites

-  Indian Reservations BIA
-  Power transmission lines
-  100-year flood zone
-  500-year flood zone
-  National Wetland Inventory
-  State Wetlands
-  Areas of Concern



This report includes Interactive Map Layers to display and/or hide map information. The legend includes only those icons for the default map view.

SITE NAME: CVRB ISA - Acari Ditch  
 ADDRESS: Desert Center  
 Desert Center CA 92239  
 LAT/LONG: 33.624934 / 115.147033

CLIENT: Group Delta Consultants  
 CONTACT: Aapris Medzhibovsky  
 INQUIRY #: 5625088.2s  
 DATE: April 17, 2019 6:20 pm

## MAP FINDINGS SUMMARY

Database	Search Distance (Miles)	Target Property	< 1/8	1/8 - 1/4	1/4 - 1/2	1/2 - 1	> 1	Total Plotted
<b>STANDARD ENVIRONMENTAL RECORDS</b>								
<b><i>Federal NPL site list</i></b>								
NPL	1.000		0	0	0	0	NR	0
Proposed NPL	1.000		0	0	0	0	NR	0
NPL LIENS	0.001		0	NR	NR	NR	NR	0
<b><i>Federal Delisted NPL site list</i></b>								
Delisted NPL	1.000		0	0	0	0	NR	0
<b><i>Federal CERCLIS list</i></b>								
FEDERAL FACILITY	0.500		0	0	0	NR	NR	0
SEMS	0.500		0	0	0	NR	NR	0
<b><i>Federal CERCLIS NFRAP site list</i></b>								
SEMS-ARCHIVE	0.500		0	0	0	NR	NR	0
<b><i>Federal RCRA CORRACTS facilities list</i></b>								
CORRACTS	1.000		0	0	0	0	NR	0
<b><i>Federal RCRA non-CORRACTS TSD facilities list</i></b>								
RCRA-TSDF	0.500		0	0	0	NR	NR	0
<b><i>Federal RCRA generators list</i></b>								
RCRA-LQG	0.250		0	0	NR	NR	NR	0
RCRA-SQG	0.250		0	0	NR	NR	NR	0
RCRA-CESQG	0.250		0	0	NR	NR	NR	0
<b><i>Federal institutional controls / engineering controls registries</i></b>								
LUCIS	0.500		0	0	0	NR	NR	0
US ENG CONTROLS	0.500		0	0	0	NR	NR	0
US INST CONTROL	0.500		0	0	0	NR	NR	0
<b><i>Federal ERNS list</i></b>								
ERNS	0.001		0	NR	NR	NR	NR	0
<b><i>State- and tribal - equivalent NPL RESPONSE</i></b>								
RESPONSE	1.000		0	0	0	0	NR	0
<b><i>State- and tribal - equivalent CERCLIS ENVIROSTOR</i></b>								
ENVIROSTOR	1.000		0	0	0	0	NR	0
<b><i>State and tribal landfill and/or solid waste disposal site lists</i></b>								
SWF/LF	0.500		0	0	0	NR	NR	0
<b><i>State and tribal leaking storage tank lists</i></b>								
LUST	0.500		0	0	0	NR	NR	0



## MAP FINDINGS SUMMARY

Database	Search Distance (Miles)	Target Property	< 1/8	1/8 - 1/4	1/4 - 1/2	1/2 - 1	> 1	Total Plotted
INDIAN LUST	0.500		0	0	0	NR	NR	0
CPS-SLIC	0.500		0	0	0	NR	NR	0
<b><i>State and tribal registered storage tank lists</i></b>								
FEMA UST	0.250		0	0	NR	NR	NR	0
UST	0.250		0	0	NR	NR	NR	0
AST	0.250		0	0	NR	NR	NR	0
INDIAN UST	0.250		0	0	NR	NR	NR	0
<b><i>State and tribal voluntary cleanup sites</i></b>								
VCP	0.500		0	0	0	NR	NR	0
INDIAN VCP	0.500		0	0	0	NR	NR	0
<b><i>State and tribal Brownfields sites</i></b>								
BROWNFIELDS	0.500		0	0	0	NR	NR	0
<b><u>ADDITIONAL ENVIRONMENTAL RECORDS</u></b>								
<b><i>Local Brownfield lists</i></b>								
US BROWNFIELDS	0.500		0	0	0	NR	NR	0
<b><i>Local Lists of Landfill / Solid Waste Disposal Sites</i></b>								
WMUDS/SWAT	0.500		0	0	0	NR	NR	0
SWRCY	0.500		0	0	0	NR	NR	0
HAULERS	0.001		0	NR	NR	NR	NR	0
INDIAN ODI	0.500		0	0	0	NR	NR	0
ODI	0.500		0	0	0	NR	NR	0
DEBRIS REGION 9	0.500		0	0	0	NR	NR	0
IHS OPEN DUMPS	0.500		0	0	0	NR	NR	0
<b><i>Local Lists of Hazardous waste / Contaminated Sites</i></b>								
US HIST CDL	0.001		0	NR	NR	NR	NR	0
HIST Cal-Sites	1.000		0	0	0	0	NR	0
SCH	0.250		0	0	NR	NR	NR	0
CDL	0.001		0	NR	NR	NR	NR	0
Toxic Pits	1.000		0	0	0	0	NR	0
CERS HAZ WASTE	0.250		0	0	NR	NR	NR	0
US CDL	0.001		0	NR	NR	NR	NR	0
PFAS	0.001		0	NR	NR	NR	NR	0
<b><i>Local Lists of Registered Storage Tanks</i></b>								
SWEEPS UST	0.250		0	0	NR	NR	NR	0
HIST UST	0.250		0	0	NR	NR	NR	0
CERS TANKS	0.250		0	0	NR	NR	NR	0
CA FID UST	0.250		0	0	NR	NR	NR	0
<b><i>Local Land Records</i></b>								
LIENS	0.001		0	NR	NR	NR	NR	0

## MAP FINDINGS SUMMARY

Database	Search Distance (Miles)	Target Property	< 1/8	1/8 - 1/4	1/4 - 1/2	1/2 - 1	> 1	Total Plotted
LIENS 2	0.001		0	NR	NR	NR	NR	0
DEED	0.500		0	0	0	NR	NR	0
<b>Records of Emergency Release Reports</b>								
HMIRS	0.001		0	NR	NR	NR	NR	0
CHMIRS	0.001		0	NR	NR	NR	NR	0
LDS	0.001		0	NR	NR	NR	NR	0
MCS	0.001		0	NR	NR	NR	NR	0
SPILLS 90	0.001		0	NR	NR	NR	NR	0
<b>Other Ascertainable Records</b>								
RCRA NonGen / NLR	0.250		0	0	NR	NR	NR	0
FUDS	1.000		0	0	0	0	NR	0
DOD	1.000		0	0	0	0	NR	0
SCRD DRYCLEANERS	0.500		0	0	0	NR	NR	0
US FIN ASSUR	0.001		0	NR	NR	NR	NR	0
EPA WATCH LIST	0.001		0	NR	NR	NR	NR	0
2020 COR ACTION	0.250		0	0	NR	NR	NR	0
TSCA	0.001		0	NR	NR	NR	NR	0
TRIS	0.001		0	NR	NR	NR	NR	0
SSTS	0.001		0	NR	NR	NR	NR	0
ROD	1.000		0	0	0	0	NR	0
RMP	0.001		0	NR	NR	NR	NR	0
RAATS	0.001		0	NR	NR	NR	NR	0
PRP	0.001		0	NR	NR	NR	NR	0
PADS	0.001		0	NR	NR	NR	NR	0
ICIS	0.001		0	NR	NR	NR	NR	0
FTTS	0.001		0	NR	NR	NR	NR	0
MLTS	0.001		0	NR	NR	NR	NR	0
COAL ASH DOE	0.001		0	NR	NR	NR	NR	0
COAL ASH EPA	0.500		0	0	0	NR	NR	0
PCB TRANSFORMER	0.001		0	NR	NR	NR	NR	0
RADINFO	0.001		0	NR	NR	NR	NR	0
HIST FTTS	0.001		0	NR	NR	NR	NR	0
DOT OPS	0.001		0	NR	NR	NR	NR	0
CONSENT	1.000		0	0	0	0	NR	0
INDIAN RESERV	0.001		0	NR	NR	NR	NR	0
FUSRAP	1.000		0	0	0	0	NR	0
UMTRA	0.500		0	0	0	NR	NR	0
LEAD SMELTERS	0.001		0	NR	NR	NR	NR	0
US AIRS	0.001		0	NR	NR	NR	NR	0
US MINES	0.250		0	0	NR	NR	NR	0
ABANDONED MINES	0.001		0	NR	NR	NR	NR	0
FINDS	0.001		0	NR	NR	NR	NR	0
ECHO	0.001		0	NR	NR	NR	NR	0
UXO	1.000		0	0	0	0	NR	0
DOCKET HWC	0.001		0	NR	NR	NR	NR	0
FUELS PROGRAM	0.250		0	0	NR	NR	NR	0
CA BOND EXP. PLAN	1.000		0	0	0	0	NR	0
Cortese	0.500		0	0	0	NR	NR	0
CUPA Listings	0.250		0	0	NR	NR	NR	0



Map ID  
Direction  
Distance  
Elevation

MAP FINDINGS

Site

Database(s)

EDR ID Number  
EPA ID Number

NO SITES FOUND



Count: 0 records.

ORPHAN SUMMARY

City	EDR ID	Site Name	Site Address	Zip	Database(s)
NO SITES FOUND					

# GOVERNMENT RECORDS SEARCHED / DATA CURRENCY TRACKING

To maintain currency of the following federal and state databases, EDR contacts the appropriate governmental agency on a monthly or quarterly basis, as required.

**Number of Days to Update:** Provides confirmation that EDR is reporting records that have been updated within 90 days from the date the government agency made the information available to the public.

## **STANDARD ENVIRONMENTAL RECORDS**

### ***Federal NPL site list***

#### **NPL: National Priority List**

National Priorities List (Superfund). The NPL is a subset of CERCLIS and identifies over 1,200 sites for priority cleanup under the Superfund Program. NPL sites may encompass relatively large areas. As such, EDR provides polygon coverage for over 1,000 NPL site boundaries produced by EPA's Environmental Photographic Interpretation Center (EPIC) and regional EPA offices.

Date of Government Version: 03/11/2019	Source: EPA
Date Data Arrived at EDR: 03/14/2019	Telephone: N/A
Date Made Active in Reports: 04/01/2019	Last EDR Contact: 04/05/2019
Number of Days to Update: 18	Next Scheduled EDR Contact: 07/15/2019
	Data Release Frequency: Quarterly

#### **NPL Site Boundaries**

##### **Sources:**

EPA's Environmental Photographic Interpretation Center (EPIC)  
Telephone: 202-564-7333

EPA Region 1  
Telephone 617-918-1143

EPA Region 6  
Telephone: 214-655-6659

EPA Region 3  
Telephone 215-814-5418

EPA Region 7  
Telephone: 913-551-7247

EPA Region 4  
Telephone 404-562-8033

EPA Region 8  
Telephone: 303-312-6774

EPA Region 5  
Telephone 312-886-6686

EPA Region 9  
Telephone: 415-947-4246

EPA Region 10  
Telephone 206-553-8665

#### **Proposed NPL: Proposed National Priority List Sites**

A site that has been proposed for listing on the National Priorities List through the issuance of a proposed rule in the Federal Register. EPA then accepts public comments on the site, responds to the comments, and places on the NPL those sites that continue to meet the requirements for listing.

Date of Government Version: 03/11/2019	Source: EPA
Date Data Arrived at EDR: 03/14/2019	Telephone: N/A
Date Made Active in Reports: 04/01/2019	Last EDR Contact: 04/05/2019
Number of Days to Update: 18	Next Scheduled EDR Contact: 07/15/2019
	Data Release Frequency: Quarterly

#### **NPL LIENS: Federal Superfund Liens**

Federal Superfund Liens. Under the authority granted the USEPA by CERCLA of 1980, the USEPA has the authority to file liens against real property in order to recover remedial action expenditures or when the property owner received notification of potential liability. USEPA compiles a listing of filed notices of Superfund Liens.

# GOVERNMENT RECORDS SEARCHED / DATA CURRENCY TRACKING

Date of Government Version: 10/15/1991  
Date Data Arrived at EDR: 02/02/1994  
Date Made Active in Reports: 03/30/1994  
Number of Days to Update: 56

Source: EPA  
Telephone: 202-564-4267  
Last EDR Contact: 08/15/2011  
Next Scheduled EDR Contact: 11/28/2011  
Data Release Frequency: No Update Planned

## ***Federal Delisted NPL site list***

Delisted NPL: National Priority List Deletions

The National Oil and Hazardous Substances Pollution Contingency Plan (NCP) establishes the criteria that the EPA uses to delete sites from the NPL. In accordance with 40 CFR 300.425.(e), sites may be deleted from the NPL where no further response is appropriate.

Date of Government Version: 03/11/2019  
Date Data Arrived at EDR: 03/14/2019  
Date Made Active in Reports: 04/01/2019  
Number of Days to Update: 18

Source: EPA  
Telephone: N/A  
Last EDR Contact: 04/05/2019  
Next Scheduled EDR Contact: 07/15/2019  
Data Release Frequency: Quarterly

## ***Federal CERCLIS list***

FEDERAL FACILITY: Federal Facility Site Information listing

A listing of National Priority List (NPL) and Base Realignment and Closure (BRAC) sites found in the Comprehensive Environmental Response, Compensation and Liability Information System (CERCLIS) Database where EPA Federal Facilities Restoration and Reuse Office is involved in cleanup activities.

Date of Government Version: 11/07/2016  
Date Data Arrived at EDR: 01/05/2017  
Date Made Active in Reports: 04/07/2017  
Number of Days to Update: 92

Source: Environmental Protection Agency  
Telephone: 703-603-8704  
Last EDR Contact: 04/05/2019  
Next Scheduled EDR Contact: 07/15/2019  
Data Release Frequency: Varies

SEMS: Superfund Enterprise Management System

SEMS (Superfund Enterprise Management System) tracks hazardous waste sites, potentially hazardous waste sites, and remedial activities performed in support of EPA's Superfund Program across the United States. The list was formerly known as CERCLIS, renamed to SEMS by the EPA in 2015. The list contains data on potentially hazardous waste sites that have been reported to the USEPA by states, municipalities, private companies and private persons, pursuant to Section 103 of the Comprehensive Environmental Response, Compensation, and Liability Act (CERCLA). This dataset also contains sites which are either proposed to or on the National Priorities List (NPL) and the sites which are in the screening and assessment phase for possible inclusion on the NPL.

Date of Government Version: 02/06/2019  
Date Data Arrived at EDR: 02/15/2019  
Date Made Active in Reports: 03/15/2019  
Number of Days to Update: 28

Source: EPA  
Telephone: 800-424-9346  
Last EDR Contact: 03/14/2019  
Next Scheduled EDR Contact: 04/29/2019  
Data Release Frequency: Quarterly

## ***Federal CERCLIS NFRAP site list***

SEMS-ARCHIVE: Superfund Enterprise Management System Archive

# GOVERNMENT RECORDS SEARCHED / DATA CURRENCY TRACKING

SEMS-ARCHIVE (Superfund Enterprise Management System Archive) tracks sites that have no further interest under the Federal Superfund Program based on available information. The list was formerly known as the CERCLIS-NFRAP, renamed to SEMS ARCHIVE by the EPA in 2015. EPA may perform a minimal level of assessment work at a site while it is archived if site conditions change and/or new information becomes available. Archived sites have been removed and archived from the inventory of SEMS sites. Archived status indicates that, to the best of EPA's knowledge, assessment at a site has been completed and that EPA has determined no further steps will be taken to list the site on the National Priorities List (NPL), unless information indicates this decision was not appropriate or other considerations require a recommendation for listing at a later time. The decision does not necessarily mean that there is no hazard associated with a given site; it only means that, based upon available information, the location is not judged to be potential NPL site.

Date of Government Version: 02/06/2019	Source: EPA
Date Data Arrived at EDR: 02/15/2019	Telephone: 800-424-9346
Date Made Active in Reports: 03/15/2019	Last EDR Contact: 03/14/2019
Number of Days to Update: 28	Next Scheduled EDR Contact: 04/29/2019
	Data Release Frequency: Quarterly

## ***Federal RCRA CORRACTS facilities list***

CORRACTS: Corrective Action Report

CORRACTS identifies hazardous waste handlers with RCRA corrective action activity.

Date of Government Version: 03/01/2018	Source: EPA
Date Data Arrived at EDR: 03/28/2018	Telephone: 800-424-9346
Date Made Active in Reports: 06/22/2018	Last EDR Contact: 03/27/2019
Number of Days to Update: 86	Next Scheduled EDR Contact: 07/08/2019
	Data Release Frequency: Quarterly

## ***Federal RCRA non-CORRACTS TSD facilities list***

RCRA-TSDF: RCRA - Treatment, Storage and Disposal

RCRAInfo is EPA's comprehensive information system, providing access to data supporting the Resource Conservation and Recovery Act (RCRA) of 1976 and the Hazardous and Solid Waste Amendments (HSWA) of 1984. The database includes selective information on sites which generate, transport, store, treat and/or dispose of hazardous waste as defined by the Resource Conservation and Recovery Act (RCRA). Transporters are individuals or entities that move hazardous waste from the generator offsite to a facility that can recycle, treat, store, or dispose of the waste. TSDFs treat, store, or dispose of the waste.

Date of Government Version: 03/01/2018	Source: Environmental Protection Agency
Date Data Arrived at EDR: 03/28/2018	Telephone: (415) 495-8895
Date Made Active in Reports: 06/22/2018	Last EDR Contact: 03/27/2019
Number of Days to Update: 86	Next Scheduled EDR Contact: 07/08/2019
	Data Release Frequency: Quarterly

## ***Federal RCRA generators list***

RCRA-LQG: RCRA - Large Quantity Generators

RCRAInfo is EPA's comprehensive information system, providing access to data supporting the Resource Conservation and Recovery Act (RCRA) of 1976 and the Hazardous and Solid Waste Amendments (HSWA) of 1984. The database includes selective information on sites which generate, transport, store, treat and/or dispose of hazardous waste as defined by the Resource Conservation and Recovery Act (RCRA). Large quantity generators (LQGs) generate over 1,000 kilograms (kg) of hazardous waste, or over 1 kg of acutely hazardous waste per month.

Date of Government Version: 03/01/2018	Source: Environmental Protection Agency
Date Data Arrived at EDR: 03/28/2018	Telephone: (415) 495-8895
Date Made Active in Reports: 06/22/2018	Last EDR Contact: 03/27/2019
Number of Days to Update: 86	Next Scheduled EDR Contact: 07/08/2019
	Data Release Frequency: Quarterly

# GOVERNMENT RECORDS SEARCHED / DATA CURRENCY TRACKING

## RCRA-SQG: RCRA - Small Quantity Generators

RCRAInfo is EPA's comprehensive information system, providing access to data supporting the Resource Conservation and Recovery Act (RCRA) of 1976 and the Hazardous and Solid Waste Amendments (HSWA) of 1984. The database includes selective information on sites which generate, transport, store, treat and/or dispose of hazardous waste as defined by the Resource Conservation and Recovery Act (RCRA). Small quantity generators (SQGs) generate between 100 kg and 1,000 kg of hazardous waste per month.

Date of Government Version: 03/01/2018	Source: Environmental Protection Agency
Date Data Arrived at EDR: 03/28/2018	Telephone: (415) 495-8895
Date Made Active in Reports: 06/22/2018	Last EDR Contact: 03/27/2019
Number of Days to Update: 86	Next Scheduled EDR Contact: 07/08/2019
	Data Release Frequency: Quarterly

## RCRA-CESQG: RCRA - Conditionally Exempt Small Quantity Generators

RCRAInfo is EPA's comprehensive information system, providing access to data supporting the Resource Conservation and Recovery Act (RCRA) of 1976 and the Hazardous and Solid Waste Amendments (HSWA) of 1984. The database includes selective information on sites which generate, transport, store, treat and/or dispose of hazardous waste as defined by the Resource Conservation and Recovery Act (RCRA). Conditionally exempt small quantity generators (CESQGs) generate less than 100 kg of hazardous waste, or less than 1 kg of acutely hazardous waste per month.

Date of Government Version: 03/01/2018	Source: Environmental Protection Agency
Date Data Arrived at EDR: 03/28/2018	Telephone: (415) 495-8895
Date Made Active in Reports: 06/22/2018	Last EDR Contact: 03/27/2019
Number of Days to Update: 86	Next Scheduled EDR Contact: 07/08/2019
	Data Release Frequency: Quarterly

## ***Federal institutional controls / engineering controls registries***

### LUCIS: Land Use Control Information System

LUCIS contains records of land use control information pertaining to the former Navy Base Realignment and Closure properties.

Date of Government Version: 10/17/2018	Source: Department of the Navy
Date Data Arrived at EDR: 10/25/2018	Telephone: 843-820-7326
Date Made Active in Reports: 12/07/2018	Last EDR Contact: 02/07/2019
Number of Days to Update: 43	Next Scheduled EDR Contact: 05/27/2019
	Data Release Frequency: Varies

### US ENG CONTROLS: Engineering Controls Sites List

A listing of sites with engineering controls in place. Engineering controls include various forms of caps, building foundations, liners, and treatment methods to create pathway elimination for regulated substances to enter environmental media or effect human health.

Date of Government Version: 01/31/2019	Source: Environmental Protection Agency
Date Data Arrived at EDR: 02/04/2019	Telephone: 703-603-0695
Date Made Active in Reports: 03/08/2019	Last EDR Contact: 02/04/2019
Number of Days to Update: 32	Next Scheduled EDR Contact: 06/10/2019
	Data Release Frequency: Varies

### US INST CONTROL: Sites with Institutional Controls

A listing of sites with institutional controls in place. Institutional controls include administrative measures, such as groundwater use restrictions, construction restrictions, property use restrictions, and post remediation care requirements intended to prevent exposure to contaminants remaining on site. Deed restrictions are generally required as part of the institutional controls.

Date of Government Version: 01/31/2019	Source: Environmental Protection Agency
Date Data Arrived at EDR: 02/04/2019	Telephone: 703-603-0695
Date Made Active in Reports: 03/08/2019	Last EDR Contact: 02/04/2019
Number of Days to Update: 32	Next Scheduled EDR Contact: 06/10/2019
	Data Release Frequency: Varies



# GOVERNMENT RECORDS SEARCHED / DATA CURRENCY TRACKING

## ***Federal ERNS list***

ERNS: Emergency Response Notification System

Emergency Response Notification System. ERNS records and stores information on reported releases of oil and hazardous substances.

Date of Government Version: 02/04/2019

Date Data Arrived at EDR: 02/08/2019

Date Made Active in Reports: 03/08/2019

Number of Days to Update: 28

Source: National Response Center, United States Coast Guard

Telephone: 202-267-2180

Last EDR Contact: 03/26/2019

Next Scheduled EDR Contact: 07/08/2019

Data Release Frequency: Quarterly

## ***State- and tribal - equivalent NPL***

RESPONSE: State Response Sites

Identifies confirmed release sites where DTSC is involved in remediation, either in a lead or oversight capacity. These confirmed release sites are generally high-priority and high potential risk.

Date of Government Version: 01/28/2019

Date Data Arrived at EDR: 01/29/2019

Date Made Active in Reports: 03/05/2019

Number of Days to Update: 35

Source: Department of Toxic Substances Control

Telephone: 916-323-3400

Last EDR Contact: 01/29/2019

Next Scheduled EDR Contact: 05/11/2019

Data Release Frequency: Quarterly

## ***State- and tribal - equivalent CERCLIS***

ENVIROSTOR: EnviroStor Database

The Department of Toxic Substances Control's (DTSC's) Site Mitigation and Brownfields Reuse Program's (SMBRP's) EnviroStor database identifies sites that have known contamination or sites for which there may be reasons to investigate further. The database includes the following site types: Federal Superfund sites (National Priorities List (NPL)); State Response, including Military Facilities and State Superfund; Voluntary Cleanup; and School sites. EnviroStor provides similar information to the information that was available in CalSites, and provides additional site information, including, but not limited to, identification of formerly-contaminated properties that have been released for reuse, properties where environmental deed restrictions have been recorded to prevent inappropriate land uses, and risk characterization information that is used to assess potential impacts to public health and the environment at contaminated sites.

Date of Government Version: 01/28/2019

Date Data Arrived at EDR: 01/29/2019

Date Made Active in Reports: 03/05/2019

Number of Days to Update: 35

Source: Department of Toxic Substances Control

Telephone: 916-323-3400

Last EDR Contact: 01/29/2019

Next Scheduled EDR Contact: 05/11/2019

Data Release Frequency: Quarterly

## ***State and tribal landfill and/or solid waste disposal site lists***

SWF/LF (SWIS): Solid Waste Information System

Active, Closed and Inactive Landfills. SWF/LF records typically contain an inventory of solid waste disposal facilities or landfills. These may be active or inactive facilities or open dumps that failed to meet RCRA Section 4004 criteria for solid waste landfills or disposal sites.

Date of Government Version: 02/11/2019

Date Data Arrived at EDR: 02/12/2019

Date Made Active in Reports: 03/05/2019

Number of Days to Update: 21

Source: Department of Resources Recycling and Recovery

Telephone: 916-341-6320

Last EDR Contact: 02/12/2019

Next Scheduled EDR Contact: 05/27/2019

Data Release Frequency: Quarterly

## ***State and tribal leaking storage tank lists***

# GOVERNMENT RECORDS SEARCHED / DATA CURRENCY TRACKING

## LUST REG 1: Active Toxic Site Investigation

Del Norte, Humboldt, Lake, Mendocino, Modoc, Siskiyou, Sonoma, Trinity counties. For more current information, please refer to the State Water Resources Control Board's LUST database.

Date of Government Version: 02/01/2001	Source: California Regional Water Quality Control Board North Coast (1)
Date Data Arrived at EDR: 02/28/2001	Telephone: 707-570-3769
Date Made Active in Reports: 03/29/2001	Last EDR Contact: 08/01/2011
Number of Days to Update: 29	Next Scheduled EDR Contact: 11/14/2011
	Data Release Frequency: No Update Planned

## LUST REG 7: Leaking Underground Storage Tank Case Listing

Leaking Underground Storage Tank locations. Imperial, Riverside, San Diego, Santa Barbara counties.

Date of Government Version: 02/26/2004	Source: California Regional Water Quality Control Board Colorado River Basin Region (7)
Date Data Arrived at EDR: 02/26/2004	Telephone: 760-776-8943
Date Made Active in Reports: 03/24/2004	Last EDR Contact: 08/01/2011
Number of Days to Update: 27	Next Scheduled EDR Contact: 11/14/2011
	Data Release Frequency: No Update Planned

## LUST REG 8: Leaking Underground Storage Tanks

California Regional Water Quality Control Board Santa Ana Region (8). For more current information, please refer to the State Water Resources Control Board's LUST database.

Date of Government Version: 02/14/2005	Source: California Regional Water Quality Control Board Santa Ana Region (8)
Date Data Arrived at EDR: 02/15/2005	Telephone: 909-782-4496
Date Made Active in Reports: 03/28/2005	Last EDR Contact: 08/15/2011
Number of Days to Update: 41	Next Scheduled EDR Contact: 11/28/2011
	Data Release Frequency: Varies

## LUST REG 6V: Leaking Underground Storage Tank Case Listing

Leaking Underground Storage Tank locations. Inyo, Kern, Los Angeles, Mono, San Bernardino counties.

Date of Government Version: 06/07/2005	Source: California Regional Water Quality Control Board Victorville Branch Office (6)
Date Data Arrived at EDR: 06/07/2005	Telephone: 760-241-7365
Date Made Active in Reports: 06/29/2005	Last EDR Contact: 09/12/2011
Number of Days to Update: 22	Next Scheduled EDR Contact: 12/26/2011
	Data Release Frequency: No Update Planned

## LUST REG 6L: Leaking Underground Storage Tank Case Listing

For more current information, please refer to the State Water Resources Control Board's LUST database.

Date of Government Version: 09/09/2003	Source: California Regional Water Quality Control Board Lahontan Region (6)
Date Data Arrived at EDR: 09/10/2003	Telephone: 530-542-5572
Date Made Active in Reports: 10/07/2003	Last EDR Contact: 09/12/2011
Number of Days to Update: 27	Next Scheduled EDR Contact: 12/26/2011
	Data Release Frequency: No Update Planned

## LUST REG 5: Leaking Underground Storage Tank Database

Leaking Underground Storage Tank locations. Alameda, Alpine, Amador, Butte, Colusa, Contra Costa, Calveras, El Dorado, Fresno, Glenn, Kern, Kings, Lake, Lassen, Madera, Mariposa, Merced, Modoc, Napa, Nevada, Placer, Plumas, Sacramento, San Joaquin, Shasta, Solano, Stanislaus, Sutter, Tehama, Tulare, Tuolumne, Yolo, Yuba counties.

Date of Government Version: 07/01/2008	Source: California Regional Water Quality Control Board Central Valley Region (5)
Date Data Arrived at EDR: 07/22/2008	Telephone: 916-464-4834
Date Made Active in Reports: 07/31/2008	Last EDR Contact: 07/01/2011
Number of Days to Update: 9	Next Scheduled EDR Contact: 10/17/2011
	Data Release Frequency: No Update Planned

## LUST: Leaking Underground Fuel Tank Report (GEOTRACKER)

Leaking Underground Storage Tank (LUST) Sites included in GeoTracker. GeoTracker is the Water Boards data management system for sites that impact, or have the potential to impact, water quality in California, with emphasis on groundwater.

# GOVERNMENT RECORDS SEARCHED / DATA CURRENCY TRACKING

Date of Government Version: 12/10/2018  
Date Data Arrived at EDR: 12/11/2018  
Date Made Active in Reports: 01/15/2019  
Number of Days to Update: 35

Source: State Water Resources Control Board  
Telephone: see region list  
Last EDR Contact: 12/11/2018  
Next Scheduled EDR Contact: 03/25/2019  
Data Release Frequency: Quarterly

## LUST REG 2: Fuel Leak List

Leaking Underground Storage Tank locations. Alameda, Contra Costa, Marin, Napa, San Francisco, San Mateo, Santa Clara, Solano, Sonoma counties.

Date of Government Version: 09/30/2004  
Date Data Arrived at EDR: 10/20/2004  
Date Made Active in Reports: 11/19/2004  
Number of Days to Update: 30

Source: California Regional Water Quality Control Board San Francisco Bay Region (2)  
Telephone: 510-622-2433  
Last EDR Contact: 09/19/2011  
Next Scheduled EDR Contact: 01/02/2012  
Data Release Frequency: Quarterly

## LUST REG 3: Leaking Underground Storage Tank Database

Leaking Underground Storage Tank locations. Monterey, San Benito, San Luis Obispo, Santa Barbara, Santa Cruz counties.

Date of Government Version: 05/19/2003  
Date Data Arrived at EDR: 05/19/2003  
Date Made Active in Reports: 06/02/2003  
Number of Days to Update: 14

Source: California Regional Water Quality Control Board Central Coast Region (3)  
Telephone: 805-542-4786  
Last EDR Contact: 07/18/2011  
Next Scheduled EDR Contact: 10/31/2011  
Data Release Frequency: No Update Planned

## LUST REG 4: Underground Storage Tank Leak List

Los Angeles, Ventura counties. For more current information, please refer to the State Water Resources Control Board's LUST database.

Date of Government Version: 09/07/2004  
Date Data Arrived at EDR: 09/07/2004  
Date Made Active in Reports: 10/12/2004  
Number of Days to Update: 35

Source: California Regional Water Quality Control Board Los Angeles Region (4)  
Telephone: 213-576-6710  
Last EDR Contact: 09/06/2011  
Next Scheduled EDR Contact: 12/19/2011  
Data Release Frequency: No Update Planned

## LUST REG 9: Leaking Underground Storage Tank Report

Orange, Riverside, San Diego counties. For more current information, please refer to the State Water Resources Control Board's LUST database.

Date of Government Version: 03/01/2001  
Date Data Arrived at EDR: 04/23/2001  
Date Made Active in Reports: 05/21/2001  
Number of Days to Update: 28

Source: California Regional Water Quality Control Board San Diego Region (9)  
Telephone: 858-637-5595  
Last EDR Contact: 09/26/2011  
Next Scheduled EDR Contact: 01/09/2012  
Data Release Frequency: No Update Planned

## INDIAN LUST R10: Leaking Underground Storage Tanks on Indian Land

LUSTs on Indian land in Alaska, Idaho, Oregon and Washington.

Date of Government Version: 04/12/2018  
Date Data Arrived at EDR: 05/18/2018  
Date Made Active in Reports: 07/20/2018  
Number of Days to Update: 63

Source: EPA Region 10  
Telephone: 206-553-2857  
Last EDR Contact: 03/07/2019  
Next Scheduled EDR Contact: 05/06/2019  
Data Release Frequency: Varies

## INDIAN LUST R9: Leaking Underground Storage Tanks on Indian Land

LUSTs on Indian land in Arizona, California, New Mexico and Nevada

Date of Government Version: 04/10/2018  
Date Data Arrived at EDR: 05/18/2018  
Date Made Active in Reports: 07/20/2018  
Number of Days to Update: 63

Source: Environmental Protection Agency  
Telephone: 415-972-3372  
Last EDR Contact: 03/07/2019  
Next Scheduled EDR Contact: 05/06/2019  
Data Release Frequency: Varies

# GOVERNMENT RECORDS SEARCHED / DATA CURRENCY TRACKING

## INDIAN LUST R8: Leaking Underground Storage Tanks on Indian Land

LUSTs on Indian land in Colorado, Montana, North Dakota, South Dakota, Utah and Wyoming.

Date of Government Version: 04/25/2018	Source: EPA Region 8
Date Data Arrived at EDR: 05/18/2018	Telephone: 303-312-6271
Date Made Active in Reports: 07/20/2018	Last EDR Contact: 03/07/2019
Number of Days to Update: 63	Next Scheduled EDR Contact: 05/06/2019
	Data Release Frequency: Varies

## INDIAN LUST R7: Leaking Underground Storage Tanks on Indian Land

LUSTs on Indian land in Iowa, Kansas, and Nebraska

Date of Government Version: 04/24/2018	Source: EPA Region 7
Date Data Arrived at EDR: 05/18/2018	Telephone: 913-551-7003
Date Made Active in Reports: 07/20/2018	Last EDR Contact: 03/07/2019
Number of Days to Update: 63	Next Scheduled EDR Contact: 05/06/2019
	Data Release Frequency: Varies

## INDIAN LUST R6: Leaking Underground Storage Tanks on Indian Land

LUSTs on Indian land in New Mexico and Oklahoma.

Date of Government Version: 04/01/2018	Source: EPA Region 6
Date Data Arrived at EDR: 05/18/2018	Telephone: 214-665-6597
Date Made Active in Reports: 07/20/2018	Last EDR Contact: 03/07/2019
Number of Days to Update: 63	Next Scheduled EDR Contact: 05/06/2019
	Data Release Frequency: Varies

## INDIAN LUST R4: Leaking Underground Storage Tanks on Indian Land

LUSTs on Indian land in Florida, Mississippi and North Carolina.

Date of Government Version: 05/08/2018	Source: EPA Region 4
Date Data Arrived at EDR: 05/18/2018	Telephone: 404-562-8677
Date Made Active in Reports: 07/20/2018	Last EDR Contact: 03/05/2019
Number of Days to Update: 63	Next Scheduled EDR Contact: 05/06/2019
	Data Release Frequency: Varies

## INDIAN LUST R1: Leaking Underground Storage Tanks on Indian Land

A listing of leaking underground storage tank locations on Indian Land.

Date of Government Version: 04/13/2018	Source: EPA Region 1
Date Data Arrived at EDR: 05/18/2018	Telephone: 617-918-1313
Date Made Active in Reports: 07/20/2018	Last EDR Contact: 03/07/2019
Number of Days to Update: 63	Next Scheduled EDR Contact: 05/06/2019
	Data Release Frequency: Varies

## INDIAN LUST R5: Leaking Underground Storage Tanks on Indian Land

Leaking underground storage tanks located on Indian Land in Michigan, Minnesota and Wisconsin.

Date of Government Version: 04/12/2018	Source: EPA, Region 5
Date Data Arrived at EDR: 05/18/2018	Telephone: 312-886-7439
Date Made Active in Reports: 07/20/2018	Last EDR Contact: 03/07/2019
Number of Days to Update: 63	Next Scheduled EDR Contact: 05/06/2019
	Data Release Frequency: Varies

## CPS-SLIC: Statewide SLIC Cases (GEOTRACKER)

Cleanup Program Sites (CPS; also known as Site Cleanups [SC] and formerly known as Spills, Leaks, Investigations, and Cleanups [SLIC] sites) included in GeoTracker. GeoTracker is the Water Boards data management system for sites that impact, or have the potential to impact, water quality in California, with emphasis on groundwater.

Date of Government Version: 12/10/2018	Source: State Water Resources Control Board
Date Data Arrived at EDR: 12/11/2018	Telephone: 866-480-1028
Date Made Active in Reports: 01/15/2019	Last EDR Contact: 12/12/2018
Number of Days to Update: 35	Next Scheduled EDR Contact: 03/25/2019
	Data Release Frequency: Varies

# GOVERNMENT RECORDS SEARCHED / DATA CURRENCY TRACKING

## SLIC REG 1: Active Toxic Site Investigations

The SLIC (Spills, Leaks, Investigations and Cleanup) program is designed to protect and restore water quality from spills, leaks, and similar discharges.

Date of Government Version: 04/03/2003  
Date Data Arrived at EDR: 04/07/2003  
Date Made Active in Reports: 04/25/2003  
Number of Days to Update: 18

Source: California Regional Water Quality Control Board, North Coast Region (1)  
Telephone: 707-576-2220  
Last EDR Contact: 08/01/2011  
Next Scheduled EDR Contact: 11/14/2011  
Data Release Frequency: No Update Planned

## SLIC REG 2: Spills, Leaks, Investigation & Cleanup Cost Recovery Listing

The SLIC (Spills, Leaks, Investigations and Cleanup) program is designed to protect and restore water quality from spills, leaks, and similar discharges.

Date of Government Version: 09/30/2004  
Date Data Arrived at EDR: 10/20/2004  
Date Made Active in Reports: 11/19/2004  
Number of Days to Update: 30

Source: Regional Water Quality Control Board San Francisco Bay Region (2)  
Telephone: 510-286-0457  
Last EDR Contact: 09/19/2011  
Next Scheduled EDR Contact: 01/02/2012  
Data Release Frequency: Quarterly

## SLIC REG 3: Spills, Leaks, Investigation & Cleanup Cost Recovery Listing

The SLIC (Spills, Leaks, Investigations and Cleanup) program is designed to protect and restore water quality from spills, leaks, and similar discharges.

Date of Government Version: 05/18/2006  
Date Data Arrived at EDR: 05/18/2006  
Date Made Active in Reports: 06/15/2006  
Number of Days to Update: 28

Source: California Regional Water Quality Control Board Central Coast Region (3)  
Telephone: 805-549-3147  
Last EDR Contact: 07/18/2011  
Next Scheduled EDR Contact: 10/31/2011  
Data Release Frequency: Semi-Annually

## SLIC REG 4: Spills, Leaks, Investigation & Cleanup Cost Recovery Listing

The SLIC (Spills, Leaks, Investigations and Cleanup) program is designed to protect and restore water quality from spills, leaks, and similar discharges.

Date of Government Version: 11/17/2004  
Date Data Arrived at EDR: 11/18/2004  
Date Made Active in Reports: 01/04/2005  
Number of Days to Update: 47

Source: Region Water Quality Control Board Los Angeles Region (4)  
Telephone: 213-576-6600  
Last EDR Contact: 07/01/2011  
Next Scheduled EDR Contact: 10/17/2011  
Data Release Frequency: Varies

## SLIC REG 5: Spills, Leaks, Investigation & Cleanup Cost Recovery Listing

The SLIC (Spills, Leaks, Investigations and Cleanup) program is designed to protect and restore water quality from spills, leaks, and similar discharges.

Date of Government Version: 04/01/2005  
Date Data Arrived at EDR: 04/05/2005  
Date Made Active in Reports: 04/21/2005  
Number of Days to Update: 16

Source: Regional Water Quality Control Board Central Valley Region (5)  
Telephone: 916-464-3291  
Last EDR Contact: 09/12/2011  
Next Scheduled EDR Contact: 12/26/2011  
Data Release Frequency: Semi-Annually

## SLIC REG 6V: Spills, Leaks, Investigation & Cleanup Cost Recovery Listing

The SLIC (Spills, Leaks, Investigations and Cleanup) program is designed to protect and restore water quality from spills, leaks, and similar discharges.

Date of Government Version: 05/24/2005  
Date Data Arrived at EDR: 05/25/2005  
Date Made Active in Reports: 06/16/2005  
Number of Days to Update: 22

Source: Regional Water Quality Control Board, Victorville Branch  
Telephone: 619-241-6583  
Last EDR Contact: 08/15/2011  
Next Scheduled EDR Contact: 11/28/2011  
Data Release Frequency: Semi-Annually



# GOVERNMENT RECORDS SEARCHED / DATA CURRENCY TRACKING

## SLIC REG 6L: SLIC Sites

The SLIC (Spills, Leaks, Investigations and Cleanup) program is designed to protect and restore water quality from spills, leaks, and similar discharges.

Date of Government Version: 09/07/2004  
Date Data Arrived at EDR: 09/07/2004  
Date Made Active in Reports: 10/12/2004  
Number of Days to Update: 35

Source: California Regional Water Quality Control Board, Lahontan Region  
Telephone: 530-542-5574  
Last EDR Contact: 08/15/2011  
Next Scheduled EDR Contact: 11/28/2011  
Data Release Frequency: No Update Planned

## SLIC REG 7: SLIC List

The SLIC (Spills, Leaks, Investigations and Cleanup) program is designed to protect and restore water quality from spills, leaks, and similar discharges.

Date of Government Version: 11/24/2004  
Date Data Arrived at EDR: 11/29/2004  
Date Made Active in Reports: 01/04/2005  
Number of Days to Update: 36

Source: California Regional Quality Control Board, Colorado River Basin Region  
Telephone: 760-346-7491  
Last EDR Contact: 08/01/2011  
Next Scheduled EDR Contact: 11/14/2011  
Data Release Frequency: No Update Planned

## SLIC REG 8: Spills, Leaks, Investigation & Cleanup Cost Recovery Listing

The SLIC (Spills, Leaks, Investigations and Cleanup) program is designed to protect and restore water quality from spills, leaks, and similar discharges.

Date of Government Version: 04/03/2008  
Date Data Arrived at EDR: 04/03/2008  
Date Made Active in Reports: 04/14/2008  
Number of Days to Update: 11

Source: California Region Water Quality Control Board Santa Ana Region (8)  
Telephone: 951-782-3298  
Last EDR Contact: 09/12/2011  
Next Scheduled EDR Contact: 12/26/2011  
Data Release Frequency: Semi-Annually

## SLIC REG 9: Spills, Leaks, Investigation & Cleanup Cost Recovery Listing

The SLIC (Spills, Leaks, Investigations and Cleanup) program is designed to protect and restore water quality from spills, leaks, and similar discharges.

Date of Government Version: 09/10/2007  
Date Data Arrived at EDR: 09/11/2007  
Date Made Active in Reports: 09/28/2007  
Number of Days to Update: 17

Source: California Regional Water Quality Control Board San Diego Region (9)  
Telephone: 858-467-2980  
Last EDR Contact: 08/08/2011  
Next Scheduled EDR Contact: 11/21/2011  
Data Release Frequency: Annually

## **State and tribal registered storage tank lists**

### FEMA UST: Underground Storage Tank Listing

A listing of all FEMA owned underground storage tanks.

Date of Government Version: 05/15/2017  
Date Data Arrived at EDR: 05/30/2017  
Date Made Active in Reports: 10/13/2017  
Number of Days to Update: 136

Source: FEMA  
Telephone: 202-646-5797  
Last EDR Contact: 04/12/2019  
Next Scheduled EDR Contact: 07/22/2019  
Data Release Frequency: Varies

### UST CLOSURE: Proposed Closure of Underground Storage Tank (UST) Cases

UST cases that are being considered for closure by either the State Water Resources Control Board or the Executive Director have been posted for a 60-day public comment period. UST Case Closures being proposed for consideration by the State Water Resources Control Board. These are primarily UST cases that meet closure criteria under the decisional framework in State Water Board Resolution No. 92-49 and other Board orders. UST Case Closures proposed for consideration by the Executive Director pursuant to State Water Board Resolution No. 2012-0061. These are cases that meet the criteria of the Low-Threat UST Case Closure Policy. UST Case Closure Review Denials and Approved Orders.

# GOVERNMENT RECORDS SEARCHED / DATA CURRENCY TRACKING

Date of Government Version: 03/11/2019  
Date Data Arrived at EDR: 03/13/2019  
Date Made Active in Reports: 04/03/2019  
Number of Days to Update: 21

Source: State Water Resources Control Board  
Telephone: 916-327-7844  
Last EDR Contact: 03/13/2019  
Next Scheduled EDR Contact: 06/24/2019  
Data Release Frequency: Varies

## MILITARY UST SITES: Military UST Sites (GEOTRACKER)

Military ust sites

Date of Government Version: 12/10/2018  
Date Data Arrived at EDR: 12/11/2018  
Date Made Active in Reports: 01/15/2019  
Number of Days to Update: 35

Source: State Water Resources Control Board  
Telephone: 866-480-1028  
Last EDR Contact: 12/12/2018  
Next Scheduled EDR Contact: 03/25/2019  
Data Release Frequency: Varies

## UST: Active UST Facilities

Active UST facilities gathered from the local regulatory agencies

Date of Government Version: 12/10/2018  
Date Data Arrived at EDR: 12/11/2018  
Date Made Active in Reports: 01/15/2019  
Number of Days to Update: 35

Source: SWRCB  
Telephone: 916-341-5851  
Last EDR Contact: 12/11/2018  
Next Scheduled EDR Contact: 03/25/2019  
Data Release Frequency: Semi-Annually

## AST: Aboveground Petroleum Storage Tank Facilities

A listing of aboveground storage tank petroleum storage tank locations.

Date of Government Version: 07/06/2016  
Date Data Arrived at EDR: 07/12/2016  
Date Made Active in Reports: 09/19/2016  
Number of Days to Update: 69

Source: California Environmental Protection Agency  
Telephone: 916-327-5092  
Last EDR Contact: 03/18/2019  
Next Scheduled EDR Contact: 07/01/2019  
Data Release Frequency: Quarterly

## INDIAN UST R10: Underground Storage Tanks on Indian Land

The Indian Underground Storage Tank (UST) database provides information about underground storage tanks on Indian land in EPA Region 10 (Alaska, Idaho, Oregon, Washington, and Tribal Nations).

Date of Government Version: 04/12/2018  
Date Data Arrived at EDR: 05/18/2018  
Date Made Active in Reports: 07/20/2018  
Number of Days to Update: 63

Source: EPA Region 10  
Telephone: 206-553-2857  
Last EDR Contact: 03/07/2019  
Next Scheduled EDR Contact: 05/06/2019  
Data Release Frequency: Varies

## INDIAN UST R9: Underground Storage Tanks on Indian Land

The Indian Underground Storage Tank (UST) database provides information about underground storage tanks on Indian land in EPA Region 9 (Arizona, California, Hawaii, Nevada, the Pacific Islands, and Tribal Nations).

Date of Government Version: 04/10/2018  
Date Data Arrived at EDR: 05/18/2018  
Date Made Active in Reports: 07/20/2018  
Number of Days to Update: 63

Source: EPA Region 9  
Telephone: 415-972-3368  
Last EDR Contact: 03/07/2019  
Next Scheduled EDR Contact: 05/06/2019  
Data Release Frequency: Varies

## INDIAN UST R8: Underground Storage Tanks on Indian Land

The Indian Underground Storage Tank (UST) database provides information about underground storage tanks on Indian land in EPA Region 8 (Colorado, Montana, North Dakota, South Dakota, Utah, Wyoming and 27 Tribal Nations).

Date of Government Version: 04/25/2018  
Date Data Arrived at EDR: 05/18/2018  
Date Made Active in Reports: 07/20/2018  
Number of Days to Update: 63

Source: EPA Region 8  
Telephone: 303-312-6137  
Last EDR Contact: 03/07/2019  
Next Scheduled EDR Contact: 05/06/2019  
Data Release Frequency: Varies

## GOVERNMENT RECORDS SEARCHED / DATA CURRENCY TRACKING

### INDIAN UST R7: Underground Storage Tanks on Indian Land

The Indian Underground Storage Tank (UST) database provides information about underground storage tanks on Indian land in EPA Region 7 (Iowa, Kansas, Missouri, Nebraska, and 9 Tribal Nations).

Date of Government Version: 04/24/2018	Source: EPA Region 7
Date Data Arrived at EDR: 05/18/2018	Telephone: 913-551-7003
Date Made Active in Reports: 07/20/2018	Last EDR Contact: 03/07/2019
Number of Days to Update: 63	Next Scheduled EDR Contact: 05/06/2019
	Data Release Frequency: Varies

### INDIAN UST R6: Underground Storage Tanks on Indian Land

The Indian Underground Storage Tank (UST) database provides information about underground storage tanks on Indian land in EPA Region 6 (Louisiana, Arkansas, Oklahoma, New Mexico, Texas and 65 Tribes).

Date of Government Version: 04/01/2018	Source: EPA Region 6
Date Data Arrived at EDR: 05/18/2018	Telephone: 214-665-7591
Date Made Active in Reports: 07/20/2018	Last EDR Contact: 03/07/2019
Number of Days to Update: 63	Next Scheduled EDR Contact: 05/06/2019
	Data Release Frequency: Varies

### INDIAN UST R1: Underground Storage Tanks on Indian Land

The Indian Underground Storage Tank (UST) database provides information about underground storage tanks on Indian land in EPA Region 1 (Connecticut, Maine, Massachusetts, New Hampshire, Rhode Island, Vermont and ten Tribal Nations).

Date of Government Version: 04/13/2018	Source: EPA, Region 1
Date Data Arrived at EDR: 05/18/2018	Telephone: 617-918-1313
Date Made Active in Reports: 07/20/2018	Last EDR Contact: 03/07/2019
Number of Days to Update: 63	Next Scheduled EDR Contact: 05/06/2019
	Data Release Frequency: Varies

### INDIAN UST R4: Underground Storage Tanks on Indian Land

The Indian Underground Storage Tank (UST) database provides information about underground storage tanks on Indian land in EPA Region 4 (Alabama, Florida, Georgia, Kentucky, Mississippi, North Carolina, South Carolina, Tennessee and Tribal Nations)

Date of Government Version: 05/08/2018	Source: EPA Region 4
Date Data Arrived at EDR: 05/18/2018	Telephone: 404-562-9424
Date Made Active in Reports: 07/20/2018	Last EDR Contact: 03/05/2019
Number of Days to Update: 63	Next Scheduled EDR Contact: 05/06/2019
	Data Release Frequency: Varies

### INDIAN UST R5: Underground Storage Tanks on Indian Land

The Indian Underground Storage Tank (UST) database provides information about underground storage tanks on Indian land in EPA Region 5 (Michigan, Minnesota and Wisconsin and Tribal Nations).

Date of Government Version: 04/12/2018	Source: EPA Region 5
Date Data Arrived at EDR: 05/18/2018	Telephone: 312-886-6136
Date Made Active in Reports: 07/20/2018	Last EDR Contact: 03/07/2019
Number of Days to Update: 63	Next Scheduled EDR Contact: 05/06/2019
	Data Release Frequency: Varies

### ***State and tribal voluntary cleanup sites***

#### INDIAN VCP R1: Voluntary Cleanup Priority Listing

A listing of voluntary cleanup priority sites located on Indian Land located in Region 1.

Date of Government Version: 07/27/2015	Source: EPA, Region 1
Date Data Arrived at EDR: 09/29/2015	Telephone: 617-918-1102
Date Made Active in Reports: 02/18/2016	Last EDR Contact: 03/25/2019
Number of Days to Update: 142	Next Scheduled EDR Contact: 07/08/2019
	Data Release Frequency: Varies

# GOVERNMENT RECORDS SEARCHED / DATA CURRENCY TRACKING

## VCP: Voluntary Cleanup Program Properties

Contains low threat level properties with either confirmed or unconfirmed releases and the project proponents have request that DTSC oversee investigation and/or cleanup activities and have agreed to provide coverage for DTSC's costs.

Date of Government Version: 01/28/2019  
Date Data Arrived at EDR: 01/29/2019  
Date Made Active in Reports: 03/05/2019  
Number of Days to Update: 35

Source: Department of Toxic Substances Control  
Telephone: 916-323-3400  
Last EDR Contact: 01/29/2019  
Next Scheduled EDR Contact: 05/11/2019  
Data Release Frequency: Quarterly

## INDIAN VCP R7: Voluntary Cleanup Priority Listing

A listing of voluntary cleanup priority sites located on Indian Land located in Region 7.

Date of Government Version: 03/20/2008  
Date Data Arrived at EDR: 04/22/2008  
Date Made Active in Reports: 05/19/2008  
Number of Days to Update: 27

Source: EPA, Region 7  
Telephone: 913-551-7365  
Last EDR Contact: 04/20/2009  
Next Scheduled EDR Contact: 07/20/2009  
Data Release Frequency: Varies

## **State and tribal Brownfields sites**

### BROWNFIELDS: Considered Brownfields Sites Listing

A listing of sites the SWRCB considers to be Brownfields since these are sites have come to them through the MOA Process.

Date of Government Version: 12/20/2018  
Date Data Arrived at EDR: 12/21/2018  
Date Made Active in Reports: 02/28/2019  
Number of Days to Update: 69

Source: State Water Resources Control Board  
Telephone: 916-323-7905  
Last EDR Contact: 03/26/2019  
Next Scheduled EDR Contact: 07/08/2019  
Data Release Frequency: Quarterly

## **ADDITIONAL ENVIRONMENTAL RECORDS**

### **Local Brownfield lists**

#### US BROWNFIELDS: A Listing of Brownfields Sites

Brownfields are real property, the expansion, redevelopment, or reuse of which may be complicated by the presence or potential presence of a hazardous substance, pollutant, or contaminant. Cleaning up and reinvesting in these properties takes development pressures off of undeveloped, open land, and both improves and protects the environment. Assessment, Cleanup and Redevelopment Exchange System (ACRES) stores information reported by EPA Brownfields grant recipients on brownfields properties assessed or cleaned up with grant funding as well as information on Targeted Brownfields Assessments performed by EPA Regions. A listing of ACRES Brownfield sites is obtained from Cleanups in My Community. Cleanups in My Community provides information on Brownfields properties for which information is reported back to EPA, as well as areas served by Brownfields grant programs.

Date of Government Version: 12/17/2018  
Date Data Arrived at EDR: 12/18/2018  
Date Made Active in Reports: 01/11/2019  
Number of Days to Update: 24

Source: Environmental Protection Agency  
Telephone: 202-566-2777  
Last EDR Contact: 03/19/2019  
Next Scheduled EDR Contact: 07/01/2019  
Data Release Frequency: Semi-Annually

### **Local Lists of Landfill / Solid Waste Disposal Sites**

#### WMUDS/SWAT: Waste Management Unit Database

Waste Management Unit Database System. WMUDS is used by the State Water Resources Control Board staff and the Regional Water Quality Control Boards for program tracking and inventory of waste management units. WMUDS is composed of the following databases: Facility Information, Scheduled Inspections Information, Waste Management Unit Information, SWAT Program Information, SWAT Report Summary Information, SWAT Report Summary Data, Chapter 15 (formerly Subchapter 15) Information, Chapter 15 Monitoring Parameters, TPCA Program Information, RCRA Program Information, Closure Information, and Interested Parties Information.



# GOVERNMENT RECORDS SEARCHED / DATA CURRENCY TRACKING

Date of Government Version: 04/01/2000  
Date Data Arrived at EDR: 04/10/2000  
Date Made Active in Reports: 05/10/2000  
Number of Days to Update: 30

Source: State Water Resources Control Board  
Telephone: 916-227-4448  
Last EDR Contact: 01/28/2019  
Next Scheduled EDR Contact: 05/11/2019  
Data Release Frequency: No Update Planned

## SWRCY: Recycler Database

A listing of recycling facilities in California.

Date of Government Version: 12/10/2018  
Date Data Arrived at EDR: 12/12/2018  
Date Made Active in Reports: 01/15/2019  
Number of Days to Update: 34

Source: Department of Conservation  
Telephone: 916-323-3836  
Last EDR Contact: 03/13/2019  
Next Scheduled EDR Contact: 06/24/2019  
Data Release Frequency: Quarterly

## HAULERS: Registered Waste Tire Haulers Listing

A listing of registered waste tire haulers.

Date of Government Version: 02/09/2019  
Date Data Arrived at EDR: 02/12/2019  
Date Made Active in Reports: 03/27/2019  
Number of Days to Update: 43

Source: Integrated Waste Management Board  
Telephone: 916-341-6422  
Last EDR Contact: 03/26/2019  
Next Scheduled EDR Contact: 05/27/2019  
Data Release Frequency: Varies

## INDIAN ODI: Report on the Status of Open Dumps on Indian Lands

Location of open dumps on Indian land.

Date of Government Version: 12/31/1998  
Date Data Arrived at EDR: 12/03/2007  
Date Made Active in Reports: 01/24/2008  
Number of Days to Update: 52

Source: Environmental Protection Agency  
Telephone: 703-308-8245  
Last EDR Contact: 01/29/2019  
Next Scheduled EDR Contact: 05/13/2019  
Data Release Frequency: Varies

## DEBRIS REGION 9: Torres Martinez Reservation Illegal Dump Site Locations

A listing of illegal dump sites location on the Torres Martinez Indian Reservation located in eastern Riverside County and northern Imperial County, California.

Date of Government Version: 01/12/2009  
Date Data Arrived at EDR: 05/07/2009  
Date Made Active in Reports: 09/21/2009  
Number of Days to Update: 137

Source: EPA, Region 9  
Telephone: 415-947-4219  
Last EDR Contact: 01/17/2019  
Next Scheduled EDR Contact: 05/06/2019  
Data Release Frequency: No Update Planned

## ODI: Open Dump Inventory

An open dump is defined as a disposal facility that does not comply with one or more of the Part 257 or Part 258 Subtitle D Criteria.

Date of Government Version: 06/30/1985  
Date Data Arrived at EDR: 08/09/2004  
Date Made Active in Reports: 09/17/2004  
Number of Days to Update: 39

Source: Environmental Protection Agency  
Telephone: 800-424-9346  
Last EDR Contact: 06/09/2004  
Next Scheduled EDR Contact: N/A  
Data Release Frequency: No Update Planned

## IHS OPEN DUMPS: Open Dumps on Indian Land

A listing of all open dumps located on Indian Land in the United States.

Date of Government Version: 04/01/2014  
Date Data Arrived at EDR: 08/06/2014  
Date Made Active in Reports: 01/29/2015  
Number of Days to Update: 176

Source: Department of Health & Human Services, Indian Health Service  
Telephone: 301-443-1452  
Last EDR Contact: 02/01/2019  
Next Scheduled EDR Contact: 05/13/2019  
Data Release Frequency: Varies

# GOVERNMENT RECORDS SEARCHED / DATA CURRENCY TRACKING

## **Local Lists of Hazardous waste / Contaminated Sites**

### **US HIST CDL: National Clandestine Laboratory Register**

A listing of clandestine drug lab locations that have been removed from the DEAs National Clandestine Laboratory Register.

Date of Government Version: 09/21/2018	Source: Drug Enforcement Administration
Date Data Arrived at EDR: 09/21/2018	Telephone: 202-307-1000
Date Made Active in Reports: 11/09/2018	Last EDR Contact: 02/21/2019
Number of Days to Update: 49	Next Scheduled EDR Contact: 06/10/2019
	Data Release Frequency: No Update Planned

### **HIST CAL-SITES: Calsites Database**

The Calsites database contains potential or confirmed hazardous substance release properties. In 1996, California EPA reevaluated and significantly reduced the number of sites in the Calsites database. No longer updated by the state agency. It has been replaced by ENVIROSTOR.

Date of Government Version: 08/08/2005	Source: Department of Toxic Substance Control
Date Data Arrived at EDR: 08/03/2006	Telephone: 916-323-3400
Date Made Active in Reports: 08/24/2006	Last EDR Contact: 02/23/2009
Number of Days to Update: 21	Next Scheduled EDR Contact: 05/25/2009
	Data Release Frequency: No Update Planned

### **SCH: School Property Evaluation Program**

This category contains proposed and existing school sites that are being evaluated by DTSC for possible hazardous materials contamination. In some cases, these properties may be listed in the CalSites category depending on the level of threat to public health and safety or the environment they pose.

Date of Government Version: 01/28/2019	Source: Department of Toxic Substances Control
Date Data Arrived at EDR: 01/29/2019	Telephone: 916-323-3400
Date Made Active in Reports: 03/05/2019	Last EDR Contact: 01/29/2019
Number of Days to Update: 35	Next Scheduled EDR Contact: 05/11/2019
	Data Release Frequency: Quarterly

### **CDL: Clandestine Drug Labs**

A listing of drug lab locations. Listing of a location in this database does not indicate that any illegal drug lab materials were or were not present there, and does not constitute a determination that the location either requires or does not require additional cleanup work.

Date of Government Version: 12/31/2017	Source: Department of Toxic Substances Control
Date Data Arrived at EDR: 06/12/2018	Telephone: 916-255-6504
Date Made Active in Reports: 08/06/2018	Last EDR Contact: 04/08/2019
Number of Days to Update: 55	Next Scheduled EDR Contact: 07/22/2019
	Data Release Frequency: Varies

### **CERS HAZ WASTE: CERS HAZ WASTE**

List of sites in the California Environmental Protection Agency (CalEPA) Regulated Site Portal which fall under the Hazardous Chemical Management, Hazardous Waste Onsite Treatment, Household Hazardous Waste Collection, Hazardous Waste Generator, and RCRA LQ HW Generator programs.

Date of Government Version: 10/22/2018	Source: CalEPA
Date Data Arrived at EDR: 10/23/2018	Telephone: 916-323-2514
Date Made Active in Reports: 11/30/2018	Last EDR Contact: 04/11/2019
Number of Days to Update: 38	Next Scheduled EDR Contact: 05/06/2019
	Data Release Frequency: Quarterly

### **TOXIC PITS: Toxic Pits Cleanup Act Sites**

Toxic PITS Cleanup Act Sites. TOXIC PITS identifies sites suspected of containing hazardous substances where cleanup has not yet been completed.

# GOVERNMENT RECORDS SEARCHED / DATA CURRENCY TRACKING

Date of Government Version: 07/01/1995  
Date Data Arrived at EDR: 08/30/1995  
Date Made Active in Reports: 09/26/1995  
Number of Days to Update: 27

Source: State Water Resources Control Board  
Telephone: 916-227-4364  
Last EDR Contact: 01/26/2009  
Next Scheduled EDR Contact: 04/27/2009  
Data Release Frequency: No Update Planned

## US CDL: Clandestine Drug Labs

A listing of clandestine drug lab locations. The U.S. Department of Justice ("the Department") provides this web site as a public service. It contains addresses of some locations where law enforcement agencies reported they found chemicals or other items that indicated the presence of either clandestine drug laboratories or dumpsites. In most cases, the source of the entries is not the Department, and the Department has not verified the entry and does not guarantee its accuracy. Members of the public must verify the accuracy of all entries by, for example, contacting local law enforcement and local health departments.

Date of Government Version: 09/21/2018  
Date Data Arrived at EDR: 09/21/2018  
Date Made Active in Reports: 11/09/2018  
Number of Days to Update: 49

Source: Drug Enforcement Administration  
Telephone: 202-307-1000  
Last EDR Contact: 02/21/2019  
Next Scheduled EDR Contact: 06/10/2019  
Data Release Frequency: Quarterly

## PFAS: PFAS Contamination Site Location Listing

A listing of PFAS contaminated sites included in the GeoTracker database.

Date of Government Version: 02/21/2019  
Date Data Arrived at EDR: 02/22/2019  
Date Made Active in Reports: 04/15/2019  
Number of Days to Update: 52

Source: State Water Resources Control Board  
Telephone: 866-480-1028  
Last EDR Contact: 03/11/2019  
Next Scheduled EDR Contact: 06/24/2019  
Data Release Frequency: Varies

## Local Lists of Registered Storage Tanks

### SWEEPS UST: SWEEPS UST Listing

Statewide Environmental Evaluation and Planning System. This underground storage tank listing was updated and maintained by a company contacted by the SWRCB in the early 1990's. The listing is no longer updated or maintained. The local agency is the contact for more information on a site on the SWEEPS list.

Date of Government Version: 06/01/1994  
Date Data Arrived at EDR: 07/07/2005  
Date Made Active in Reports: 08/11/2005  
Number of Days to Update: 35

Source: State Water Resources Control Board  
Telephone: N/A  
Last EDR Contact: 06/03/2005  
Next Scheduled EDR Contact: N/A  
Data Release Frequency: No Update Planned

### UST MENDOCINO: Mendocino County UST Database

A listing of underground storage tank locations in Mendocino County.

Date of Government Version: 12/04/2018  
Date Data Arrived at EDR: 12/06/2018  
Date Made Active in Reports: 12/14/2018  
Number of Days to Update: 8

Source: Department of Public Health  
Telephone: 707-463-4466  
Last EDR Contact: 02/21/2019  
Next Scheduled EDR Contact: 06/10/2019  
Data Release Frequency: Annually

### HIST UST: Hazardous Substance Storage Container Database

The Hazardous Substance Storage Container Database is a historical listing of UST sites. Refer to local/county source for current data.

Date of Government Version: 10/15/1990  
Date Data Arrived at EDR: 01/25/1991  
Date Made Active in Reports: 02/12/1991  
Number of Days to Update: 18

Source: State Water Resources Control Board  
Telephone: 916-341-5851  
Last EDR Contact: 07/26/2001  
Next Scheduled EDR Contact: N/A  
Data Release Frequency: No Update Planned

# GOVERNMENT RECORDS SEARCHED / DATA CURRENCY TRACKING

## SAN FRANCISCO AST: Aboveground Storage Tank Site Listing Aboveground storage tank sites

Date of Government Version: 09/11/2018	Source: San Francisco County Department of Public Health
Date Data Arrived at EDR: 09/12/2018	Telephone: 415-252-3896
Date Made Active in Reports: 10/11/2018	Last EDR Contact: 01/31/2019
Number of Days to Update: 29	Next Scheduled EDR Contact: 05/20/2019
	Data Release Frequency: Varies

## CA FID UST: Facility Inventory Database

The Facility Inventory Database (FID) contains a historical listing of active and inactive underground storage tank locations from the State Water Resource Control Board. Refer to local/county source for current data.

Date of Government Version: 10/31/1994	Source: California Environmental Protection Agency
Date Data Arrived at EDR: 09/05/1995	Telephone: 916-341-5851
Date Made Active in Reports: 09/29/1995	Last EDR Contact: 12/28/1998
Number of Days to Update: 24	Next Scheduled EDR Contact: N/A
	Data Release Frequency: No Update Planned

## CERS TANKS: California Environmental Reporting System (CERS) Tanks

List of sites in the California Environmental Protection Agency (CalEPA) Regulated Site Portal which fall under the Aboveground Petroleum Storage and Underground Storage Tank regulatory programs.

Date of Government Version: 10/22/2018	Source: California Environmental Protection Agency
Date Data Arrived at EDR: 10/23/2018	Telephone: 916-323-2514
Date Made Active in Reports: 11/30/2018	Last EDR Contact: 04/11/2019
Number of Days to Update: 38	Next Scheduled EDR Contact: 05/06/2019
	Data Release Frequency: Quarterly

## **Local Land Records**

### LIENS: Environmental Liens Listing

A listing of property locations with environmental liens for California where DTSC is a lien holder.

Date of Government Version: 02/28/2019	Source: Department of Toxic Substances Control
Date Data Arrived at EDR: 03/01/2019	Telephone: 916-323-3400
Date Made Active in Reports: 04/02/2019	Last EDR Contact: 02/27/2019
Number of Days to Update: 32	Next Scheduled EDR Contact: 06/17/2019
	Data Release Frequency: Varies

### LIENS 2: CERCLA Lien Information

A Federal CERCLA ('Superfund') lien can exist by operation of law at any site or property at which EPA has spent Superfund monies. These monies are spent to investigate and address releases and threatened releases of contamination. CERCLIS provides information as to the identity of these sites and properties.

Date of Government Version: 03/11/2019	Source: Environmental Protection Agency
Date Data Arrived at EDR: 03/14/2019	Telephone: 202-564-6023
Date Made Active in Reports: 03/21/2019	Last EDR Contact: 03/14/2019
Number of Days to Update: 7	Next Scheduled EDR Contact: 05/06/2019
	Data Release Frequency: Semi-Annually

### DEED: Deed Restriction Listing



# GOVERNMENT RECORDS SEARCHED / DATA CURRENCY TRACKING

Site Mitigation and Brownfields Reuse Program Facility Sites with Deed Restrictions & Hazardous Waste Management Program Facility Sites with Deed / Land Use Restriction. The DTSC Site Mitigation and Brownfields Reuse Program (SMBRP) list includes sites cleaned up under the program's oversight and generally does not include current or former hazardous waste facilities that required a hazardous waste facility permit. The list represents deed restrictions that are active. Some sites have multiple deed restrictions. The DTSC Hazardous Waste Management Program (HWMP) has developed a list of current or former hazardous waste facilities that have a recorded land use restriction at the local county recorder's office. The land use restrictions on this list were required by the DTSC HWMP as a result of the presence of hazardous substances that remain on site after the facility (or part of the facility) has been closed or cleaned up. The types of land use restriction include deed notice, deed restriction, or a land use restriction that binds current and future owners.

Date of Government Version: 03/04/2019	Source: DTSC and SWRCB
Date Data Arrived at EDR: 03/05/2019	Telephone: 916-323-3400
Date Made Active in Reports: 04/01/2019	Last EDR Contact: 03/05/2019
Number of Days to Update: 27	Next Scheduled EDR Contact: 06/17/2019
	Data Release Frequency: Semi-Annually

## **Records of Emergency Release Reports**

### **HMIRS: Hazardous Materials Information Reporting System**

Hazardous Materials Incident Report System. HMIRS contains hazardous material spill incidents reported to DOT.

Date of Government Version: 02/08/2019	Source: U.S. Department of Transportation
Date Data Arrived at EDR: 02/08/2019	Telephone: 202-366-4555
Date Made Active in Reports: 03/21/2019	Last EDR Contact: 03/26/2019
Number of Days to Update: 41	Next Scheduled EDR Contact: 07/08/2019
	Data Release Frequency: Quarterly

### **CHMIRS: California Hazardous Material Incident Report System**

California Hazardous Material Incident Reporting System. CHMIRS contains information on reported hazardous material incidents (accidental releases or spills).

Date of Government Version: 10/24/2018	Source: Office of Emergency Services
Date Data Arrived at EDR: 01/24/2019	Telephone: 916-845-8400
Date Made Active in Reports: 03/05/2019	Last EDR Contact: 01/24/2019
Number of Days to Update: 40	Next Scheduled EDR Contact: 05/06/2019
	Data Release Frequency: Semi-Annually

### **LDS: Land Disposal Sites Listing (GEOTRACKER)**

Land Disposal sites (Landfills) included in GeoTracker. GeoTracker is the Water Boards data management system for sites that impact, or have the potential to impact, water quality in California, with emphasis on groundwater.

Date of Government Version: 12/10/2018	Source: State Water Quality Control Board
Date Data Arrived at EDR: 12/11/2018	Telephone: 866-480-1028
Date Made Active in Reports: 01/15/2019	Last EDR Contact: 12/12/2018
Number of Days to Update: 35	Next Scheduled EDR Contact: 03/25/2019
	Data Release Frequency: Quarterly

### **MCS: Military Cleanup Sites Listing (GEOTRACKER)**

Military sites (consisting of: Military UST sites; Military Privatized sites; and Military Cleanup sites [formerly known as DoD non UST]) included in GeoTracker. GeoTracker is the Water Boards data management system for sites that impact, or have the potential to impact, water quality in California, with emphasis on groundwater.

Date of Government Version: 12/10/2018	Source: State Water Resources Control Board
Date Data Arrived at EDR: 12/11/2018	Telephone: 866-480-1028
Date Made Active in Reports: 01/15/2019	Last EDR Contact: 12/12/2018
Number of Days to Update: 35	Next Scheduled EDR Contact: 03/25/2019
	Data Release Frequency: Quarterly

# GOVERNMENT RECORDS SEARCHED / DATA CURRENCY TRACKING

## SPILLS 90: SPILLS90 data from FirstSearch

Spills 90 includes those spill and release records available exclusively from FirstSearch databases. Typically, they may include chemical, oil and/or hazardous substance spills recorded after 1990. Duplicate records that are already included in EDR incident and release records are not included in Spills 90.

Date of Government Version: 06/06/2012	Source: FirstSearch
Date Data Arrived at EDR: 01/03/2013	Telephone: N/A
Date Made Active in Reports: 02/22/2013	Last EDR Contact: 01/03/2013
Number of Days to Update: 50	Next Scheduled EDR Contact: N/A
	Data Release Frequency: No Update Planned

## Other Ascertainable Records

### RCRA NonGen / NLR: RCRA - Non Generators / No Longer Regulated

RCRAInfo is EPA's comprehensive information system, providing access to data supporting the Resource Conservation and Recovery Act (RCRA) of 1976 and the Hazardous and Solid Waste Amendments (HSWA) of 1984. The database includes selective information on sites which generate, transport, store, treat and/or dispose of hazardous waste as defined by the Resource Conservation and Recovery Act (RCRA). Non-Generators do not presently generate hazardous waste.

Date of Government Version: 03/01/2018	Source: Environmental Protection Agency
Date Data Arrived at EDR: 03/28/2018	Telephone: (415) 495-8895
Date Made Active in Reports: 06/22/2018	Last EDR Contact: 03/27/2019
Number of Days to Update: 86	Next Scheduled EDR Contact: 07/08/2019
	Data Release Frequency: Quarterly

### FUDS: Formerly Used Defense Sites

The listing includes locations of Formerly Used Defense Sites properties where the US Army Corps of Engineers is actively working or will take necessary cleanup actions.

Date of Government Version: 01/31/2015	Source: U.S. Army Corps of Engineers
Date Data Arrived at EDR: 07/08/2015	Telephone: 202-528-4285
Date Made Active in Reports: 10/13/2015	Last EDR Contact: 04/03/2019
Number of Days to Update: 97	Next Scheduled EDR Contact: 06/03/2019
	Data Release Frequency: Varies

### DOD: Department of Defense Sites

This data set consists of federally owned or administered lands, administered by the Department of Defense, that have any area equal to or greater than 640 acres of the United States, Puerto Rico, and the U.S. Virgin Islands.

Date of Government Version: 12/31/2005	Source: USGS
Date Data Arrived at EDR: 11/10/2006	Telephone: 888-275-8747
Date Made Active in Reports: 01/11/2007	Last EDR Contact: 04/12/2019
Number of Days to Update: 62	Next Scheduled EDR Contact: 07/22/2019
	Data Release Frequency: Semi-Annually

### FEDLAND: Federal and Indian Lands

Federally and Indian administrated lands of the United States. Lands included are administrated by: Army Corps of Engineers, Bureau of Reclamation, National Wild and Scenic River, National Wildlife Refuge, Public Domain Land, Wilderness, Wilderness Study Area, Wildlife Management Area, Bureau of Indian Affairs, Bureau of Land Management, Department of Justice, Forest Service, Fish and Wildlife Service, National Park Service.

Date of Government Version: 12/31/2005	Source: U.S. Geological Survey
Date Data Arrived at EDR: 02/06/2006	Telephone: 888-275-8747
Date Made Active in Reports: 01/11/2007	Last EDR Contact: 04/12/2019
Number of Days to Update: 339	Next Scheduled EDR Contact: 07/22/2019
	Data Release Frequency: N/A

### SCRD DRYCLEANERS: State Coalition for Remediation of Drycleaners Listing

The State Coalition for Remediation of Drycleaners was established in 1998, with support from the U.S. EPA Office of Superfund Remediation and Technology Innovation. It is comprised of representatives of states with established drycleaner remediation programs. Currently the member states are Alabama, Connecticut, Florida, Illinois, Kansas, Minnesota, Missouri, North Carolina, Oregon, South Carolina, Tennessee, Texas, and Wisconsin.

# GOVERNMENT RECORDS SEARCHED / DATA CURRENCY TRACKING

Date of Government Version: 01/01/2017	Source: Environmental Protection Agency
Date Data Arrived at EDR: 02/03/2017	Telephone: 615-532-8599
Date Made Active in Reports: 04/07/2017	Last EDR Contact: 02/15/2019
Number of Days to Update: 63	Next Scheduled EDR Contact: 05/27/2019
	Data Release Frequency: Varies

## US FIN ASSUR: Financial Assurance Information

All owners and operators of facilities that treat, store, or dispose of hazardous waste are required to provide proof that they will have sufficient funds to pay for the clean up, closure, and post-closure care of their facilities.

Date of Government Version: 01/31/2019	Source: Environmental Protection Agency
Date Data Arrived at EDR: 02/04/2019	Telephone: 202-566-1917
Date Made Active in Reports: 03/08/2019	Last EDR Contact: 03/26/2019
Number of Days to Update: 32	Next Scheduled EDR Contact: 07/08/2019
	Data Release Frequency: Quarterly

## EPA WATCH LIST: EPA WATCH LIST

EPA maintains a "Watch List" to facilitate dialogue between EPA, state and local environmental agencies on enforcement matters relating to facilities with alleged violations identified as either significant or high priority. Being on the Watch List does not mean that the facility has actually violated the law only that an investigation by EPA or a state or local environmental agency has led those organizations to allege that an unproven violation has in fact occurred. Being on the Watch List does not represent a higher level of concern regarding the alleged violations that were detected, but instead indicates cases requiring additional dialogue between EPA, state and local agencies - primarily because of the length of time the alleged violation has gone unaddressed or unresolved.

Date of Government Version: 08/30/2013	Source: Environmental Protection Agency
Date Data Arrived at EDR: 03/21/2014	Telephone: 617-520-3000
Date Made Active in Reports: 06/17/2014	Last EDR Contact: 02/08/2019
Number of Days to Update: 88	Next Scheduled EDR Contact: 05/20/2019
	Data Release Frequency: Quarterly

## 2020 COR ACTION: 2020 Corrective Action Program List

The EPA has set ambitious goals for the RCRA Corrective Action program by creating the 2020 Corrective Action Universe. This RCRA cleanup baseline includes facilities expected to need corrective action. The 2020 universe contains a wide variety of sites. Some properties are heavily contaminated while others were contaminated but have since been cleaned up. Still others have not been fully investigated yet, and may require little or no remediation. Inclusion in the 2020 Universe does not necessarily imply failure on the part of a facility to meet its RCRA obligations.

Date of Government Version: 09/30/2017	Source: Environmental Protection Agency
Date Data Arrived at EDR: 05/08/2018	Telephone: 703-308-4044
Date Made Active in Reports: 07/20/2018	Last EDR Contact: 02/08/2019
Number of Days to Update: 73	Next Scheduled EDR Contact: 05/20/2019
	Data Release Frequency: Varies

## TSCA: Toxic Substances Control Act

Toxic Substances Control Act. TSCA identifies manufacturers and importers of chemical substances included on the TSCA Chemical Substance Inventory list. It includes data on the production volume of these substances by plant site.

Date of Government Version: 12/31/2016	Source: EPA
Date Data Arrived at EDR: 06/21/2017	Telephone: 202-260-5521
Date Made Active in Reports: 01/05/2018	Last EDR Contact: 03/22/2019
Number of Days to Update: 198	Next Scheduled EDR Contact: 07/01/2019
	Data Release Frequency: Every 4 Years

## TRIS: Toxic Chemical Release Inventory System

Toxic Release Inventory System. TRIS identifies facilities which release toxic chemicals to the air, water and land in reportable quantities under SARA Title III Section 313.

# GOVERNMENT RECORDS SEARCHED / DATA CURRENCY TRACKING

Date of Government Version: 12/31/2016  
Date Data Arrived at EDR: 01/10/2018  
Date Made Active in Reports: 01/12/2018  
Number of Days to Update: 2

Source: EPA  
Telephone: 202-566-0250  
Last EDR Contact: 02/20/2019  
Next Scheduled EDR Contact: 06/03/2019  
Data Release Frequency: Annually

## SSTS: Section 7 Tracking Systems

Section 7 of the Federal Insecticide, Fungicide and Rodenticide Act, as amended (92 Stat. 829) requires all registered pesticide-producing establishments to submit a report to the Environmental Protection Agency by March 1st each year. Each establishment must report the types and amounts of pesticides, active ingredients and devices being produced, and those having been produced and sold or distributed in the past year.

Date of Government Version: 12/31/2009  
Date Data Arrived at EDR: 12/10/2010  
Date Made Active in Reports: 02/25/2011  
Number of Days to Update: 77

Source: EPA  
Telephone: 202-564-4203  
Last EDR Contact: 03/25/2019  
Next Scheduled EDR Contact: 05/06/2019  
Data Release Frequency: Annually

## ROD: Records Of Decision

Record of Decision. ROD documents mandate a permanent remedy at an NPL (Superfund) site containing technical and health information to aid in the cleanup.

Date of Government Version: 03/11/2019  
Date Data Arrived at EDR: 03/14/2019  
Date Made Active in Reports: 04/01/2019  
Number of Days to Update: 18

Source: EPA  
Telephone: 703-416-0223  
Last EDR Contact: 03/14/2019  
Next Scheduled EDR Contact: 06/17/2019  
Data Release Frequency: Annually

## RMP: Risk Management Plans

When Congress passed the Clean Air Act Amendments of 1990, it required EPA to publish regulations and guidance for chemical accident prevention at facilities using extremely hazardous substances. The Risk Management Program Rule (RMP Rule) was written to implement Section 112(r) of these amendments. The rule, which built upon existing industry codes and standards, requires companies of all sizes that use certain flammable and toxic substances to develop a Risk Management Program, which includes a(n): Hazard assessment that details the potential effects of an accidental release, an accident history of the last five years, and an evaluation of worst-case and alternative accidental releases; Prevention program that includes safety precautions and maintenance, monitoring, and employee training measures; and Emergency response program that spells out emergency health care, employee training measures and procedures for informing the public and response agencies (e.g the fire department) should an accident occur.

Date of Government Version: 02/01/2019  
Date Data Arrived at EDR: 02/14/2019  
Date Made Active in Reports: 03/21/2019  
Number of Days to Update: 35

Source: Environmental Protection Agency  
Telephone: 202-564-8600  
Last EDR Contact: 01/22/2019  
Next Scheduled EDR Contact: 05/06/2019  
Data Release Frequency: Varies

## RAATS: RCRA Administrative Action Tracking System

RCRA Administration Action Tracking System. RAATS contains records based on enforcement actions issued under RCRA pertaining to major violators and includes administrative and civil actions brought by the EPA. For administration actions after September 30, 1995, data entry in the RAATS database was discontinued. EPA will retain a copy of the database for historical records. It was necessary to terminate RAATS because a decrease in agency resources made it impossible to continue to update the information contained in the database.

Date of Government Version: 04/17/1995  
Date Data Arrived at EDR: 07/03/1995  
Date Made Active in Reports: 08/07/1995  
Number of Days to Update: 35

Source: EPA  
Telephone: 202-564-4104  
Last EDR Contact: 06/02/2008  
Next Scheduled EDR Contact: 09/01/2008  
Data Release Frequency: No Update Planned



# GOVERNMENT RECORDS SEARCHED / DATA CURRENCY TRACKING

## PRP: Potentially Responsible Parties

A listing of verified Potentially Responsible Parties

Date of Government Version: 08/13/2018	Source: EPA
Date Data Arrived at EDR: 10/04/2018	Telephone: 202-564-6023
Date Made Active in Reports: 11/09/2018	Last EDR Contact: 03/14/2019
Number of Days to Update: 36	Next Scheduled EDR Contact: 05/20/2019
	Data Release Frequency: Quarterly

## PADS: PCB Activity Database System

PCB Activity Database. PADS Identifies generators, transporters, commercial storers and/or brokers and disposers of PCB's who are required to notify the EPA of such activities.

Date of Government Version: 09/14/2018	Source: EPA
Date Data Arrived at EDR: 10/11/2018	Telephone: 202-566-0500
Date Made Active in Reports: 12/07/2018	Last EDR Contact: 04/10/2019
Number of Days to Update: 57	Next Scheduled EDR Contact: 07/22/2019
	Data Release Frequency: Annually

## ICIS: Integrated Compliance Information System

The Integrated Compliance Information System (ICIS) supports the information needs of the national enforcement and compliance program as well as the unique needs of the National Pollutant Discharge Elimination System (NPDES) program.

Date of Government Version: 11/18/2016	Source: Environmental Protection Agency
Date Data Arrived at EDR: 11/23/2016	Telephone: 202-564-2501
Date Made Active in Reports: 02/10/2017	Last EDR Contact: 04/08/2019
Number of Days to Update: 79	Next Scheduled EDR Contact: 07/22/2019
	Data Release Frequency: Quarterly

## FTTS: FIFRA/ TSCA Tracking System - FIFRA (Federal Insecticide, Fungicide, & Rodenticide Act)/TSCA (Toxic Substances Control Act)

FTTS tracks administrative cases and pesticide enforcement actions and compliance activities related to FIFRA, TSCA and EPCRA (Emergency Planning and Community Right-to-Know Act). To maintain currency, EDR contacts the Agency on a quarterly basis.

Date of Government Version: 04/09/2009	Source: EPA/Office of Prevention, Pesticides and Toxic Substances
Date Data Arrived at EDR: 04/16/2009	Telephone: 202-566-1667
Date Made Active in Reports: 05/11/2009	Last EDR Contact: 08/18/2017
Number of Days to Update: 25	Next Scheduled EDR Contact: 12/04/2017
	Data Release Frequency: Quarterly

## FTTS INSP: FIFRA/ TSCA Tracking System - FIFRA (Federal Insecticide, Fungicide, & Rodenticide Act)/TSCA (Toxic Substances Control Act)

A listing of FIFRA/TSCA Tracking System (FTTS) inspections and enforcements.

Date of Government Version: 04/09/2009	Source: EPA
Date Data Arrived at EDR: 04/16/2009	Telephone: 202-566-1667
Date Made Active in Reports: 05/11/2009	Last EDR Contact: 08/18/2017
Number of Days to Update: 25	Next Scheduled EDR Contact: 12/04/2017
	Data Release Frequency: Quarterly

## MLTS: Material Licensing Tracking System

MLTS is maintained by the Nuclear Regulatory Commission and contains a list of approximately 8,100 sites which possess or use radioactive materials and which are subject to NRC licensing requirements. To maintain currency, EDR contacts the Agency on a quarterly basis.

Date of Government Version: 08/30/2016	Source: Nuclear Regulatory Commission
Date Data Arrived at EDR: 09/08/2016	Telephone: 301-415-7169
Date Made Active in Reports: 10/21/2016	Last EDR Contact: 01/22/2019
Number of Days to Update: 43	Next Scheduled EDR Contact: 05/06/2019
	Data Release Frequency: Quarterly

# GOVERNMENT RECORDS SEARCHED / DATA CURRENCY TRACKING

## COAL ASH DOE: Steam-Electric Plant Operation Data

A listing of power plants that store ash in surface ponds.

Date of Government Version: 12/31/2005	Source: Department of Energy
Date Data Arrived at EDR: 08/07/2009	Telephone: 202-586-8719
Date Made Active in Reports: 10/22/2009	Last EDR Contact: 03/07/2019
Number of Days to Update: 76	Next Scheduled EDR Contact: 06/17/2019
	Data Release Frequency: Varies

## COAL ASH EPA: Coal Combustion Residues Surface Impoundments List

A listing of coal combustion residues surface impoundments with high hazard potential ratings.

Date of Government Version: 07/01/2014	Source: Environmental Protection Agency
Date Data Arrived at EDR: 09/10/2014	Telephone: N/A
Date Made Active in Reports: 10/20/2014	Last EDR Contact: 03/05/2019
Number of Days to Update: 40	Next Scheduled EDR Contact: 06/17/2019
	Data Release Frequency: Varies

## PCB TRANSFORMER: PCB Transformer Registration Database

The database of PCB transformer registrations that includes all PCB registration submittals.

Date of Government Version: 05/24/2017	Source: Environmental Protection Agency
Date Data Arrived at EDR: 11/30/2017	Telephone: 202-566-0517
Date Made Active in Reports: 12/15/2017	Last EDR Contact: 01/25/2019
Number of Days to Update: 15	Next Scheduled EDR Contact: 05/06/2019
	Data Release Frequency: Varies

## RADINFO: Radiation Information Database

The Radiation Information Database (RADINFO) contains information about facilities that are regulated by U.S. Environmental Protection Agency (EPA) regulations for radiation and radioactivity.

Date of Government Version: 01/02/2019	Source: Environmental Protection Agency
Date Data Arrived at EDR: 01/03/2019	Telephone: 202-343-9775
Date Made Active in Reports: 03/15/2019	Last EDR Contact: 04/02/2019
Number of Days to Update: 71	Next Scheduled EDR Contact: 07/15/2019
	Data Release Frequency: Quarterly

## HIST FTTS: FIFRA/TSCA Tracking System Administrative Case Listing

A complete administrative case listing from the FIFRA/TSCA Tracking System (FTTS) for all ten EPA regions. The information was obtained from the National Compliance Database (NCDB). NCDB supports the implementation of FIFRA (Federal Insecticide, Fungicide, and Rodenticide Act) and TSCA (Toxic Substances Control Act). Some EPA regions are now closing out records. Because of that, and the fact that some EPA regions are not providing EPA Headquarters with updated records, it was decided to create a HIST FTTS database. It included records that may not be included in the newer FTTS database updates. This database is no longer updated.

Date of Government Version: 10/19/2006	Source: Environmental Protection Agency
Date Data Arrived at EDR: 03/01/2007	Telephone: 202-564-2501
Date Made Active in Reports: 04/10/2007	Last EDR Contact: 12/17/2007
Number of Days to Update: 40	Next Scheduled EDR Contact: 03/17/2008
	Data Release Frequency: No Update Planned

## HIST FTTS INSP: FIFRA/TSCA Tracking System Inspection & Enforcement Case Listing

A complete inspection and enforcement case listing from the FIFRA/TSCA Tracking System (FTTS) for all ten EPA regions. The information was obtained from the National Compliance Database (NCDB). NCDB supports the implementation of FIFRA (Federal Insecticide, Fungicide, and Rodenticide Act) and TSCA (Toxic Substances Control Act). Some EPA regions are now closing out records. Because of that, and the fact that some EPA regions are not providing EPA Headquarters with updated records, it was decided to create a HIST FTTS database. It included records that may not be included in the newer FTTS database updates. This database is no longer updated.

# GOVERNMENT RECORDS SEARCHED / DATA CURRENCY TRACKING

Date of Government Version: 10/19/2006  
Date Data Arrived at EDR: 03/01/2007  
Date Made Active in Reports: 04/10/2007  
Number of Days to Update: 40

Source: Environmental Protection Agency  
Telephone: 202-564-2501  
Last EDR Contact: 12/17/2008  
Next Scheduled EDR Contact: 03/17/2008  
Data Release Frequency: No Update Planned

## DOT OPS: Incident and Accident Data

Department of Transportation, Office of Pipeline Safety Incident and Accident data.

Date of Government Version: 12/03/2018  
Date Data Arrived at EDR: 01/29/2019  
Date Made Active in Reports: 03/21/2019  
Number of Days to Update: 51

Source: Department of Transportation, Office of Pipeline Safety  
Telephone: 202-366-4595  
Last EDR Contact: 01/29/2019  
Next Scheduled EDR Contact: 05/11/2019  
Data Release Frequency: Quarterly

## CONSENT: Superfund (CERCLA) Consent Decrees

Major legal settlements that establish responsibility and standards for cleanup at NPL (Superfund) sites. Released periodically by United States District Courts after settlement by parties to litigation matters.

Date of Government Version: 12/31/2018  
Date Data Arrived at EDR: 02/11/2019  
Date Made Active in Reports: 03/21/2019  
Number of Days to Update: 38

Source: Department of Justice, Consent Decree Library  
Telephone: Varies  
Last EDR Contact: 04/05/2019  
Next Scheduled EDR Contact: 07/22/2019  
Data Release Frequency: Varies

## BRS: Biennial Reporting System

The Biennial Reporting System is a national system administered by the EPA that collects data on the generation and management of hazardous waste. BRS captures detailed data from two groups: Large Quantity Generators (LQG) and Treatment, Storage, and Disposal Facilities.

Date of Government Version: 12/31/2015  
Date Data Arrived at EDR: 02/22/2017  
Date Made Active in Reports: 09/28/2017  
Number of Days to Update: 218

Source: EPA/NTIS  
Telephone: 800-424-9346  
Last EDR Contact: 02/13/2019  
Next Scheduled EDR Contact: 06/03/2019  
Data Release Frequency: Biennially

## INDIAN RESERV: Indian Reservations

This map layer portrays Indian administered lands of the United States that have any area equal to or greater than 640 acres.

Date of Government Version: 12/31/2014  
Date Data Arrived at EDR: 07/14/2015  
Date Made Active in Reports: 01/10/2017  
Number of Days to Update: 546

Source: USGS  
Telephone: 202-208-3710  
Last EDR Contact: 04/11/2019  
Next Scheduled EDR Contact: 07/22/2019  
Data Release Frequency: Semi-Annually

## FUSRAP: Formerly Utilized Sites Remedial Action Program

DOE established the Formerly Utilized Sites Remedial Action Program (FUSRAP) in 1974 to remediate sites where radioactive contamination remained from Manhattan Project and early U.S. Atomic Energy Commission (AEC) operations.

Date of Government Version: 08/08/2017  
Date Data Arrived at EDR: 09/11/2018  
Date Made Active in Reports: 09/14/2018  
Number of Days to Update: 3

Source: Department of Energy  
Telephone: 202-586-3559  
Last EDR Contact: 01/31/2019  
Next Scheduled EDR Contact: 05/20/2019  
Data Release Frequency: Varies

## UMTRA: Uranium Mill Tailings Sites

Uranium ore was mined by private companies for federal government use in national defense programs. When the mills shut down, large piles of the sand-like material (mill tailings) remain after uranium has been extracted from the ore. Levels of human exposure to radioactive materials from the piles are low; however, in some cases tailings were used as construction materials before the potential health hazards of the tailings were recognized.

# GOVERNMENT RECORDS SEARCHED / DATA CURRENCY TRACKING

Date of Government Version: 06/23/2017  
Date Data Arrived at EDR: 10/11/2017  
Date Made Active in Reports: 11/03/2017  
Number of Days to Update: 23

Source: Department of Energy  
Telephone: 505-845-0011  
Last EDR Contact: 02/22/2019  
Next Scheduled EDR Contact: 06/03/2019  
Data Release Frequency: Varies

## LEAD SMELTER 1: Lead Smelter Sites

A listing of former lead smelter site locations.

Date of Government Version: 03/11/2019  
Date Data Arrived at EDR: 03/14/2019  
Date Made Active in Reports: 03/21/2019  
Number of Days to Update: 7

Source: Environmental Protection Agency  
Telephone: 703-603-8787  
Last EDR Contact: 04/05/2019  
Next Scheduled EDR Contact: 07/15/2019  
Data Release Frequency: Varies

## LEAD SMELTER 2: Lead Smelter Sites

A list of several hundred sites in the U.S. where secondary lead smelting was done from 1931 and 1964. These sites may pose a threat to public health through ingestion or inhalation of contaminated soil or dust

Date of Government Version: 04/05/2001  
Date Data Arrived at EDR: 10/27/2010  
Date Made Active in Reports: 12/02/2010  
Number of Days to Update: 36

Source: American Journal of Public Health  
Telephone: 703-305-6451  
Last EDR Contact: 12/02/2009  
Next Scheduled EDR Contact: N/A  
Data Release Frequency: No Update Planned

## US AIRS (AFS): Aerometric Information Retrieval System Facility Subsystem (AFS)

The database is a sub-system of Aerometric Information Retrieval System (AIRS). AFS contains compliance data on air pollution point sources regulated by the U.S. EPA and/or state and local air regulatory agencies. This information comes from source reports by various stationary sources of air pollution, such as electric power plants, steel mills, factories, and universities, and provides information about the air pollutants they produce. Action, air program, air program pollutant, and general level plant data. It is used to track emissions and compliance data from industrial plants.

Date of Government Version: 10/12/2016  
Date Data Arrived at EDR: 10/26/2016  
Date Made Active in Reports: 02/03/2017  
Number of Days to Update: 100

Source: EPA  
Telephone: 202-564-2496  
Last EDR Contact: 09/26/2017  
Next Scheduled EDR Contact: 01/08/2018  
Data Release Frequency: Annually

## US AIRS MINOR: Air Facility System Data

A listing of minor source facilities.

Date of Government Version: 10/12/2016  
Date Data Arrived at EDR: 10/26/2016  
Date Made Active in Reports: 02/03/2017  
Number of Days to Update: 100

Source: EPA  
Telephone: 202-564-2496  
Last EDR Contact: 09/26/2017  
Next Scheduled EDR Contact: 01/08/2018  
Data Release Frequency: Annually

## US MINES: Mines Master Index File

Contains all mine identification numbers issued for mines active or opened since 1971. The data also includes violation information.

Date of Government Version: 11/27/2018  
Date Data Arrived at EDR: 02/27/2019  
Date Made Active in Reports: 04/01/2019  
Number of Days to Update: 33

Source: Department of Labor, Mine Safety and Health Administration  
Telephone: 303-231-5959  
Last EDR Contact: 02/27/2019  
Next Scheduled EDR Contact: 06/10/2019  
Data Release Frequency: Semi-Annually

## US MINES 2: Ferrous and Nonferrous Metal Mines Database Listing

This map layer includes ferrous (ferrous metal mines are facilities that extract ferrous metals, such as iron ore or molybdenum) and nonferrous (Nonferrous metal mines are facilities that extract nonferrous metals, such as gold, silver, copper, zinc, and lead) metal mines in the United States.



# GOVERNMENT RECORDS SEARCHED / DATA CURRENCY TRACKING

Date of Government Version: 12/05/2005  
Date Data Arrived at EDR: 02/29/2008  
Date Made Active in Reports: 04/18/2008  
Number of Days to Update: 49

Source: USGS  
Telephone: 703-648-7709  
Last EDR Contact: 03/01/2019  
Next Scheduled EDR Contact: 06/10/2019  
Data Release Frequency: Varies

## US MINES 3: Active Mines & Mineral Plants Database Listing

Active Mines and Mineral Processing Plant operations for commodities monitored by the Minerals Information Team of the USGS.

Date of Government Version: 04/14/2011  
Date Data Arrived at EDR: 06/08/2011  
Date Made Active in Reports: 09/13/2011  
Number of Days to Update: 97

Source: USGS  
Telephone: 703-648-7709  
Last EDR Contact: 03/01/2019  
Next Scheduled EDR Contact: 06/10/2019  
Data Release Frequency: Varies

## ABANDONED MINES: Abandoned Mines

An inventory of land and water impacted by past mining (primarily coal mining) is maintained by OSMRE to provide information needed to implement the Surface Mining Control and Reclamation Act of 1977 (SMCRA). The inventory contains information on the location, type, and extent of AML impacts, as well as, information on the cost associated with the reclamation of those problems. The inventory is based upon field surveys by State, Tribal, and OSMRE program officials. It is dynamic to the extent that it is modified as new problems are identified and existing problems are reclaimed.

Date of Government Version: 09/10/2018  
Date Data Arrived at EDR: 09/11/2018  
Date Made Active in Reports: 09/14/2018  
Number of Days to Update: 3

Source: Department of Interior  
Telephone: 202-208-2609  
Last EDR Contact: 03/21/2019  
Next Scheduled EDR Contact: 06/24/2019  
Data Release Frequency: Quarterly

## FINDS: Facility Index System/Facility Registry System

Facility Index System. FINDS contains both facility information and 'pointers' to other sources that contain more detail. EDR includes the following FINDS databases in this report: PCS (Permit Compliance System), AIRS (Aerometric Information Retrieval System), DOCKET (Enforcement Docket used to manage and track information on civil judicial enforcement cases for all environmental statutes), FURS (Federal Underground Injection Control), C-DOCKET (Criminal Docket System used to track criminal enforcement actions for all environmental statutes), FFIS (Federal Facilities Information System), STATE (State Environmental Laws and Statutes), and PADS (PCB Activity Data System).

Date of Government Version: 02/15/2019  
Date Data Arrived at EDR: 03/05/2019  
Date Made Active in Reports: 03/15/2019  
Number of Days to Update: 10

Source: EPA  
Telephone: (415) 947-8000  
Last EDR Contact: 03/05/2019  
Next Scheduled EDR Contact: 06/17/2019  
Data Release Frequency: Quarterly

## UXO: Unexploded Ordnance Sites

A listing of unexploded ordnance site locations

Date of Government Version: 12/31/2017  
Date Data Arrived at EDR: 01/17/2019  
Date Made Active in Reports: 04/01/2019  
Number of Days to Update: 74

Source: Department of Defense  
Telephone: 703-704-1564  
Last EDR Contact: 04/15/2019  
Next Scheduled EDR Contact: 07/29/2019  
Data Release Frequency: Varies

## DOCKET HWC: Hazardous Waste Compliance Docket Listing

A complete list of the Federal Agency Hazardous Waste Compliance Docket Facilities.

Date of Government Version: 05/31/2018  
Date Data Arrived at EDR: 07/26/2018  
Date Made Active in Reports: 10/05/2018  
Number of Days to Update: 71

Source: Environmental Protection Agency  
Telephone: 202-564-0527  
Last EDR Contact: 03/01/2019  
Next Scheduled EDR Contact: 06/10/2019  
Data Release Frequency: Varies

# GOVERNMENT RECORDS SEARCHED / DATA CURRENCY TRACKING

## ECHO: Enforcement & Compliance History Information

ECHO provides integrated compliance and enforcement information for about 800,000 regulated facilities nationwide.

Date of Government Version: 03/03/2019	Source: Environmental Protection Agency
Date Data Arrived at EDR: 03/05/2019	Telephone: 202-564-2280
Date Made Active in Reports: 04/01/2019	Last EDR Contact: 04/09/2019
Number of Days to Update: 27	Next Scheduled EDR Contact: 07/22/2019
	Data Release Frequency: Quarterly

## FUELS PROGRAM: EPA Fuels Program Registered Listing

This listing includes facilities that are registered under the Part 80 (Code of Federal Regulations) EPA Fuels Programs. All companies now are required to submit new and updated registrations.

Date of Government Version: 02/19/2019	Source: EPA
Date Data Arrived at EDR: 02/21/2019	Telephone: 800-385-6164
Date Made Active in Reports: 04/01/2019	Last EDR Contact: 02/21/2019
Number of Days to Update: 39	Next Scheduled EDR Contact: 06/03/2019
	Data Release Frequency: Quarterly

## CA BOND EXP. PLAN: Bond Expenditure Plan

Department of Health Services developed a site-specific expenditure plan as the basis for an appropriation of Hazardous Substance Cleanup Bond Act funds. It is not updated.

Date of Government Version: 01/01/1989	Source: Department of Health Services
Date Data Arrived at EDR: 07/27/1994	Telephone: 916-255-2118
Date Made Active in Reports: 08/02/1994	Last EDR Contact: 05/31/1994
Number of Days to Update: 6	Next Scheduled EDR Contact: N/A
	Data Release Frequency: No Update Planned

## CORTESE: "Cortese" Hazardous Waste & Substances Sites List

The sites for the list are designated by the State Water Resource Control Board (LUST), the Integrated Waste Board (SWF/LS), and the Department of Toxic Substances Control (Cal-Sites).

Date of Government Version: 12/20/2018	Source: CAL EPA/Office of Emergency Information
Date Data Arrived at EDR: 12/21/2018	Telephone: 916-323-3400
Date Made Active in Reports: 02/28/2019	Last EDR Contact: 03/26/2019
Number of Days to Update: 69	Next Scheduled EDR Contact: 07/08/2019
	Data Release Frequency: Quarterly

## CUPA LIVERMORE-PLEASANTON: CUPA Facility Listing

list of facilities associated with the various CUPA programs in Livermore-Pleasanton

Date of Government Version: 01/23/2019	Source: Livermore-Pleasanton Fire Department
Date Data Arrived at EDR: 02/26/2019	Telephone: 925-454-2361
Date Made Active in Reports: 04/01/2019	Last EDR Contact: 02/26/2019
Number of Days to Update: 34	Next Scheduled EDR Contact: 05/27/2019
	Data Release Frequency: Varies

## CUPA SAN FRANCISCO CO: CUPA Facility Listing

Cupa facilities

Date of Government Version: 09/11/2018	Source: San Francisco County Department of Environmental Health
Date Data Arrived at EDR: 09/12/2018	Telephone: 415-252-3896
Date Made Active in Reports: 09/19/2018	Last EDR Contact: 01/31/2019
Number of Days to Update: 7	Next Scheduled EDR Contact: 05/20/2019
	Data Release Frequency: Varies

## DRYCLEAN AVAQMD: Antelope Valley Air Quality Management District Drycleaner Listing

A listing of dry cleaners in the Antelope Valley Air Quality Management District.

# GOVERNMENT RECORDS SEARCHED / DATA CURRENCY TRACKING

Date of Government Version: 02/27/2019  
Date Data Arrived at EDR: 02/28/2019  
Date Made Active in Reports: 04/01/2019  
Number of Days to Update: 32

Source: Antelope Valley Air Quality Management District  
Telephone: 661-723-8070  
Last EDR Contact: 02/27/2019  
Next Scheduled EDR Contact: 06/17/2019  
Data Release Frequency: Varies

## DRYCLEANERS: Cleaner Facilities

A list of drycleaner related facilities that have EPA ID numbers. These are facilities with certain SIC codes: power laundries, family and commercial; garment pressing and cleaner's agents; linen supply; coin-operated laundries and cleaning; drycleaning plants, except rugs; carpet and upholster cleaning; industrial launderers; laundry and garment services.

Date of Government Version: 12/13/2018  
Date Data Arrived at EDR: 01/17/2019  
Date Made Active in Reports: 03/05/2019  
Number of Days to Update: 47

Source: Department of Toxic Substance Control  
Telephone: 916-327-4498  
Last EDR Contact: 02/27/2019  
Next Scheduled EDR Contact: 06/17/2019  
Data Release Frequency: Annually

## DRYCLEAN SOUTH COAST: South Coast Air Quality Management District Drycleaner Listing

A listing of dry cleaners in the South Coast Air Quality Management District

Date of Government Version: 03/19/2019  
Date Data Arrived at EDR: 03/22/2019  
Date Made Active in Reports: 04/09/2019  
Number of Days to Update: 18

Source: South Coast Air Quality Management District  
Telephone: 909-396-3211  
Last EDR Contact: 03/22/2019  
Next Scheduled EDR Contact: 06/10/2019  
Data Release Frequency: Varies

## EMI: Emissions Inventory Data

Toxics and criteria pollutant emissions data collected by the ARB and local air pollution agencies.

Date of Government Version: 12/31/2017  
Date Data Arrived at EDR: 06/20/2018  
Date Made Active in Reports: 08/06/2018  
Number of Days to Update: 47

Source: California Air Resources Board  
Telephone: 916-322-2990  
Last EDR Contact: 03/22/2019  
Next Scheduled EDR Contact: 07/01/2019  
Data Release Frequency: Varies

## ENF: Enforcement Action Listing

A listing of Water Board Enforcement Actions. Formal is everything except Oral/Verbal Communication, Notice of Violation, Expedited Payment Letter, and Staff Enforcement Letter.

Date of Government Version: 11/01/2018  
Date Data Arrived at EDR: 11/02/2018  
Date Made Active in Reports: 12/13/2018  
Number of Days to Update: 41

Source: State Water Resources Control Board  
Telephone: 916-445-9379  
Last EDR Contact: 03/18/2019  
Next Scheduled EDR Contact: 05/06/2019  
Data Release Frequency: Varies

## Financial Assurance 1: Financial Assurance Information Listing

Financial Assurance information

Date of Government Version: 01/10/2019  
Date Data Arrived at EDR: 01/23/2019  
Date Made Active in Reports: 03/05/2019  
Number of Days to Update: 41

Source: Department of Toxic Substances Control  
Telephone: 916-255-3628  
Last EDR Contact: 01/17/2019  
Next Scheduled EDR Contact: 05/06/2019  
Data Release Frequency: Varies

## Financial Assurance 2: Financial Assurance Information Listing

A listing of financial assurance information for solid waste facilities. Financial assurance is intended to ensure that resources are available to pay for the cost of closure, post-closure care, and corrective measures if the owner or operator of a regulated facility is unable or unwilling to pay.

# GOVERNMENT RECORDS SEARCHED / DATA CURRENCY TRACKING

Date of Government Version: 02/15/2019  
Date Data Arrived at EDR: 02/19/2019  
Date Made Active in Reports: 03/05/2019  
Number of Days to Update: 14

Source: California Integrated Waste Management Board  
Telephone: 916-341-6066  
Last EDR Contact: 02/11/2019  
Next Scheduled EDR Contact: 05/27/2019  
Data Release Frequency: Varies

## HAZNET: Facility and Manifest Data

Facility and Manifest Data. The data is extracted from the copies of hazardous waste manifests received each year by the DTSC. The annual volume of manifests is typically 700,000 - 1,000,000 annually, representing approximately 350,000 - 500,000 shipments. Data are from the manifests submitted without correction, and therefore many contain some invalid values for data elements such as generator ID, TSD ID, waste category, and disposal method. This database begins with calendar year 1993.

Date of Government Version: 12/31/2017  
Date Data Arrived at EDR: 10/10/2018  
Date Made Active in Reports: 11/16/2018  
Number of Days to Update: 37

Source: California Environmental Protection Agency  
Telephone: 916-255-1136  
Last EDR Contact: 04/09/2019  
Next Scheduled EDR Contact: 07/22/2019  
Data Release Frequency: Annually

## ICE: ICE

Contains data pertaining to the Permitted Facilities with Inspections / Enforcements sites tracked in Envirostor.

Date of Government Version: 02/19/2019  
Date Data Arrived at EDR: 02/20/2019  
Date Made Active in Reports: 03/05/2019  
Number of Days to Update: 13

Source: Department of Toxic Substances Control  
Telephone: 877-786-9427  
Last EDR Contact: 02/20/2019  
Next Scheduled EDR Contact: 06/03/2019  
Data Release Frequency: Quarterly

## HIST CORTESE: Hazardous Waste & Substance Site List

The sites for the list are designated by the State Water Resource Control Board [LUST], the Integrated Waste Board [SWF/LS], and the Department of Toxic Substances Control [CALSITES]. This listing is no longer updated by the state agency.

Date of Government Version: 04/01/2001  
Date Data Arrived at EDR: 01/22/2009  
Date Made Active in Reports: 04/08/2009  
Number of Days to Update: 76

Source: Department of Toxic Substances Control  
Telephone: 916-323-3400  
Last EDR Contact: 01/22/2009  
Next Scheduled EDR Contact: N/A  
Data Release Frequency: No Update Planned

## HWP: EnviroStor Permitted Facilities Listing

Detailed information on permitted hazardous waste facilities and corrective action ("cleanups") tracked in EnviroStor.

Date of Government Version: 02/19/2019  
Date Data Arrived at EDR: 02/20/2019  
Date Made Active in Reports: 03/05/2019  
Number of Days to Update: 13

Source: Department of Toxic Substances Control  
Telephone: 916-323-3400  
Last EDR Contact: 02/20/2019  
Next Scheduled EDR Contact: 06/03/2019  
Data Release Frequency: Quarterly

## HWT: Registered Hazardous Waste Transporter Database

A listing of hazardous waste transporters. In California, unless specifically exempted, it is unlawful for any person to transport hazardous wastes unless the person holds a valid registration issued by DTSC. A hazardous waste transporter registration is valid for one year and is assigned a unique registration number.

Date of Government Version: 01/07/2019  
Date Data Arrived at EDR: 01/08/2019  
Date Made Active in Reports: 03/05/2019  
Number of Days to Update: 56

Source: Department of Toxic Substances Control  
Telephone: 916-440-7145  
Last EDR Contact: 04/09/2019  
Next Scheduled EDR Contact: 07/22/2019  
Data Release Frequency: Quarterly

# GOVERNMENT RECORDS SEARCHED / DATA CURRENCY TRACKING

## MINES: Mines Site Location Listing

A listing of mine site locations from the Office of Mine Reclamation.

Date of Government Version: 12/10/2018	Source: Department of Conservation
Date Data Arrived at EDR: 12/12/2018	Telephone: 916-322-1080
Date Made Active in Reports: 01/15/2019	Last EDR Contact: 12/12/2018
Number of Days to Update: 34	Next Scheduled EDR Contact: 03/25/2019
	Data Release Frequency: Quarterly

## MWMP: Medical Waste Management Program Listing

The Medical Waste Management Program (MWMP) ensures the proper handling and disposal of medical waste by permitting and inspecting medical waste Offsite Treatment Facilities (PDF) and Transfer Stations (PDF) throughout the state. MWMP also oversees all Medical Waste Transporters.

Date of Government Version: 02/20/2019	Source: Department of Public Health
Date Data Arrived at EDR: 03/05/2019	Telephone: 916-558-1784
Date Made Active in Reports: 04/02/2019	Last EDR Contact: 03/05/2019
Number of Days to Update: 28	Next Scheduled EDR Contact: 06/17/2019
	Data Release Frequency: Varies

## NPDES: NPDES Permits Listing

A listing of NPDES permits, including stormwater.

Date of Government Version: 02/11/2019	Source: State Water Resources Control Board
Date Data Arrived at EDR: 02/12/2019	Telephone: 916-445-9379
Date Made Active in Reports: 03/07/2019	Last EDR Contact: 02/12/2019
Number of Days to Update: 23	Next Scheduled EDR Contact: 05/27/2019
	Data Release Frequency: Quarterly

## PEST LIC: Pesticide Regulation Licenses Listing

A listing of licenses and certificates issued by the Department of Pesticide Regulation. The DPR issues licenses and/or certificates to: Persons and businesses that apply or sell pesticides; Pest control dealers and brokers; Persons who advise on agricultural pesticide applications.

Date of Government Version: 03/04/2019	Source: Department of Pesticide Regulation
Date Data Arrived at EDR: 03/05/2019	Telephone: 916-445-4038
Date Made Active in Reports: 04/05/2019	Last EDR Contact: 03/05/2019
Number of Days to Update: 31	Next Scheduled EDR Contact: 06/17/2019
	Data Release Frequency: Quarterly

## PROC: Certified Processors Database

A listing of certified processors.

Date of Government Version: 12/10/2018	Source: Department of Conservation
Date Data Arrived at EDR: 12/12/2018	Telephone: 916-323-3836
Date Made Active in Reports: 01/15/2019	Last EDR Contact: 03/13/2019
Number of Days to Update: 34	Next Scheduled EDR Contact: 06/24/2019
	Data Release Frequency: Quarterly

## NOTIFY 65: Proposition 65 Records

Listings of all Proposition 65 incidents reported to counties by the State Water Resources Control Board and the Regional Water Quality Control Board. This database is no longer updated by the reporting agency.

Date of Government Version: 09/19/2018	Source: State Water Resources Control Board
Date Data Arrived at EDR: 09/20/2018	Telephone: 916-445-3846
Date Made Active in Reports: 10/19/2018	Last EDR Contact: 03/18/2019
Number of Days to Update: 29	Next Scheduled EDR Contact: 07/01/2019
	Data Release Frequency: No Update Planned



# GOVERNMENT RECORDS SEARCHED / DATA CURRENCY TRACKING

## UIC: UIC Listing

A listing of wells identified as underground injection wells, in the California Oil and Gas Wells database.

Date of Government Version: 04/27/2018	Source: Department of Conservation
Date Data Arrived at EDR: 06/13/2018	Telephone: 916-445-2408
Date Made Active in Reports: 07/17/2018	Last EDR Contact: 03/13/2019
Number of Days to Update: 34	Next Scheduled EDR Contact: 06/24/2019
	Data Release Frequency: Varies

## UIC GEO: Underground Injection Control Sites (GEOTRACKER)

Underground control injection sites

Date of Government Version: 12/10/2018	Source: State Water Resource Control Board
Date Data Arrived at EDR: 12/11/2018	Telephone: 866-480-1028
Date Made Active in Reports: 01/15/2019	Last EDR Contact: 12/12/2018
Number of Days to Update: 35	Next Scheduled EDR Contact: 03/25/2019
	Data Release Frequency: Varies

## WASTEWATER PITS: Oil Wastewater Pits Listing

Water officials discovered that oil producers have been dumping chemical-laden wastewater into hundreds of unlined pits that are operating without proper permits. Inspections completed by the Central Valley Regional Water Quality Control Board revealed the existence of previously unidentified waste sites. The water boards review found that more than one-third of the region's active disposal pits are operating without permission.

Date of Government Version: 05/08/2018	Source: RWQCB, Central Valley Region
Date Data Arrived at EDR: 07/11/2018	Telephone: 559-445-5577
Date Made Active in Reports: 09/13/2018	Last EDR Contact: 04/12/2019
Number of Days to Update: 64	Next Scheduled EDR Contact: 07/22/2019
	Data Release Frequency: Varies

## WDS: Waste Discharge System

Sites which have been issued waste discharge requirements.

Date of Government Version: 06/19/2007	Source: State Water Resources Control Board
Date Data Arrived at EDR: 06/20/2007	Telephone: 916-341-5227
Date Made Active in Reports: 06/29/2007	Last EDR Contact: 02/13/2019
Number of Days to Update: 9	Next Scheduled EDR Contact: 06/03/2019
	Data Release Frequency: Quarterly

## MILITARY PRIV SITES: Military Privatized Sites (GEOTRACKER)

Military privatized sites

Date of Government Version: 12/10/2018	Source: State Water Resources Control Board
Date Data Arrived at EDR: 12/11/2018	Telephone: 866-480-1028
Date Made Active in Reports: 01/15/2019	Last EDR Contact: 12/12/2018
Number of Days to Update: 35	Next Scheduled EDR Contact: 03/25/2019
	Data Release Frequency: Varies

## PROJECT: Project Sites (GEOTRACKER)

Projects sites

Date of Government Version: 12/10/2018	Source: State Water Resources Control Board
Date Data Arrived at EDR: 12/11/2018	Telephone: 866-480-1028
Date Made Active in Reports: 01/15/2019	Last EDR Contact: 12/12/2018
Number of Days to Update: 35	Next Scheduled EDR Contact: 03/25/2019
	Data Release Frequency: Varies

## WDR: Waste Discharge Requirements Listing

In general, the Waste Discharge Requirements (WDRs) Program (sometimes also referred to as the "Non Chapter 15 (Non 15) Program") regulates point discharges that are exempt pursuant to Subsection 20090 of Title 27 and not subject to the Federal Water Pollution Control Act. Exemptions from Title 27 may be granted for nine categories of discharges (e.g., sewage, wastewater, etc.) that meet, and continue to meet, the preconditions listed for each specific exemption. The scope of the WDRs Program also includes the discharge of wastes classified as inert, pursuant to section 20230 of Title 27.

# GOVERNMENT RECORDS SEARCHED / DATA CURRENCY TRACKING

Date of Government Version: 12/10/2018  
Date Data Arrived at EDR: 12/12/2018  
Date Made Active in Reports: 01/18/2019  
Number of Days to Update: 37

Source: State Water Resources Control Board  
Telephone: 916-341-5810  
Last EDR Contact: 03/13/2019  
Next Scheduled EDR Contact: 06/24/2019  
Data Release Frequency: Quarterly

## CIWQS: California Integrated Water Quality System

The California Integrated Water Quality System (CIWQS) is a computer system used by the State and Regional Water Quality Control Boards to track information about places of environmental interest, manage permits and other orders, track inspections, and manage violations and enforcement activities.

Date of Government Version: 03/05/2019  
Date Data Arrived at EDR: 03/05/2019  
Date Made Active in Reports: 04/02/2019  
Number of Days to Update: 28

Source: State Water Resources Control Board  
Telephone: 866-794-4977  
Last EDR Contact: 03/05/2019  
Next Scheduled EDR Contact: 06/17/2019  
Data Release Frequency: Varies

## CERS: CalEPA Regulated Site Portal Data

The CalEPA Regulated Site Portal database combines data about environmentally regulated sites and facilities in California into a single database. It combines data from a variety of state and federal databases, and provides an overview of regulated activities across the spectrum of environmental programs for any given location in California. These activities include hazardous materials and waste, state and federal cleanups, impacted ground and surface waters, and toxic materials

Date of Government Version: 10/22/2018  
Date Data Arrived at EDR: 10/23/2018  
Date Made Active in Reports: 11/30/2018  
Number of Days to Update: 38

Source: California Environmental Protection Agency  
Telephone: 916-323-2514  
Last EDR Contact: 04/11/2019  
Next Scheduled EDR Contact: 05/06/2019  
Data Release Frequency: Varies

## NON-CASE INFO: Non-Case Information Sites (GEOTRACKER)

Non-Case Information sites

Date of Government Version: 12/10/2018  
Date Data Arrived at EDR: 12/11/2018  
Date Made Active in Reports: 01/15/2019  
Number of Days to Update: 35

Source: State Water Resources Control Board  
Telephone: 866-480-1028  
Last EDR Contact: 12/12/2018  
Next Scheduled EDR Contact: 03/25/2019  
Data Release Frequency: Varies

## WIP: Well Investigation Program Case List

Well Investigation Program case in the San Gabriel and San Fernando Valley area.

Date of Government Version: 07/03/2009  
Date Data Arrived at EDR: 07/21/2009  
Date Made Active in Reports: 08/03/2009  
Number of Days to Update: 13

Source: Los Angeles Water Quality Control Board  
Telephone: 213-576-6726  
Last EDR Contact: 03/25/2019  
Next Scheduled EDR Contact: 07/08/2019  
Data Release Frequency: Varies

## OTHER OIL GAS: Other Oil & Gas Projects Sites (GEOTRACKER)

Other Oil & Gas Projects sites

Date of Government Version: 12/10/2018  
Date Data Arrived at EDR: 12/11/2018  
Date Made Active in Reports: 01/15/2019  
Number of Days to Update: 35

Source: State Water Resources Control Board  
Telephone: 866-480-1028  
Last EDR Contact: 12/12/2018  
Next Scheduled EDR Contact: 03/25/2019  
Data Release Frequency: Varies

## PROD WATER PONDS: Produced Water Ponds Sites (GEOTRACKER)

Produced water ponds sites

# GOVERNMENT RECORDS SEARCHED / DATA CURRENCY TRACKING

Date of Government Version: 12/10/2018  
Date Data Arrived at EDR: 12/11/2018  
Date Made Active in Reports: 01/15/2019  
Number of Days to Update: 35

Source: State Water Resources Control Board  
Telephone: 866-480-1028  
Last EDR Contact: 12/12/2018  
Next Scheduled EDR Contact: 03/25/2019  
Data Release Frequency: Varies

## SAMPLING POINT: Sampling Point ? Public Sites (GEOTRACKER)

Sampling point - public sites

Date of Government Version: 12/10/2018  
Date Data Arrived at EDR: 12/11/2018  
Date Made Active in Reports: 01/15/2019  
Number of Days to Update: 35

Source: State Water Resources Control Board  
Telephone: 866-480-1028  
Last EDR Contact: 12/12/2018  
Next Scheduled EDR Contact: 03/25/2019  
Data Release Frequency: Varies

## WELL STIM PROJ: Well Stimulation Project (GEOTRACKER)

Includes areas of groundwater monitoring plans, a depiction of the monitoring network, and the facilities, boundaries, and subsurface characteristics of the oilfield and the features (oil and gas wells, produced water ponds, UIC wells, water supply wells, etc?) being monitored

Date of Government Version: 12/10/2018  
Date Data Arrived at EDR: 12/11/2018  
Date Made Active in Reports: 01/15/2019  
Number of Days to Update: 35

Source: State Water Resources Control Board  
Telephone: 866-480-1028  
Last EDR Contact: 12/12/2018  
Next Scheduled EDR Contact: 03/25/2019  
Data Release Frequency: Varies

## EDR HIGH RISK HISTORICAL RECORDS

### *EDR Exclusive Records*

#### EDR MGP: EDR Proprietary Manufactured Gas Plants

The EDR Proprietary Manufactured Gas Plant Database includes records of coal gas plants (manufactured gas plants) compiled by EDR's researchers. Manufactured gas sites were used in the United States from the 1800's to 1950's to produce a gas that could be distributed and used as fuel. These plants used whale oil, rosin, coal, or a mixture of coal, oil, and water that also produced a significant amount of waste. Many of the byproducts of the gas production, such as coal tar (oily waste containing volatile and non-volatile chemicals), sludges, oils and other compounds are potentially hazardous to human health and the environment. The byproduct from this process was frequently disposed of directly at the plant site and can remain or spread slowly, serving as a continuous source of soil and groundwater contamination.

Date of Government Version: N/A  
Date Data Arrived at EDR: N/A  
Date Made Active in Reports: N/A  
Number of Days to Update: N/A

Source: EDR, Inc.  
Telephone: N/A  
Last EDR Contact: N/A  
Next Scheduled EDR Contact: N/A  
Data Release Frequency: No Update Planned

#### EDR Hist Auto: EDR Exclusive Historical Auto Stations

EDR has searched selected national collections of business directories and has collected listings of potential gas station/filling station/service station sites that were available to EDR researchers. EDR's review was limited to those categories of sources that might, in EDR's opinion, include gas station/filling station/service station establishments. The categories reviewed included, but were not limited to gas, gas station, gasoline station, filling station, auto, automobile repair, auto service station, service station, etc. This database falls within a category of information EDR classifies as "High Risk Historical Records", or HRHR. EDR's HRHR effort presents unique and sometimes proprietary data about past sites and operations that typically create environmental concerns, but may not show up in current government records searches.

Date of Government Version: N/A  
Date Data Arrived at EDR: N/A  
Date Made Active in Reports: N/A  
Number of Days to Update: N/A

Source: EDR, Inc.  
Telephone: N/A  
Last EDR Contact: N/A  
Next Scheduled EDR Contact: N/A  
Data Release Frequency: Varies

# GOVERNMENT RECORDS SEARCHED / DATA CURRENCY TRACKING

## EDR Hist Cleaner: EDR Exclusive Historical Cleaners

EDR has searched selected national collections of business directories and has collected listings of potential dry cleaner sites that were available to EDR researchers. EDR's review was limited to those categories of sources that might, in EDR's opinion, include dry cleaning establishments. The categories reviewed included, but were not limited to dry cleaners, cleaners, laundry, laundromat, cleaning/laundry, wash & dry etc. This database falls within a category of information EDR classifies as "High Risk Historical Records", or HRHR. EDR's HRHR effort presents unique and sometimes proprietary data about past sites and operations that typically create environmental concerns, but may not show up in current government records searches.

Date of Government Version: N/A	Source: EDR, Inc.
Date Data Arrived at EDR: N/A	Telephone: N/A
Date Made Active in Reports: N/A	Last EDR Contact: N/A
Number of Days to Update: N/A	Next Scheduled EDR Contact: N/A
	Data Release Frequency: Varies

## EDR RECOVERED GOVERNMENT ARCHIVES

### *Exclusive Recovered Govt. Archives*

#### RGA LF: Recovered Government Archive Solid Waste Facilities List

The EDR Recovered Government Archive Landfill database provides a list of landfills derived from historical databases and includes many records that no longer appear in current government lists. Compiled from Records formerly available from the Department of Resources Recycling and Recovery in California.

Date of Government Version: N/A	Source: Department of Resources Recycling and Recovery
Date Data Arrived at EDR: 07/01/2013	Telephone: N/A
Date Made Active in Reports: 01/13/2014	Last EDR Contact: 06/01/2012
Number of Days to Update: 196	Next Scheduled EDR Contact: N/A
	Data Release Frequency: Varies

#### RGA LUST: Recovered Government Archive Leaking Underground Storage Tank

The EDR Recovered Government Archive Leaking Underground Storage Tank database provides a list of LUST incidents derived from historical databases and includes many records that no longer appear in current government lists. Compiled from Records formerly available from the State Water Resources Control Board in California.

Date of Government Version: N/A	Source: State Water Resources Control Board
Date Data Arrived at EDR: 07/01/2013	Telephone: N/A
Date Made Active in Reports: 12/30/2013	Last EDR Contact: 06/01/2012
Number of Days to Update: 182	Next Scheduled EDR Contact: N/A
	Data Release Frequency: Varies

## COUNTY RECORDS

### ALAMEDA COUNTY:

#### CS ALAMEDA: Contaminated Sites

A listing of contaminated sites overseen by the Toxic Release Program (oil and groundwater contamination from chemical releases and spills) and the Leaking Underground Storage Tank Program (soil and ground water contamination from leaking petroleum USTs).

Date of Government Version: 01/09/2019	Source: Alameda County Environmental Health Services
Date Data Arrived at EDR: 01/11/2019	Telephone: 510-567-6700
Date Made Active in Reports: 03/05/2019	Last EDR Contact: 04/08/2019
Number of Days to Update: 53	Next Scheduled EDR Contact: 07/22/2019
	Data Release Frequency: Semi-Annually

#### UST ALAMEDA: Underground Tanks

Underground storage tank sites located in Alameda county.

Date of Government Version: 01/07/2019	Source: Alameda County Environmental Health Services
Date Data Arrived at EDR: 01/08/2019	Telephone: 510-567-6700
Date Made Active in Reports: 03/08/2019	Last EDR Contact: 04/08/2019
Number of Days to Update: 59	Next Scheduled EDR Contact: 04/24/2047
	Data Release Frequency: Semi-Annually

### AMADOR COUNTY:

# GOVERNMENT RECORDS SEARCHED / DATA CURRENCY TRACKING

## CUPA AMADOR: CUPA Facility List Cupa Facility List

Date of Government Version: 01/07/2019  
Date Data Arrived at EDR: 01/08/2019  
Date Made Active in Reports: 03/07/2019  
Number of Days to Update: 58

Source: Amador County Environmental Health  
Telephone: 209-223-6439  
Last EDR Contact: 02/27/2019  
Next Scheduled EDR Contact: 06/17/2019  
Data Release Frequency: Varies

## BUTTE COUNTY:

### CUPA BUTTE: CUPA Facility Listing Cupa facility list.

Date of Government Version: 04/21/2017  
Date Data Arrived at EDR: 04/25/2017  
Date Made Active in Reports: 08/09/2017  
Number of Days to Update: 106

Source: Public Health Department  
Telephone: 530-538-7149  
Last EDR Contact: 04/08/2019  
Next Scheduled EDR Contact: 07/22/2019  
Data Release Frequency: No Update Planned

## CALVERAS COUNTY:

### CUPA CALVERAS: CUPA Facility Listing Cupa Facility Listing

Date of Government Version: 01/24/2019  
Date Data Arrived at EDR: 01/25/2019  
Date Made Active in Reports: 03/05/2019  
Number of Days to Update: 39

Source: Calveras County Environmental Health  
Telephone: 209-754-6399  
Last EDR Contact: 03/25/2019  
Next Scheduled EDR Contact: 07/08/2019  
Data Release Frequency: Quarterly

## COLUSA COUNTY:

### CUPA COLUSA: CUPA Facility List Cupa facility list.

Date of Government Version: 02/27/2019  
Date Data Arrived at EDR: 02/28/2019  
Date Made Active in Reports: 04/01/2019  
Number of Days to Update: 32

Source: Health & Human Services  
Telephone: 530-458-0396  
Last EDR Contact: 02/27/2019  
Next Scheduled EDR Contact: 05/20/2019  
Data Release Frequency: Semi-Annually

## CONTRA COSTA COUNTY:

### SL CONTRA COSTA: Site List

List includes sites from the underground tank, hazardous waste generator and business plan/2185 programs.

Date of Government Version: 02/14/2019  
Date Data Arrived at EDR: 02/19/2019  
Date Made Active in Reports: 03/08/2019  
Number of Days to Update: 17

Source: Contra Costa Health Services Department  
Telephone: 925-646-2286  
Last EDR Contact: 01/28/2019  
Next Scheduled EDR Contact: 05/11/2019  
Data Release Frequency: Semi-Annually

## DEL NORTE COUNTY:



# GOVERNMENT RECORDS SEARCHED / DATA CURRENCY TRACKING

## CUPA DEL NORTE: CUPA Facility List Cupa Facility list

Date of Government Version: 01/16/2019  
Date Data Arrived at EDR: 02/05/2019  
Date Made Active in Reports: 03/05/2019  
Number of Days to Update: 28

Source: Del Norte County Environmental Health Division  
Telephone: 707-465-0426  
Last EDR Contact: 01/28/2019  
Next Scheduled EDR Contact: 05/11/2019  
Data Release Frequency: Varies

## EL DORADO COUNTY:

### CUPA EL DORADO: CUPA Facility List CUPA facility list.

Date of Government Version: 02/27/2019  
Date Data Arrived at EDR: 02/28/2019  
Date Made Active in Reports: 04/01/2019  
Number of Days to Update: 32

Source: El Dorado County Environmental Management Department  
Telephone: 530-621-6623  
Last EDR Contact: 01/28/2019  
Next Scheduled EDR Contact: 05/11/2019  
Data Release Frequency: Varies

## FRESNO COUNTY:

### CUPA FRESNO: CUPA Resources List

Certified Unified Program Agency. CUPA's are responsible for implementing a unified hazardous materials and hazardous waste management regulatory program. The agency provides oversight of businesses that deal with hazardous materials, operate underground storage tanks or aboveground storage tanks.

Date of Government Version: 10/16/2018  
Date Data Arrived at EDR: 10/18/2018  
Date Made Active in Reports: 11/14/2018  
Number of Days to Update: 27

Source: Dept. of Community Health  
Telephone: 559-445-3271  
Last EDR Contact: 03/29/2019  
Next Scheduled EDR Contact: 07/15/2019  
Data Release Frequency: Semi-Annually

## GLENN COUNTY:

### CUPA GLENN: CUPA Facility List Cupa facility list

Date of Government Version: 01/22/2018  
Date Data Arrived at EDR: 01/24/2018  
Date Made Active in Reports: 03/14/2018  
Number of Days to Update: 49

Source: Glenn County Air Pollution Control District  
Telephone: 830-934-6500  
Last EDR Contact: 01/17/2019  
Next Scheduled EDR Contact: 05/06/2019  
Data Release Frequency: Varies

## HUMBOLDT COUNTY:

### CUPA HUMBOLDT: CUPA Facility List CUPA facility list.

Date of Government Version: 12/11/2018  
Date Data Arrived at EDR: 12/13/2018  
Date Made Active in Reports: 01/15/2019  
Number of Days to Update: 33

Source: Humboldt County Environmental Health  
Telephone: N/A  
Last EDR Contact: 11/19/2018  
Next Scheduled EDR Contact: 03/04/2019  
Data Release Frequency: Semi-Annually

## IMPERIAL COUNTY:

# GOVERNMENT RECORDS SEARCHED / DATA CURRENCY TRACKING

## CUPA IMPERIAL: CUPA Facility List Cupa facility list.

Date of Government Version: 01/18/2019  
Date Data Arrived at EDR: 01/23/2019  
Date Made Active in Reports: 03/05/2019  
Number of Days to Update: 41

Source: San Diego Border Field Office  
Telephone: 760-339-2777  
Last EDR Contact: 01/17/2019  
Next Scheduled EDR Contact: 05/06/2019  
Data Release Frequency: Varies

## INYO COUNTY:

### CUPA INYO: CUPA Facility List Cupa facility list.

Date of Government Version: 04/02/2018  
Date Data Arrived at EDR: 04/03/2018  
Date Made Active in Reports: 06/14/2018  
Number of Days to Update: 29

Source: Inyo County Environmental Health Services  
Telephone: 760-878-0238  
Last EDR Contact: 02/13/2019  
Next Scheduled EDR Contact: 06/03/2019  
Data Release Frequency: Varies

## KERN COUNTY:

### UST KERN: Underground Storage Tank Sites & Tank Listing Kern County Sites and Tanks Listing.

Date of Government Version: 01/28/2019  
Date Data Arrived at EDR: 02/07/2019  
Date Made Active in Reports: 03/08/2019  
Number of Days to Update: 29

Source: Kern County Environment Health Services Department  
Telephone: 661-862-8700  
Last EDR Contact: 01/31/2019  
Next Scheduled EDR Contact: 05/20/2019  
Data Release Frequency: Quarterly

## KINGS COUNTY:

### CUPA KINGS: CUPA Facility List

A listing of sites included in the county's Certified Unified Program Agency database. California's Secretary for Environmental Protection established the unified hazardous materials and hazardous waste regulatory program as required by chapter 6.11 of the California Health and Safety Code. The Unified Program consolidates the administration, permits, inspections, and enforcement activities.

Date of Government Version: 02/14/2019  
Date Data Arrived at EDR: 02/19/2019  
Date Made Active in Reports: 03/05/2019  
Number of Days to Update: 14

Source: Kings County Department of Public Health  
Telephone: 559-584-1411  
Last EDR Contact: 02/13/2019  
Next Scheduled EDR Contact: 06/03/2019  
Data Release Frequency: Varies

## LAKE COUNTY:

### CUPA LAKE: CUPA Facility List Cupa facility list

Date of Government Version: 02/08/2019  
Date Data Arrived at EDR: 02/12/2019  
Date Made Active in Reports: 03/12/2019  
Number of Days to Update: 28

Source: Lake County Environmental Health  
Telephone: 707-263-1164  
Last EDR Contact: 04/15/2019  
Next Scheduled EDR Contact: 07/29/2019  
Data Release Frequency: Varies

## LASSEN COUNTY:

# GOVERNMENT RECORDS SEARCHED / DATA CURRENCY TRACKING

## CUPA LASSEN: CUPA Facility List Cupa facility list

Date of Government Version: 01/17/2019  
Date Data Arrived at EDR: 01/18/2019  
Date Made Active in Reports: 03/05/2019  
Number of Days to Update: 46

Source: Lassen County Environmental Health  
Telephone: 530-251-8528  
Last EDR Contact: 01/17/2019  
Next Scheduled EDR Contact: 05/06/2019  
Data Release Frequency: Varies

## LOS ANGELES COUNTY:

### AOCONCERN: Key Areas of Concerns in Los Angeles County

San Gabriel Valley areas where VOC contamination is at or above the MCL as designated by region 9 EPA office. Date of Government Version: 3/30/2009 Exide Site area is a cleanup plan of lead-impacted soil surrounding the former Exide Facility as designated by the DTSC. Date of Government Version: 7/17/2017

Date of Government Version: 03/30/2009  
Date Data Arrived at EDR: 03/31/2009  
Date Made Active in Reports: 10/23/2009  
Number of Days to Update: 206

Source: N/A  
Telephone: N/A  
Last EDR Contact: 03/18/2019  
Next Scheduled EDR Contact: 07/01/2019  
Data Release Frequency: No Update Planned

### HMS LOS ANGELES: HMS: Street Number List

Industrial Waste and Underground Storage Tank Sites.

Date of Government Version: 12/19/2018  
Date Data Arrived at EDR: 01/10/2019  
Date Made Active in Reports: 03/07/2019  
Number of Days to Update: 56

Source: Department of Public Works  
Telephone: 626-458-3517  
Last EDR Contact: 04/08/2019  
Next Scheduled EDR Contact: 07/22/2019  
Data Release Frequency: Semi-Annually

### LF LOS ANGELES: List of Solid Waste Facilities

Solid Waste Facilities in Los Angeles County.

Date of Government Version: 01/14/2019  
Date Data Arrived at EDR: 01/15/2019  
Date Made Active in Reports: 03/07/2019  
Number of Days to Update: 51

Source: La County Department of Public Works  
Telephone: 818-458-5185  
Last EDR Contact: 01/15/2019  
Next Scheduled EDR Contact: 04/29/2019  
Data Release Frequency: Varies

### LF LOS ANGELES CITY: City of Los Angeles Landfills

Landfills owned and maintained by the City of Los Angeles.

Date of Government Version: 01/01/2019  
Date Data Arrived at EDR: 01/15/2019  
Date Made Active in Reports: 03/07/2019  
Number of Days to Update: 51

Source: Engineering & Construction Division  
Telephone: 213-473-7869  
Last EDR Contact: 04/15/2019  
Next Scheduled EDR Contact: 07/29/2019  
Data Release Frequency: Varies

### SITE MIT LOS ANGELES: Site Mitigation List

Industrial sites that have had some sort of spill or complaint.

Date of Government Version: 01/30/2019  
Date Data Arrived at EDR: 02/01/2019  
Date Made Active in Reports: 03/07/2019  
Number of Days to Update: 34

Source: Community Health Services  
Telephone: 323-890-7806  
Last EDR Contact: 02/01/2019  
Next Scheduled EDR Contact: 04/29/2019  
Data Release Frequency: Annually

# GOVERNMENT RECORDS SEARCHED / DATA CURRENCY TRACKING

UST EL SEGUNDO: City of El Segundo Underground Storage Tank  
Underground storage tank sites located in El Segundo city.

Date of Government Version: 01/21/2017	Source: City of El Segundo Fire Department
Date Data Arrived at EDR: 04/19/2017	Telephone: 310-524-2236
Date Made Active in Reports: 05/10/2017	Last EDR Contact: 04/15/2019
Number of Days to Update: 21	Next Scheduled EDR Contact: 07/29/2019
	Data Release Frequency: Semi-Annually

UST LONG BEACH: City of Long Beach Underground Storage Tank  
Underground storage tank sites located in the city of Long Beach.

Date of Government Version: 03/09/2017	Source: City of Long Beach Fire Department
Date Data Arrived at EDR: 03/10/2017	Telephone: 562-570-2563
Date Made Active in Reports: 05/03/2017	Last EDR Contact: 01/17/2019
Number of Days to Update: 54	Next Scheduled EDR Contact: 05/06/2019
	Data Release Frequency: Annually

UST TORRANCE: City of Torrance Underground Storage Tank  
Underground storage tank sites located in the city of Torrance.

Date of Government Version: 10/02/2018	Source: City of Torrance Fire Department
Date Data Arrived at EDR: 10/05/2018	Telephone: 310-618-2973
Date Made Active in Reports: 11/02/2018	Last EDR Contact: 01/17/2019
Number of Days to Update: 28	Next Scheduled EDR Contact: 05/06/2019
	Data Release Frequency: Semi-Annually

MADERA COUNTY:

CUPA MADERA: CUPA Facility List

A listing of sites included in the county's Certified Unified Program Agency database. California's Secretary for Environmental Protection established the unified hazardous materials and hazardous waste regulatory program as required by chapter 6.11 of the California Health and Safety Code. The Unified Program consolidates the administration, permits, inspections, and enforcement activities.

Date of Government Version: 02/20/2019	Source: Madera County Environmental Health
Date Data Arrived at EDR: 02/22/2019	Telephone: 559-675-7823
Date Made Active in Reports: 03/07/2019	Last EDR Contact: 02/15/2019
Number of Days to Update: 13	Next Scheduled EDR Contact: 06/03/2019
	Data Release Frequency: Varies

MARIN COUNTY:

UST MARIN: Underground Storage Tank Sites  
Currently permitted USTs in Marin County.

Date of Government Version: 09/26/2018	Source: Public Works Department Waste Management
Date Data Arrived at EDR: 10/04/2018	Telephone: 415-473-6647
Date Made Active in Reports: 11/02/2018	Last EDR Contact: 03/29/2019
Number of Days to Update: 29	Next Scheduled EDR Contact: 07/15/2019
	Data Release Frequency: Semi-Annually

MERCED COUNTY:

CUPA MERCED: CUPA Facility List  
CUPA facility list.

# GOVERNMENT RECORDS SEARCHED / DATA CURRENCY TRACKING

Date of Government Version: 08/29/2018  
Date Data Arrived at EDR: 08/31/2018  
Date Made Active in Reports: 09/19/2018  
Number of Days to Update: 19

Source: Merced County Environmental Health  
Telephone: 209-381-1094  
Last EDR Contact: 03/18/2019  
Next Scheduled EDR Contact: 06/03/2019  
Data Release Frequency: Varies

## MONO COUNTY:

CUPA MONO: CUPA Facility List  
CUPA Facility List

Date of Government Version: 02/21/2019  
Date Data Arrived at EDR: 02/26/2019  
Date Made Active in Reports: 04/01/2019  
Number of Days to Update: 34

Source: Mono County Health Department  
Telephone: 760-932-5580  
Last EDR Contact: 02/21/2019  
Next Scheduled EDR Contact: 06/10/2019  
Data Release Frequency: Varies

## MONTEREY COUNTY:

CUPA MONTEREY: CUPA Facility Listing  
CUPA Program listing from the Environmental Health Division.

Date of Government Version: 02/05/2019  
Date Data Arrived at EDR: 02/07/2019  
Date Made Active in Reports: 03/05/2019  
Number of Days to Update: 26

Source: Monterey County Health Department  
Telephone: 831-796-1297  
Last EDR Contact: 04/01/2019  
Next Scheduled EDR Contact: 07/15/2019  
Data Release Frequency: Varies

## NAPA COUNTY:

LUST NAPA: Sites With Reported Contamination

A listing of leaking underground storage tank sites located in Napa county.

Date of Government Version: 01/09/2017  
Date Data Arrived at EDR: 01/11/2017  
Date Made Active in Reports: 03/02/2017  
Number of Days to Update: 50

Source: Napa County Department of Environmental Management  
Telephone: 707-253-4269  
Last EDR Contact: 02/21/2019  
Next Scheduled EDR Contact: 06/10/2019  
Data Release Frequency: No Update Planned

UST NAPA: Closed and Operating Underground Storage Tank Sites

Underground storage tank sites located in Napa county.

Date of Government Version: 02/21/2019  
Date Data Arrived at EDR: 02/22/2019  
Date Made Active in Reports: 03/08/2019  
Number of Days to Update: 14

Source: Napa County Department of Environmental Management  
Telephone: 707-253-4269  
Last EDR Contact: 02/21/2019  
Next Scheduled EDR Contact: 06/10/2019  
Data Release Frequency: No Update Planned

## NEVADA COUNTY:

CUPA NEVADA: CUPA Facility List  
CUPA facility list.

Date of Government Version: 01/25/2019  
Date Data Arrived at EDR: 01/29/2019  
Date Made Active in Reports: 03/05/2019  
Number of Days to Update: 35

Source: Community Development Agency  
Telephone: 530-265-1467  
Last EDR Contact: 01/28/2019  
Next Scheduled EDR Contact: 05/11/2019  
Data Release Frequency: Varies

## ORANGE COUNTY:



# GOVERNMENT RECORDS SEARCHED / DATA CURRENCY TRACKING

IND\_SITE ORANGE: List of Industrial Site Cleanups  
Petroleum and non-petroleum spills.

Date of Government Version: 01/02/2019	Source: Health Care Agency
Date Data Arrived at EDR: 02/07/2019	Telephone: 714-834-3446
Date Made Active in Reports: 03/05/2019	Last EDR Contact: 02/04/2019
Number of Days to Update: 26	Next Scheduled EDR Contact: 05/20/2019
	Data Release Frequency: Annually

LUST ORANGE: List of Underground Storage Tank Cleanups  
Orange County Underground Storage Tank Cleanups (LUST).

Date of Government Version: 01/02/2019	Source: Health Care Agency
Date Data Arrived at EDR: 02/08/2019	Telephone: 714-834-3446
Date Made Active in Reports: 03/06/2019	Last EDR Contact: 02/04/2019
Number of Days to Update: 26	Next Scheduled EDR Contact: 05/20/2019
	Data Release Frequency: Quarterly

UST ORANGE: List of Underground Storage Tank Facilities  
Orange County Underground Storage Tank Facilities (UST).

Date of Government Version: 01/02/2019	Source: Health Care Agency
Date Data Arrived at EDR: 02/05/2019	Telephone: 714-834-3446
Date Made Active in Reports: 03/08/2019	Last EDR Contact: 02/05/2019
Number of Days to Update: 31	Next Scheduled EDR Contact: 05/20/2019
	Data Release Frequency: Quarterly

PLACER COUNTY:

MS PLACER: Master List of Facilities  
List includes aboveground tanks, underground tanks and cleanup sites.

Date of Government Version: 02/28/2019	Source: Placer County Health and Human Services
Date Data Arrived at EDR: 03/01/2019	Telephone: 530-745-2363
Date Made Active in Reports: 04/12/2019	Last EDR Contact: 02/27/2019
Number of Days to Update: 42	Next Scheduled EDR Contact: 06/17/2019
	Data Release Frequency: Semi-Annually

PLUMAS COUNTY:

CUPA PLUMAS: CUPA Facility List  
Plumas County CUPA Program facilities.

Date of Government Version: 01/14/2019	Source: Plumas County Environmental Health
Date Data Arrived at EDR: 01/18/2019	Telephone: 530-283-6355
Date Made Active in Reports: 03/05/2019	Last EDR Contact: 01/17/2019
Number of Days to Update: 46	Next Scheduled EDR Contact: 05/06/2019
	Data Release Frequency: Varies

RIVERSIDE COUNTY:

LUST RIVERSIDE: Listing of Underground Tank Cleanup Sites  
Riverside County Underground Storage Tank Cleanup Sites (LUST).

Date of Government Version: 01/29/2019	Source: Department of Environmental Health
Date Data Arrived at EDR: 01/31/2019	Telephone: 951-358-5055
Date Made Active in Reports: 03/06/2019	Last EDR Contact: 03/18/2019
Number of Days to Update: 34	Next Scheduled EDR Contact: 07/01/2019
	Data Release Frequency: Quarterly

# GOVERNMENT RECORDS SEARCHED / DATA CURRENCY TRACKING

## UST RIVERSIDE: Underground Storage Tank Tank List

Underground storage tank sites located in Riverside county.

Date of Government Version: 01/29/2019  
Date Data Arrived at EDR: 01/31/2019  
Date Made Active in Reports: 03/08/2019  
Number of Days to Update: 36

Source: Department of Environmental Health  
Telephone: 951-358-5055  
Last EDR Contact: 03/18/2019  
Next Scheduled EDR Contact: 07/01/2019  
Data Release Frequency: Quarterly

## SACRAMENTO COUNTY:

### CS SACRAMENTO: Toxic Site Clean-Up List

List of sites where unauthorized releases of potentially hazardous materials have occurred.

Date of Government Version: 11/07/2018  
Date Data Arrived at EDR: 01/04/2019  
Date Made Active in Reports: 03/05/2019  
Number of Days to Update: 60

Source: Sacramento County Environmental Management  
Telephone: 916-875-8406  
Last EDR Contact: 04/02/2019  
Next Scheduled EDR Contact: 07/15/2019  
Data Release Frequency: Quarterly

### ML SACRAMENTO: Master Hazardous Materials Facility List

Any business that has hazardous materials on site - hazardous material storage sites, underground storage tanks, waste generators.

Date of Government Version: 11/07/2018  
Date Data Arrived at EDR: 12/28/2018  
Date Made Active in Reports: 03/05/2019  
Number of Days to Update: 67

Source: Sacramento County Environmental Management  
Telephone: 916-875-8406  
Last EDR Contact: 04/02/2019  
Next Scheduled EDR Contact: 07/15/2019  
Data Release Frequency: Quarterly

## SAN BENITO COUNTY:

### CUPA SAN BENITO: CUPA Facility List

Cupa facility list

Date of Government Version: 11/15/2018  
Date Data Arrived at EDR: 11/16/2018  
Date Made Active in Reports: 12/13/2018  
Number of Days to Update: 27

Source: San Benito County Environmental Health  
Telephone: N/A  
Last EDR Contact: 02/27/2019  
Next Scheduled EDR Contact: 05/20/2019  
Data Release Frequency: Varies

## SAN BERNARDINO COUNTY:

### PERMITS SAN BERNARDINO: Hazardous Material Permits

This listing includes underground storage tanks, medical waste handlers/generators, hazardous materials handlers, hazardous waste generators, and waste oil generators/handlers.

Date of Government Version: 02/27/2019  
Date Data Arrived at EDR: 02/28/2019  
Date Made Active in Reports: 04/02/2019  
Number of Days to Update: 33

Source: San Bernardino County Fire Department Hazardous Materials Division  
Telephone: 909-387-3041  
Last EDR Contact: 02/19/2019  
Next Scheduled EDR Contact: 05/20/2019  
Data Release Frequency: Quarterly

## SAN DIEGO COUNTY:

# GOVERNMENT RECORDS SEARCHED / DATA CURRENCY TRACKING

## HMMD SAN DIEGO: Hazardous Materials Management Division Database

The database includes: HE58 - This report contains the business name, site address, business phone number, establishment 'H' permit number, type of permit, and the business status. HE17 - In addition to providing the same information provided in the HE58 listing, HE17 provides inspection dates, violations received by the establishment, hazardous waste generated, the quantity, method of storage, treatment/disposal of waste and the hauler, and information on underground storage tanks. Unauthorized Release List - Includes a summary of environmental contamination cases in San Diego County (underground tank cases, non-tank cases, groundwater contamination, and soil contamination are included.)

Date of Government Version: 03/04/2019  
Date Data Arrived at EDR: 03/05/2019  
Date Made Active in Reports: 04/02/2019  
Number of Days to Update: 28

Source: Hazardous Materials Management Division  
Telephone: 619-338-2268  
Last EDR Contact: 03/05/2019  
Next Scheduled EDR Contact: 06/17/2019  
Data Release Frequency: Quarterly

## LF SAN DIEGO: Solid Waste Facilities

San Diego County Solid Waste Facilities.

Date of Government Version: 04/18/2018  
Date Data Arrived at EDR: 04/24/2018  
Date Made Active in Reports: 06/19/2018  
Number of Days to Update: 56

Source: Department of Health Services  
Telephone: 619-338-2209  
Last EDR Contact: 01/17/2019  
Next Scheduled EDR Contact: 05/06/2019  
Data Release Frequency: Varies

## SAN DIEGO CO LOP: Local Oversight Program Listing

A listing of all LOP release sites that are or were under the County of San Diego's jurisdiction. Included are closed or transferred cases, open cases, and cases that did not have a case type indicated. The cases without a case type are mostly complaints; however, some of them could be LOP cases.

Date of Government Version: 10/22/2018  
Date Data Arrived at EDR: 10/23/2018  
Date Made Active in Reports: 11/30/2018  
Number of Days to Update: 38

Source: Department of Environmental Health  
Telephone: 858-505-6874  
Last EDR Contact: 03/06/2019  
Next Scheduled EDR Contact: 05/06/2019  
Data Release Frequency: Varies

## SAN DIEGO CO. SAM: Environmental Case Listing

The listing contains all underground tank release cases and projects pertaining to properties contaminated with hazardous substances that are actively under review by the Site Assessment and Mitigation Program.

Date of Government Version: 03/23/2010  
Date Data Arrived at EDR: 06/15/2010  
Date Made Active in Reports: 07/09/2010  
Number of Days to Update: 24

Source: San Diego County Department of Environmental Health  
Telephone: 619-338-2371  
Last EDR Contact: 02/27/2019  
Next Scheduled EDR Contact: 06/17/2019  
Data Release Frequency: No Update Planned

## SAN FRANCISCO COUNTY:

### LUST SAN FRANCISCO: Local Oversight Facilities

A listing of leaking underground storage tank sites located in San Francisco county.

Date of Government Version: 09/19/2008  
Date Data Arrived at EDR: 09/19/2008  
Date Made Active in Reports: 09/29/2008  
Number of Days to Update: 10

Source: Department Of Public Health San Francisco County  
Telephone: 415-252-3920  
Last EDR Contact: 01/31/2019  
Next Scheduled EDR Contact: 05/20/2019  
Data Release Frequency: Quarterly

### UST SAN FRANCISCO: Underground Storage Tank Information

Underground storage tank sites located in San Francisco county.

# GOVERNMENT RECORDS SEARCHED / DATA CURRENCY TRACKING

Date of Government Version: 11/05/2018  
Date Data Arrived at EDR: 11/06/2018  
Date Made Active in Reports: 12/14/2018  
Number of Days to Update: 38

Source: Department of Public Health  
Telephone: 415-252-3920  
Last EDR Contact: 01/31/2019  
Next Scheduled EDR Contact: 05/20/2019  
Data Release Frequency: Quarterly

## SAN JOAQUIN COUNTY:

### UST SAN JOAQUIN: San Joaquin Co. UST

A listing of underground storage tank locations in San Joaquin county.

Date of Government Version: 06/22/2018  
Date Data Arrived at EDR: 06/26/2018  
Date Made Active in Reports: 07/11/2018  
Number of Days to Update: 15

Source: Environmental Health Department  
Telephone: N/A  
Last EDR Contact: 03/18/2019  
Next Scheduled EDR Contact: 07/01/2019  
Data Release Frequency: Semi-Annually

## SAN LUIS OBISPO COUNTY:

### CUPA SAN LUIS OBISPO: CUPA Facility List Cupa Facility List.

Date of Government Version: 02/13/2019  
Date Data Arrived at EDR: 02/15/2019  
Date Made Active in Reports: 03/14/2019  
Number of Days to Update: 27

Source: San Luis Obispo County Public Health Department  
Telephone: 805-781-5596  
Last EDR Contact: 02/13/2019  
Next Scheduled EDR Contact: 06/03/2019  
Data Release Frequency: Varies

## SAN MATEO COUNTY:

### BI SAN MATEO: Business Inventory

List includes Hazardous Materials Business Plan, hazardous waste generators, and underground storage tanks.

Date of Government Version: 12/03/2018  
Date Data Arrived at EDR: 12/12/2018  
Date Made Active in Reports: 01/15/2019  
Number of Days to Update: 34

Source: San Mateo County Environmental Health Services Division  
Telephone: 650-363-1921  
Last EDR Contact: 03/13/2019  
Next Scheduled EDR Contact: 06/24/2019  
Data Release Frequency: Annually

### LUST SAN MATEO: Fuel Leak List

A listing of leaking underground storage tank sites located in San Mateo county.

Date of Government Version: 12/13/2018  
Date Data Arrived at EDR: 12/18/2018  
Date Made Active in Reports: 01/23/2019  
Number of Days to Update: 36

Source: San Mateo County Environmental Health Services Division  
Telephone: 650-363-1921  
Last EDR Contact: 03/25/2019  
Next Scheduled EDR Contact: 06/24/2019  
Data Release Frequency: Semi-Annually

## SANTA BARBARA COUNTY:

### CUPA SANTA BARBARA: CUPA Facility Listing

CUPA Program Listing from the Environmental Health Services division.

Date of Government Version: 09/08/2011  
Date Data Arrived at EDR: 09/09/2011  
Date Made Active in Reports: 10/07/2011  
Number of Days to Update: 28

Source: Santa Barbara County Public Health Department  
Telephone: 805-686-8167  
Last EDR Contact: 02/13/2019  
Next Scheduled EDR Contact: 06/03/2019  
Data Release Frequency: Varies

## SANTA CLARA COUNTY:

# GOVERNMENT RECORDS SEARCHED / DATA CURRENCY TRACKING

## CUPA SANTA CLARA: Cupa Facility List Cupa facility list

Date of Government Version: 02/13/2019  
Date Data Arrived at EDR: 02/19/2019  
Date Made Active in Reports: 03/06/2019  
Number of Days to Update: 15

Source: Department of Environmental Health  
Telephone: 408-918-1973  
Last EDR Contact: 02/13/2019  
Next Scheduled EDR Contact: 06/03/2019  
Data Release Frequency: Varies

## HIST LUST SANTA CLARA: HIST LUST - Fuel Leak Site Activity Report

A listing of open and closed leaking underground storage tanks. This listing is no longer updated by the county. Leaking underground storage tanks are now handled by the Department of Environmental Health.

Date of Government Version: 03/29/2005  
Date Data Arrived at EDR: 03/30/2005  
Date Made Active in Reports: 04/21/2005  
Number of Days to Update: 22

Source: Santa Clara Valley Water District  
Telephone: 408-265-2600  
Last EDR Contact: 03/23/2009  
Next Scheduled EDR Contact: 06/22/2009  
Data Release Frequency: No Update Planned

## LUST SANTA CLARA: LOP Listing

A listing of leaking underground storage tanks located in Santa Clara county.

Date of Government Version: 03/03/2014  
Date Data Arrived at EDR: 03/05/2014  
Date Made Active in Reports: 03/18/2014  
Number of Days to Update: 13

Source: Department of Environmental Health  
Telephone: 408-918-3417  
Last EDR Contact: 02/21/2019  
Next Scheduled EDR Contact: 06/10/2019  
Data Release Frequency: Annually

## SAN JOSE HAZMAT: Hazardous Material Facilities

Hazardous material facilities, including underground storage tank sites.

Date of Government Version: 01/30/2019  
Date Data Arrived at EDR: 02/01/2019  
Date Made Active in Reports: 03/07/2019  
Number of Days to Update: 34

Source: City of San Jose Fire Department  
Telephone: 408-535-7694  
Last EDR Contact: 01/31/2019  
Next Scheduled EDR Contact: 05/20/2019  
Data Release Frequency: Annually

## SANTA CRUZ COUNTY:

### CUPA SANTA CRUZ: CUPA Facility List CUPA facility listing.

Date of Government Version: 01/21/2017  
Date Data Arrived at EDR: 02/22/2017  
Date Made Active in Reports: 05/23/2017  
Number of Days to Update: 30

Source: Santa Cruz County Environmental Health  
Telephone: 831-464-2761  
Last EDR Contact: 02/13/2019  
Next Scheduled EDR Contact: 06/03/2019  
Data Release Frequency: Varies

## SHASTA COUNTY:

### CUPA SHASTA: CUPA Facility List Cupa Facility List.

Date of Government Version: 06/15/2017  
Date Data Arrived at EDR: 06/19/2017  
Date Made Active in Reports: 08/09/2017  
Number of Days to Update: 51

Source: Shasta County Department of Resource Management  
Telephone: 530-225-5789  
Last EDR Contact: 02/13/2019  
Next Scheduled EDR Contact: 06/03/2019  
Data Release Frequency: Varies

## SOLANO COUNTY:



# GOVERNMENT RECORDS SEARCHED / DATA CURRENCY TRACKING

## LUST SOLANO: Leaking Underground Storage Tanks

A listing of leaking underground storage tank sites located in Solano county.

Date of Government Version: 11/29/2018  
Date Data Arrived at EDR: 12/04/2018  
Date Made Active in Reports: 01/11/2019  
Number of Days to Update: 38

Source: Solano County Department of Environmental Management  
Telephone: 707-784-6770  
Last EDR Contact: 02/27/2019  
Next Scheduled EDR Contact: 06/17/2019  
Data Release Frequency: Quarterly

## UST SOLANO: Underground Storage Tanks

Underground storage tank sites located in Solano county.

Date of Government Version: 03/05/2019  
Date Data Arrived at EDR: 03/07/2019  
Date Made Active in Reports: 04/03/2019  
Number of Days to Update: 27

Source: Solano County Department of Environmental Management  
Telephone: 707-784-6770  
Last EDR Contact: 02/27/2019  
Next Scheduled EDR Contact: 06/17/2019  
Data Release Frequency: Quarterly

## SONOMA COUNTY:

### CUPA SONOMA: Cupa Facility List

Cupa Facility list

Date of Government Version: 12/21/2018  
Date Data Arrived at EDR: 12/27/2018  
Date Made Active in Reports: 01/15/2019  
Number of Days to Update: 19

Source: County of Sonoma Fire & Emergency Services Department  
Telephone: 707-565-1174  
Last EDR Contact: 03/25/2019  
Next Scheduled EDR Contact: 07/08/2019  
Data Release Frequency: Varies

### LUST SONOMA: Leaking Underground Storage Tank Sites

A listing of leaking underground storage tank sites located in Sonoma county.

Date of Government Version: 01/08/2019  
Date Data Arrived at EDR: 01/10/2019  
Date Made Active in Reports: 03/06/2019  
Number of Days to Update: 55

Source: Department of Health Services  
Telephone: 707-565-6565  
Last EDR Contact: 04/08/2019  
Next Scheduled EDR Contact: 07/08/2019  
Data Release Frequency: Quarterly

## STANISLAUS COUNTY:

### CUPA STANISLAUS: CUPA Facility List

Cupa facility list

Date of Government Version: 12/11/2018  
Date Data Arrived at EDR: 12/13/2018  
Date Made Active in Reports: 01/15/2019  
Number of Days to Update: 33

Source: Stanislaus County Department of Environmental Protection  
Telephone: 209-525-6751  
Last EDR Contact: 04/15/2019  
Next Scheduled EDR Contact: 07/29/2019  
Data Release Frequency: Varies

## SUTTER COUNTY:

### UST SUTTER: Underground Storage Tanks

Underground storage tank sites located in Sutter county.

Date of Government Version: 02/28/2019  
Date Data Arrived at EDR: 03/01/2019  
Date Made Active in Reports: 04/03/2019  
Number of Days to Update: 33

Source: Sutter County Environmental Health Services  
Telephone: 530-822-7500  
Last EDR Contact: 02/27/2019  
Next Scheduled EDR Contact: 06/17/2019  
Data Release Frequency: Semi-Annually

## TEHAMA COUNTY:

# GOVERNMENT RECORDS SEARCHED / DATA CURRENCY TRACKING

## CUPA TEHAMA: CUPA Facility List Cupa facilities

Date of Government Version: 12/13/2018  
Date Data Arrived at EDR: 12/18/2018  
Date Made Active in Reports: 01/15/2019  
Number of Days to Update: 28

Source: Tehama County Department of Environmental Health  
Telephone: 530-527-8020  
Last EDR Contact: 01/31/2019  
Next Scheduled EDR Contact: 05/20/2019  
Data Release Frequency: Varies

## TRINITY COUNTY:

### CUPA TRINITY: CUPA Facility List Cupa facility list

Date of Government Version: 01/18/2019  
Date Data Arrived at EDR: 01/23/2019  
Date Made Active in Reports: 03/06/2019  
Number of Days to Update: 42

Source: Department of Toxic Substances Control  
Telephone: 760-352-0381  
Last EDR Contact: 01/17/2019  
Next Scheduled EDR Contact: 05/06/2019  
Data Release Frequency: Varies

## TULARE COUNTY:

### CUPA TULARE: CUPA Facility List Cupa program facilities

Date of Government Version: 12/26/2018  
Date Data Arrived at EDR: 12/27/2018  
Date Made Active in Reports: 01/15/2019  
Number of Days to Update: 19

Source: Tulare County Environmental Health Services Division  
Telephone: 559-624-7400  
Last EDR Contact: 01/31/2019  
Next Scheduled EDR Contact: 05/20/2019  
Data Release Frequency: Varies

## TUOLUMNE COUNTY:

### CUPA TUOLUMNE: CUPA Facility List Cupa facility list

Date of Government Version: 04/23/2018  
Date Data Arrived at EDR: 04/25/2018  
Date Made Active in Reports: 06/25/2018  
Number of Days to Update: 61

Source: Divison of Environmental Health  
Telephone: 209-533-5633  
Last EDR Contact: 03/18/2019  
Next Scheduled EDR Contact: 05/06/2019  
Data Release Frequency: Varies

## VENTURA COUNTY:

### BWT VENTURA: Business Plan, Hazardous Waste Producers, and Operating Underground Tanks The BWT list indicates by site address whether the Environmental Health Division has Business Plan (B), Waste Producer (W), and/or Underground Tank (T) information.

Date of Government Version: 12/26/2018  
Date Data Arrived at EDR: 01/24/2019  
Date Made Active in Reports: 02/28/2019  
Number of Days to Update: 35

Source: Ventura County Environmental Health Division  
Telephone: 805-654-2813  
Last EDR Contact: 01/22/2019  
Next Scheduled EDR Contact: 05/06/2019  
Data Release Frequency: Quarterly

### LF VENTURA: Inventory of Illegal Abandoned and Inactive Sites Ventura County Inventory of Closed, Illegal Abandoned, and Inactive Sites.

# GOVERNMENT RECORDS SEARCHED / DATA CURRENCY TRACKING

Date of Government Version: 12/01/2011  
Date Data Arrived at EDR: 12/01/2011  
Date Made Active in Reports: 01/19/2012  
Number of Days to Update: 49

Source: Environmental Health Division  
Telephone: 805-654-2813  
Last EDR Contact: 03/29/2019  
Next Scheduled EDR Contact: 07/15/2019  
Data Release Frequency: Annually

LUST VENTURA: Listing of Underground Tank Cleanup Sites  
Ventura County Underground Storage Tank Cleanup Sites (LUST).

Date of Government Version: 05/29/2008  
Date Data Arrived at EDR: 06/24/2008  
Date Made Active in Reports: 07/31/2008  
Number of Days to Update: 37

Source: Environmental Health Division  
Telephone: 805-654-2813  
Last EDR Contact: 02/07/2019  
Next Scheduled EDR Contact: 05/27/2019  
Data Release Frequency: Quarterly

MED WASTE VENTURA: Medical Waste Program List

To protect public health and safety and the environment from potential exposure to disease causing agents, the Environmental Health Division Medical Waste Program regulates the generation, handling, storage, treatment and disposal of medical waste throughout the County.

Date of Government Version: 12/26/2018  
Date Data Arrived at EDR: 01/24/2019  
Date Made Active in Reports: 03/07/2019  
Number of Days to Update: 42

Source: Ventura County Resource Management Agency  
Telephone: 805-654-2813  
Last EDR Contact: 01/22/2019  
Next Scheduled EDR Contact: 05/06/2019  
Data Release Frequency: Quarterly

UST VENTURA: Underground Tank Closed Sites List

Ventura County Operating Underground Storage Tank Sites (UST)/Underground Tank Closed Sites List.

Date of Government Version: 02/26/2019  
Date Data Arrived at EDR: 03/13/2019  
Date Made Active in Reports: 04/03/2019  
Number of Days to Update: 21

Source: Environmental Health Division  
Telephone: 805-654-2813  
Last EDR Contact: 03/13/2019  
Next Scheduled EDR Contact: 06/24/2019  
Data Release Frequency: Quarterly

YOLO COUNTY:

UST YOLO: Underground Storage Tank Comprehensive Facility Report

Underground storage tank sites located in Yolo county.

Date of Government Version: 12/26/2018  
Date Data Arrived at EDR: 01/03/2019  
Date Made Active in Reports: 01/16/2019  
Number of Days to Update: 13

Source: Yolo County Department of Health  
Telephone: 530-666-8646  
Last EDR Contact: 03/29/2019  
Next Scheduled EDR Contact: 07/15/2019  
Data Release Frequency: Annually

YUBA COUNTY:

CUPA YUBA: CUPA Facility List

CUPA facility listing for Yuba County.

Date of Government Version: 02/08/2019  
Date Data Arrived at EDR: 02/12/2019  
Date Made Active in Reports: 03/06/2019  
Number of Days to Update: 22

Source: Yuba County Environmental Health Department  
Telephone: 530-749-7523  
Last EDR Contact: 01/28/2019  
Next Scheduled EDR Contact: 05/11/2019  
Data Release Frequency: Varies

# GOVERNMENT RECORDS SEARCHED / DATA CURRENCY TRACKING

## OTHER DATABASE(S)

Depending on the geographic area covered by this report, the data provided in these specialty databases may or may not be complete. For example, the existence of wetlands information data in a specific report does not mean that all wetlands in the area covered by the report are included. Moreover, the absence of any reported wetlands information does not necessarily mean that wetlands do not exist in the area covered by the report.

### CT MANIFEST: Hazardous Waste Manifest Data

Facility and manifest data. Manifest is a document that lists and tracks hazardous waste from the generator through transporters to a tsd facility.

Date of Government Version: 02/11/2019	Source: Department of Energy & Environmental Protection
Date Data Arrived at EDR: 02/12/2019	Telephone: 860-424-3375
Date Made Active in Reports: 03/04/2019	Last EDR Contact: 02/12/2019
Number of Days to Update: 20	Next Scheduled EDR Contact: 05/27/2019
	Data Release Frequency: No Update Planned

### NJ MANIFEST: Manifest Information

Hazardous waste manifest information.

Date of Government Version: 12/31/2017	Source: Department of Environmental Protection
Date Data Arrived at EDR: 07/13/2018	Telephone: N/A
Date Made Active in Reports: 08/01/2018	Last EDR Contact: 04/10/2019
Number of Days to Update: 19	Next Scheduled EDR Contact: 07/22/2019
	Data Release Frequency: Annually

### NY MANIFEST: Facility and Manifest Data

Manifest is a document that lists and tracks hazardous waste from the generator through transporters to a TSD facility.

Date of Government Version: 01/01/2019	Source: Department of Environmental Conservation
Date Data Arrived at EDR: 01/30/2019	Telephone: 518-402-8651
Date Made Active in Reports: 02/14/2019	Last EDR Contact: 01/30/2019
Number of Days to Update: 15	Next Scheduled EDR Contact: 05/11/2019
	Data Release Frequency: Quarterly

### PA MANIFEST: Manifest Information

Hazardous waste manifest information.

Date of Government Version: 12/31/2017	Source: Department of Environmental Protection
Date Data Arrived at EDR: 10/23/2018	Telephone: 717-783-8990
Date Made Active in Reports: 11/27/2018	Last EDR Contact: 04/15/2019
Number of Days to Update: 35	Next Scheduled EDR Contact: 07/29/2019
	Data Release Frequency: Annually

### RI MANIFEST: Manifest information

Hazardous waste manifest information

Date of Government Version: 12/31/2017	Source: Department of Environmental Management
Date Data Arrived at EDR: 02/23/2018	Telephone: 401-222-2797
Date Made Active in Reports: 04/09/2018	Last EDR Contact: 02/19/2019
Number of Days to Update: 45	Next Scheduled EDR Contact: 06/03/2019
	Data Release Frequency: Annually

### WI MANIFEST: Manifest Information

Hazardous waste manifest information.

Date of Government Version: 12/31/2017	Source: Department of Natural Resources
Date Data Arrived at EDR: 06/15/2018	Telephone: N/A
Date Made Active in Reports: 07/09/2018	Last EDR Contact: 03/11/2019
Number of Days to Update: 24	Next Scheduled EDR Contact: 06/24/2019
	Data Release Frequency: Annually

## GOVERNMENT RECORDS SEARCHED / DATA CURRENCY TRACKING

### Oil/Gas Pipelines

Source: PennWell Corporation  
Petroleum Bundle (Crude Oil, Refined Products, Petrochemicals, Gas Liquids (LPG/NGL), and Specialty Gases (Miscellaneous)) N = Natural Gas Bundle (Natural Gas, Gas Liquids (LPG/NGL), and Specialty Gases (Miscellaneous)). This map includes information copyrighted by PennWell Corporation. This information is provided on a best effort basis and PennWell Corporation does not guarantee its accuracy nor warrant its fitness for any particular purpose. Such information has been reprinted with the permission of PennWell.

### Electric Power Transmission Line Data

Source: PennWell Corporation  
This map includes information copyrighted by PennWell Corporation. This information is provided on a best effort basis and PennWell Corporation does not guarantee its accuracy nor warrant its fitness for any particular purpose. Such information has been reprinted with the permission of PennWell.

**Sensitive Receptors:** There are individuals deemed sensitive receptors due to their fragile immune systems and special sensitivity to environmental discharges. These sensitive receptors typically include the elderly, the sick, and children. While the location of all sensitive receptors cannot be determined, EDR indicates those buildings and facilities - schools, daycares, hospitals, medical centers, and nursing homes - where individuals who are sensitive receptors are likely to be located.

### AHA Hospitals:

Source: American Hospital Association, Inc.  
Telephone: 312-280-5991

The database includes a listing of hospitals based on the American Hospital Association's annual survey of hospitals.

### Medical Centers: Provider of Services Listing

Source: Centers for Medicare & Medicaid Services  
Telephone: 410-786-3000

A listing of hospitals with Medicare provider number, produced by Centers of Medicare & Medicaid Services, a federal agency within the U.S. Department of Health and Human Services.

### Nursing Homes

Source: National Institutes of Health  
Telephone: 301-594-6248

Information on Medicare and Medicaid certified nursing homes in the United States.

### Public Schools

Source: National Center for Education Statistics  
Telephone: 202-502-7300

The National Center for Education Statistics' primary database on elementary and secondary public education in the United States. It is a comprehensive, annual, national statistical database of all public elementary and secondary schools and school districts, which contains data that are comparable across all states.

### Private Schools

Source: National Center for Education Statistics  
Telephone: 202-502-7300

The National Center for Education Statistics' primary database on private school locations in the United States.

### Daycare Centers: Licensed Facilities

Source: Department of Social Services  
Telephone: 916-657-4041

**Flood Zone Data:** This data was obtained from the Federal Emergency Management Agency (FEMA). It depicts 100-year and 500-year flood zones as defined by FEMA. It includes the National Flood Hazard Layer (NFHL) which incorporates Flood Insurance Rate Map (FIRM) data and Q3 data from FEMA in areas not covered by NFHL.

Source: FEMA  
Telephone: 877-336-2627  
Date of Government Version: 2003, 2015

**NWI:** National Wetlands Inventory. This data, available in select counties across the country, was obtained by EDR in 2002, 2005 and 2010 from the U.S. Fish and Wildlife Service.

### State Wetlands Data: Wetland Inventory

Source: Department of Fish and Wildlife  
Telephone: 916-445-0411

# GOVERNMENT RECORDS SEARCHED / DATA CURRENCY TRACKING

Current USGS 7.5 Minute Topographic Map  
Source: U.S. Geological Survey

## STREET AND ADDRESS INFORMATION

© 2015 TomTom North America, Inc. All rights reserved. This material is proprietary and the subject of copyright protection and other intellectual property rights owned by or licensed to Tele Atlas North America, Inc. The use of this material is subject to the terms of a license agreement. You will be held liable for any unauthorized copying or disclosure of this material.



## GEOCHECK<sup>®</sup> - PHYSICAL SETTING SOURCE ADDENDUM

### TARGET PROPERTY ADDRESS

CVRB ISA - ACARI DITCH  
DESERT CENTER  
DESERT CENTER, CA 92239

### TARGET PROPERTY COORDINATES

Latitude (North):	33.624934 - 33° 37' 29.76"
Longitude (West):	115.147033 - 115° 8' 49.32"
Universal Transverse Mercator:	Zone 11
UTM X (Meters):	671881.4
UTM Y (Meters):	3721916.8
Elevation:	555 ft. above sea level

### USGS TOPOGRAPHIC MAP

Target Property Map:	5641066 AZTEC MINES, CA
Version Date:	2012

Northwest Map:	5641100 SIDEWINDER WELL, CA
Version Date:	2012

EDR's GeoCheck Physical Setting Source Addendum is provided to assist the environmental professional in forming an opinion about the impact of potential contaminant migration.

Assessment of the impact of contaminant migration generally has two principle investigative components:

1. Groundwater flow direction, and
2. Groundwater flow velocity.

Groundwater flow direction may be impacted by surface topography, hydrology, hydrogeology, characteristics of the soil, and nearby wells. Groundwater flow velocity is generally impacted by the nature of the geologic strata.

# GEOCHECK® - PHYSICAL SETTING SOURCE SUMMARY

## GROUNDWATER FLOW DIRECTION INFORMATION

Groundwater flow direction for a particular site is best determined by a qualified environmental professional using site-specific well data. If such data is not reasonably ascertainable, it may be necessary to rely on other sources of information, such as surface topographic information, hydrologic information, hydrogeologic data collected on nearby properties, and regional groundwater flow information (from deep aquifers).

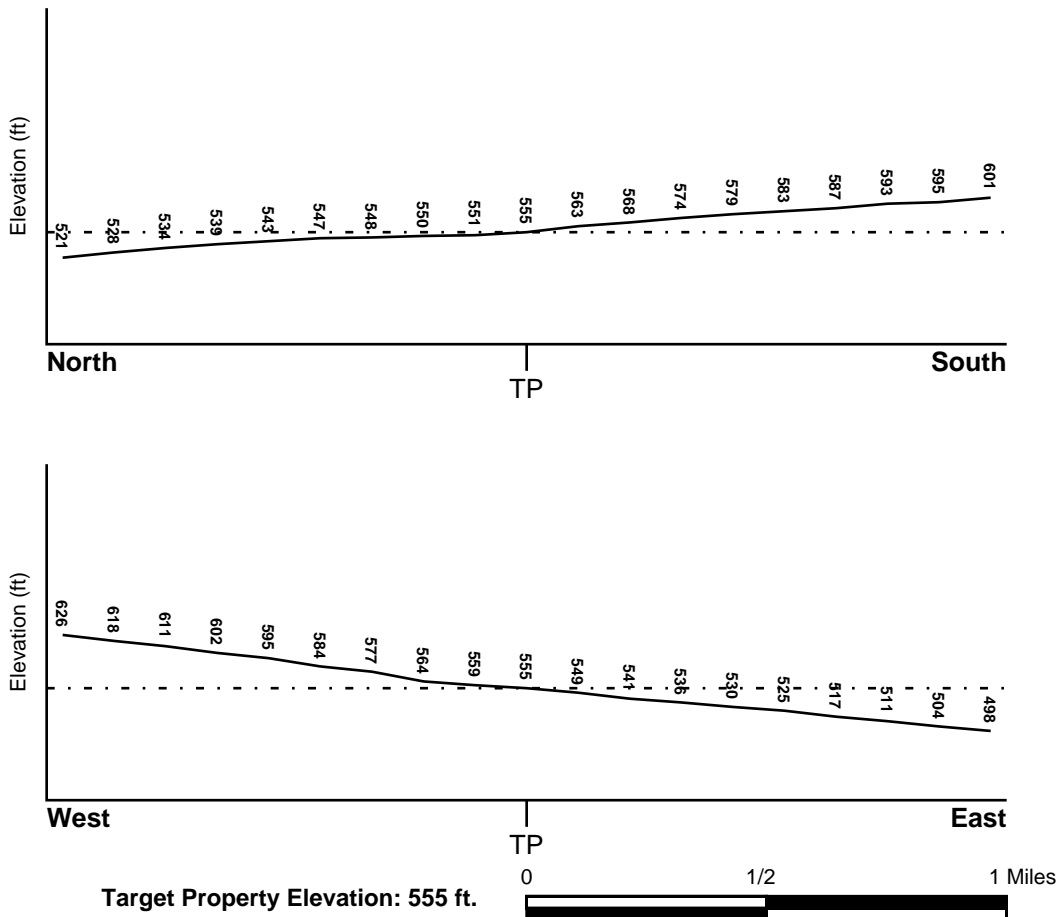
## TOPOGRAPHIC INFORMATION

Surface topography may be indicative of the direction of surficial groundwater flow. This information can be used to assist the environmental professional in forming an opinion about the impact of nearby contaminated properties or, should contamination exist on the target property, what downgradient sites might be impacted.

## TARGET PROPERTY TOPOGRAPHY

General Topographic Gradient: General NE

## SURROUNDING TOPOGRAPHY: ELEVATION PROFILES



Source: Topography has been determined from the USGS 7.5' Digital Elevation Model and should be evaluated on a relative (not an absolute) basis. Relative elevation information between sites of close proximity should be field verified.

# GEOCHECK® - PHYSICAL SETTING SOURCE SUMMARY

## HYDROLOGIC INFORMATION

Surface water can act as a hydrologic barrier to groundwater flow. Such hydrologic information can be used to assist the environmental professional in forming an opinion about the impact of nearby contaminated properties or, should contamination exist on the target property, what downgradient sites might be impacted.

Refer to the Physical Setting Source Map following this summary for hydrologic information (major waterways and bodies of water).

## **FEMA FLOOD ZONE**

<u>Flood Plain Panel at Target Property</u>	<u>FEMA Source Type</u>
0602453150A	FEMA Q3 Flood data
<u>Additional Panels in search area:</u>	<u>FEMA Source Type</u>
0602452500A	FEMA Q3 Flood data

## **NATIONAL WETLAND INVENTORY**

<u>NWI Quad at Target Property</u>	<u>NWI Electronic Data Coverage</u>
AZTEC MINES	YES - refer to the Overview Map and Detail Map

## HYDROGEOLOGIC INFORMATION

Hydrogeologic information obtained by installation of wells on a specific site can often be an indicator of groundwater flow direction in the immediate area. Such hydrogeologic information can be used to assist the environmental professional in forming an opinion about the impact of nearby contaminated properties or, should contamination exist on the target property, what downgradient sites might be impacted.

### **Site-Specific Hydrogeological Data\*:**

Search Radius:	1.25 miles
Status:	Not found

## **AQUIFLOW®**

Search Radius: 1.000 Mile.

EDR has developed the AQUIFLOW Information System to provide data on the general direction of groundwater flow at specific points. EDR has reviewed reports submitted by environmental professionals to regulatory authorities at select sites and has extracted the date of the report, groundwater flow direction as determined hydrogeologically, and the depth to water table.

<u>MAP ID</u>	<u>LOCATION FROM TP</u>	<u>GENERAL DIRECTION GROUNDWATER FLOW</u>
Not Reported		

## GEOCHECK® - PHYSICAL SETTING SOURCE SUMMARY

### GROUNDWATER FLOW VELOCITY INFORMATION

Groundwater flow velocity information for a particular site is best determined by a qualified environmental professional using site specific geologic and soil strata data. If such data are not reasonably ascertainable, it may be necessary to rely on other sources of information, including geologic age identification, rock stratigraphic unit and soil characteristics data collected on nearby properties and regional soil information. In general, contaminant plumes move more quickly through sandy-gravelly types of soils than silty-clayey types of soils.

### GEOLOGIC INFORMATION IN GENERAL AREA OF TARGET PROPERTY

Geologic information can be used by the environmental professional in forming an opinion about the relative speed at which contaminant migration may be occurring.

#### ROCK STRATIGRAPHIC UNIT

Era: Cenozoic  
System: Quaternary  
Series: Quaternary  
Code: Q (*decoded above as Era, System & Series*)

#### GEOLOGIC AGE IDENTIFICATION

Category: Stratified Sequence

Geologic Age and Rock Stratigraphic Unit Source: P.G. Schruben, R.E. Arndt and W.J. Bawiec, Geology of the Conterminous U.S. at 1:2,500,000 Scale - a digital representation of the 1974 P.B. King and H.M. Beikman Map, USGS Digital Data Series DDS - 11 (1994).

### DOMINANT SOIL COMPOSITION IN GENERAL AREA OF TARGET PROPERTY

The U.S. Department of Agriculture's (USDA) Soil Conservation Service (SCS) leads the National Cooperative Soil Survey (NCSS) and is responsible for collecting, storing, maintaining and distributing soil survey information for privately owned lands in the United States. A soil map in a soil survey is a representation of soil patterns in a landscape. Soil maps for STATSGO are compiled by generalizing more detailed (SSURGO) soil survey maps. The following information is based on Soil Conservation Service STATSGO data.

Soil Component Name: CHERIONI

Soil Surface Texture: very gravelly - sandy loam

Hydrologic Group: Class D - Very slow infiltration rates. Soils are clayey, have a high water table, or are shallow to an impervious layer.

Soil Drainage Class: Well drained. Soils have intermediate water holding capacity. Depth to water table is more than 6 feet.

Hydric Status: Soil does not meet the requirements for a hydric soil.

Corrosion Potential - Uncoated Steel: HIGH

Depth to Bedrock Min: > 6 inches

Depth to Bedrock Max: > 20 inches

## GEOCHECK® - PHYSICAL SETTING SOURCE SUMMARY

Soil Layer Information							
Layer	Boundary		Soil Texture Class	Classification		Permeability Rate (in/hr)	Soil Reaction (pH)
	Upper	Lower		AASHTO Group	Unified Soil		
1	0 inches	2 inches	very gravelly - sandy loam	Granular materials (35 pct. or less passing No. 200), Stone Fragments, Gravel and Sand.	COARSE-GRAINED SOILS, Sands, Sands with fines, Silty Sand.	Max: 2.00 Min: 0.60	Max: 8.40 Min: 7.90
2	2 inches	9 inches	very gravelly - very fine sandy loam	Granular materials (35 pct. or less passing No. 200), Stone Fragments, Gravel and Sand.	COARSE-GRAINED SOILS, Gravels, Gravels with fines, Silty Gravel	Max: 2.00 Min: 0.60	Max: 8.40 Min: 7.90
3	9 inches	11 inches	indurated	Not reported	Not reported	Max: 0.00 Min: 0.00	Max: 0.00 Min: 0.00
4	11 inches	20 inches	unweathered bedrock	Not reported	Not reported	Max: 0.00 Min: 0.00	Max: 0.00 Min: 0.00

### OTHER SOIL TYPES IN AREA

Based on Soil Conservation Service STATSGO data, the following additional subordinator soil types may appear within the general area of target property.

Soil Surface Textures: extremely gravelly - sandy loam

Surficial Soil Types: extremely gravelly - sandy loam

Shallow Soil Types: cemented  
extremely gravelly - sandy loam  
very gravelly - sandy clay loam

Deeper Soil Types: stratified

### LOCAL / REGIONAL WATER AGENCY RECORDS

EDR Local/Regional Water Agency records provide water well information to assist the environmental professional in assessing sources that may impact ground water flow direction, and in forming an opinion about the impact of contaminant migration on nearby drinking water wells.

# GEOCHECK® - PHYSICAL SETTING SOURCE SUMMARY

## WELL SEARCH DISTANCE INFORMATION

<u>DATABASE</u>	<u>SEARCH DISTANCE (miles)</u>
Federal USGS	1.000
Federal FRDS PWS	Nearest PWS within 0.001 miles
State Database	1.000

## **FEDERAL USGS WELL INFORMATION**

<u>MAP ID</u>	<u>WELL ID</u>	<u>LOCATION FROM TP</u>
No Wells Found		

## **FEDERAL FRDS PUBLIC WATER SUPPLY SYSTEM INFORMATION**

<u>MAP ID</u>	<u>WELL ID</u>	<u>LOCATION FROM TP</u>
No PWS System Found		

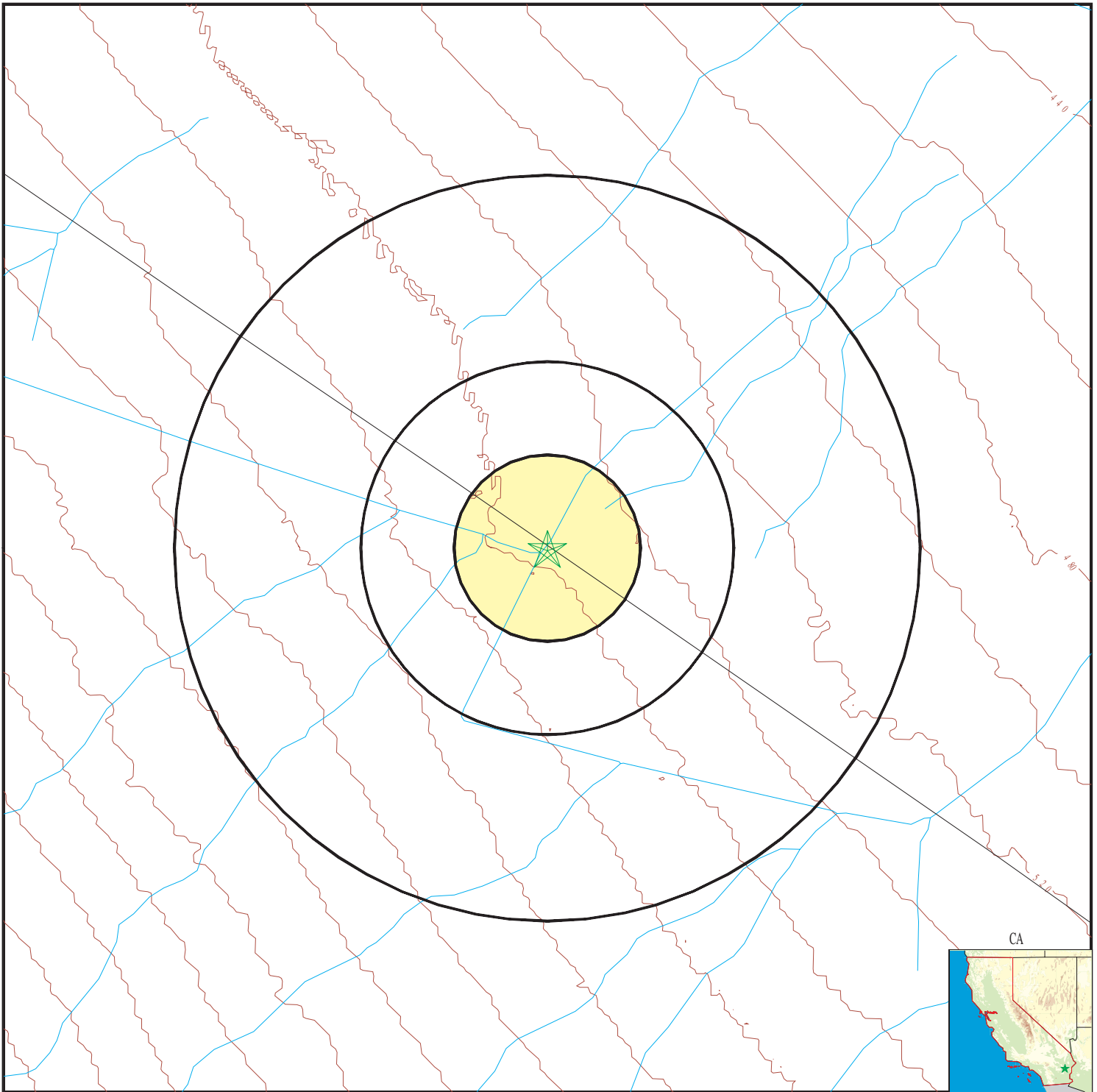
Note: PWS System location is not always the same as well location.

## **STATE DATABASE WELL INFORMATION**

<u>MAP ID</u>	<u>WELL ID</u>	<u>LOCATION FROM TP</u>
No Wells Found		



# PHYSICAL SETTING SOURCE MAP - 5625088.2s



- County Boundary
- Major Roads
- Contour Lines
- Earthquake Fault Lines
- Earthquake epicenter, Richter 5 or greater
- Water Wells
- Public Water Supply Wells
- Cluster of Multiple Icons



- Groundwater Flow Direction
- Indeterminate Groundwater Flow at Location
- Groundwater Flow Varies at Location
- Closest Hydrogeological Data
- Oil, gas or related wells



SITE NAME: CVRB ISA - Acari Ditch  
 ADDRESS: Desert Center  
 Desert Center CA 92239  
 LAT/LONG: 33.624934 / 115.147033

CLIENT: Group Delta Consultants  
 CONTACT: Aapris Medzhibovsky  
 INQUIRY #: 5625088.2s  
 DATE: April 17, 2019 6:21 pm

# GEOCHECK® - PHYSICAL SETTING SOURCE MAP FINDINGS RADON

## AREA RADON INFORMATION

State Database: CA Radon

### Radon Test Results

Zipcode	Num Tests	> 4 pCi/L
92239	1	0

Federal EPA Radon Zone for RIVERSIDE County: 2

- Note: Zone 1 indoor average level > 4 pCi/L.  
 : Zone 2 indoor average level >= 2 pCi/L and <= 4 pCi/L.  
 : Zone 3 indoor average level < 2 pCi/L.

---

### Federal Area Radon Information for RIVERSIDE COUNTY, CA

Number of sites tested: 12

Area	Average Activity	% <4 pCi/L	% 4-20 pCi/L	% >20 pCi/L
Living Area - 1st Floor	0.117 pCi/L	100%	0%	0%
Living Area - 2nd Floor	0.450 pCi/L	100%	0%	0%
Basement	1.700 pCi/L	100%	0%	0%

# PHYSICAL SETTING SOURCE RECORDS SEARCHED

## TOPOGRAPHIC INFORMATION

### USGS 7.5' Digital Elevation Model (DEM)

Source: United States Geologic Survey

EDR acquired the USGS 7.5' Digital Elevation Model in 2002 and updated it in 2006. The 7.5 minute DEM corresponds to the USGS 1:24,000- and 1:25,000-scale topographic quadrangle maps. The DEM provides elevation data with consistent elevation units and projection.

### Current USGS 7.5 Minute Topographic Map

Source: U.S. Geological Survey

## HYDROLOGIC INFORMATION

Flood Zone Data: This data was obtained from the Federal Emergency Management Agency (FEMA). It depicts 100-year and 500-year flood zones as defined by FEMA. It includes the National Flood Hazard Layer (NFHL) which incorporates Flood Insurance Rate Map (FIRM) data and Q3 data from FEMA in areas not covered by NFHL.

Source: FEMA

Telephone: 877-336-2627

Date of Government Version: 2003, 2015

NWI: National Wetlands Inventory. This data, available in select counties across the country, was obtained by EDR in 2002, 2005 and 2010 from the U.S. Fish and Wildlife Service.

### State Wetlands Data: Wetland Inventory

Source: Department of Fish and Wildlife

Telephone: 916-445-0411

## HYDROGEOLOGIC INFORMATION

### AQUIFLOW<sup>R</sup> Information System

Source: EDR proprietary database of groundwater flow information

EDR has developed the AQUIFLOW Information System (AIS) to provide data on the general direction of groundwater flow at specific points. EDR has reviewed reports submitted to regulatory authorities at select sites and has extracted the date of the report, hydrogeologically determined groundwater flow direction and depth to water table information.

## GEOLOGIC INFORMATION

### Geologic Age and Rock Stratigraphic Unit

Source: P.G. Schruben, R.E. Arndt and W.J. Bawiec, Geology of the Conterminous U.S. at 1:2,500,000 Scale - A digital representation of the 1974 P.B. King and H.M. Beikman Map, USGS Digital Data Series DDS - 11 (1994).

### STATSGO: State Soil Geographic Database

Source: Department of Agriculture, Natural Resources Conservation Service (NRCS)

The U.S. Department of Agriculture's (USDA) Natural Resources Conservation Service (NRCS) leads the national Conservation Soil Survey (NCSS) and is responsible for collecting, storing, maintaining and distributing soil survey information for privately owned lands in the United States. A soil map in a soil survey is a representation of soil patterns in a landscape. Soil maps for STATSGO are compiled by generalizing more detailed (SSURGO) soil survey maps.

### SSURGO: Soil Survey Geographic Database

Source: Department of Agriculture, Natural Resources Conservation Service (NRCS)

Telephone: 800-672-5559

SSURGO is the most detailed level of mapping done by the Natural Resources Conservation Service, mapping scales generally range from 1:12,000 to 1:63,360. Field mapping methods using national standards are used to construct the soil maps in the Soil Survey Geographic (SSURGO) database. SSURGO digitizing duplicates the original soil survey maps. This level of mapping is designed for use by landowners, townships and county natural resource planning and management.

# PHYSICAL SETTING SOURCE RECORDS SEARCHED

## LOCAL / REGIONAL WATER AGENCY RECORDS

### FEDERAL WATER WELLS

#### PWS: Public Water Systems

Source: EPA/Office of Drinking Water

Telephone: 202-564-3750

Public Water System data from the Federal Reporting Data System. A PWS is any water system which provides water to at least 25 people for at least 60 days annually. PWSs provide water from wells, rivers and other sources.

#### PWS ENF: Public Water Systems Violation and Enforcement Data

Source: EPA/Office of Drinking Water

Telephone: 202-564-3750

Violation and Enforcement data for Public Water Systems from the Safe Drinking Water Information System (SDWIS) after August 1995. Prior to August 1995, the data came from the Federal Reporting Data System (FRDS).

#### USGS Water Wells: USGS National Water Inventory System (NWIS)

This database contains descriptive information on sites where the USGS collects or has collected data on surface water and/or groundwater. The groundwater data includes information on wells, springs, and other sources of groundwater.

### STATE RECORDS

#### Water Well Database

Source: Department of Water Resources

Telephone: 916-651-9648

#### California Drinking Water Quality Database

Source: Department of Public Health

Telephone: 916-324-2319

The database includes all drinking water compliance and special studies monitoring for the state of California since 1984. It consists of over 3,200,000 individual analyses along with well and water system information.

## OTHER STATE DATABASE INFORMATION

#### California Oil and Gas Well Locations

Source: Department of Conservation

Telephone: 916-323-1779

Oil and Gas well locations in the state.

#### California Earthquake Fault Lines

Source: California Division of Mines and Geology

The fault lines displayed on EDR's Topographic map are digitized quaternary fault lines prepared in 1975 by the United State Geological Survey. Additional information (also from 1975) regarding activity at specific fault lines comes from California's Preliminary Fault Activity Map prepared by the California Division of Mines and Geology.

### RADON

#### State Database: CA Radon

Source: Department of Public Health

Telephone: 916-210-8558

Radon Database for California

#### Area Radon Information

Source: USGS

Telephone: 703-356-4020

The National Radon Database has been developed by the U.S. Environmental Protection Agency (USEPA) and is a compilation of the EPA/State Residential Radon Survey and the National Residential Radon Survey. The study covers the years 1986 - 1992. Where necessary data has been supplemented by information collected at private sources such as universities and research institutions.

## PHYSICAL SETTING SOURCE RECORDS SEARCHED

### EPA Radon Zones

Source: EPA

Telephone: 703-356-4020

Sections 307 & 309 of IRAA directed EPA to list and identify areas of U.S. with the potential for elevated indoor radon levels.

### OTHER

Airport Landing Facilities: Private and public use landing facilities

Source: Federal Aviation Administration, 800-457-6656

Epicenters: World earthquake epicenters, Richter 5 or greater

Source: Department of Commerce, National Oceanic and Atmospheric Administration

California Earthquake Fault Lines: The fault lines displayed on EDR's Topographic map are digitized quaternary fault lines, prepared in 1975 by the United State Geological Survey. Additional information (also from 1975) regarding activity at specific fault lines comes from California's Preliminary Fault Activity Map prepared by the California Division of Mines and Geology.

### STREET AND ADDRESS INFORMATION

© 2015 TomTom North America, Inc. All rights reserved. This material is proprietary and the subject of copyright protection and other intellectual property rights owned by or licensed to Tele Atlas North America, Inc. The use of this material is subject to the terms of a license agreement. You will be held liable for any unauthorized copying or disclosure of this material.

CVRB ISA - Acari Ditch

Desert Center

Desert Center, CA 92239

Inquiry Number: 5625088.3

April 17, 2019

## Certified Sanborn® Map Report



6 Armstrong Road, 4th floor  
Shelton, CT 06484  
Toll Free: 800.352.0050  
[www.edrnet.com](http://www.edrnet.com)



# Certified Sanborn® Map Report

04/17/19

**Site Name:**

CVRB ISA - Acari Ditch  
Desert Center  
Desert Center, CA 92239  
EDR Inquiry # 5625088.3

**Client Name:**

Group Delta Consultants  
1035 S. Milliken Ave Suite G  
Ontario, CA 91761  
Contact: Aapris Medzhibovsky



The Sanborn Library has been searched by EDR and maps covering the target property location as provided by Group Delta Consultants were identified for the years listed below. The Sanborn Library is the largest, most complete collection of fire insurance maps. The collection includes maps from Sanborn, Bromley, Perris & Browne, Hopkins, Barlow, and others. Only Environmental Data Resources Inc. (EDR) is authorized to grant rights for commercial reproduction of maps by the Sanborn Library LLC, the copyright holder for the collection. Results can be authenticated by visiting [www.edrnet.com/sanborn](http://www.edrnet.com/sanborn).

The Sanborn Library is continually enhanced with newly identified map archives. This report accesses all maps in the collection as of the day this report was generated.

### Certified Sanborn Results:

**Certification #** D904-409F-96D3  
**PO #** NA  
**Project** CVBR ISA - Acari Ditch



Sanborn® Library search results

Certification #: D904-409F-96D3

### UNMAPPED PROPERTY

This report certifies that the complete holdings of the Sanborn Library, LLC collection have been searched based on client supplied target property information, and fire insurance maps covering the target property were not found.

The Sanborn Library includes more than 1.2 million fire insurance maps from Sanborn, Bromley, Perris & Browne, Hopkins, Barlow and others which track historical property usage in approximately 12,000 American cities and towns. Collections searched:

- Library of Congress
- University Publications of America
- EDR Private Collection

*The Sanborn Library LLC Since 1866™*

### Limited Permission To Make Copies

Group Delta Consultants (the client) is permitted to make up to FIVE photocopies of this Sanborn Map transmittal and each fire insurance map accompanying this report solely for the limited use of its customer. No one other than the client is authorized to make copies. Upon request made directly to an EDR Account Executive, the client may be permitted to make a limited number of additional photocopies. This permission is conditioned upon compliance by the client, its customer and their agents with EDR's copyright policy; a copy of which is available upon request.

### Disclaimer - Copyright and Trademark Notice

This Report contains certain information obtained from a variety of public and other sources reasonably available to Environmental Data Resources, Inc. It cannot be concluded from this Report that coverage information for the target and surrounding properties does not exist from other sources. NO WARRANTY EXPRESSED OR IMPLIED, IS MADE WHATSOEVER IN CONNECTION WITH THIS REPORT. ENVIRONMENTAL DATA RESOURCES, INC. SPECIFICALLY DISCLAIMS THE MAKING OF ANY SUCH WARRANTIES, INCLUDING WITHOUT LIMITATION, MERCHANTABILITY OR FITNESS FOR A PARTICULAR USE OR PURPOSE. ALL RISK IS ASSUMED BY THE USER. IN NO EVENT SHALL ENVIRONMENTAL DATA RESOURCES, INC. BE LIABLE TO ANYONE, WHETHER ARISING OUT OF ERRORS OR OMISSIONS, NEGLIGENCE, ACCIDENT OR ANY OTHER CAUSE, FOR ANY LOSS OF DAMAGE, INCLUDING, WITHOUT LIMITATION, SPECIAL, INCIDENTAL, CONSEQUENTIAL, OR EXEMPLARY DAMAGES. ANY LIABILITY ON THE PART OF ENVIRONMENTAL DATA RESOURCES, INC. IS STRICTLY LIMITED TO A REFUND OF THE AMOUNT PAID FOR THIS REPORT. Purchaser accepts this Report "AS IS". Any analyses, estimates, ratings, environmental risk levels or risk codes provided in this Report are provided for illustrative purposes only, and are not intended to provide, nor should they be interpreted as providing any facts regarding, or prediction or forecast of, any environmental risk for any property. Only a Phase I Environmental Site Assessment performed by an environmental professional can provide information regarding the environmental risk for any property. Additionally, the information provided in this Report is not to be construed as legal advice. Copyright 2019 by Environmental Data Resources, Inc. All rights reserved. Reproduction in any media or format, in whole or in part, of any report or map of Environmental Data Resources, Inc., or its affiliates, is prohibited without prior written permission.

EDR and its logos (including Sanborn and Sanborn Map) are trademarks of Environmental Data Resources, Inc. or its affiliates. All other trademarks used herein are the property of their respective owners.



**CVRB ISA - Acari Ditch**

Desert Center

Desert Center, CA 92239

Inquiry Number: 5625088.8

April 29, 2019

## The EDR Aerial Photo Decade Package



6 Armstrong Road, 4th floor  
Shelton, CT 06484  
Toll Free: 800.352.0050  
[www.edrnet.com](http://www.edrnet.com)

# EDR Aerial Photo Decade Package

04/29/19

**Site Name:**

CVRB ISA - Acari Ditch  
Desert Center  
Desert Center, CA 92239  
EDR Inquiry # 5625088.8

**Client Name:**

Group Delta Consultants  
1035 S. Milliken Ave Suite G  
Ontario, CA 91761  
Contact: Aapris Medzhibovsky



Environmental Data Resources, Inc. (EDR) Aerial Photo Decade Package is a screening tool designed to assist environmental professionals in evaluating potential liability on a target property resulting from past activities. EDR's professional researchers provide digitally reproduced historical aerial photographs, and when available, provide one photo per decade.

## Search Results:

<u>Year</u>	<u>Scale</u>	<u>Details</u>	<u>Source</u>
2016	1"=500'	Flight Year: 2016	USDA/NAIP
2012	1"=500'	Flight Year: 2012	USDA/NAIP
2009	1"=500'	Flight Year: 2009	USDA/NAIP
2005	1"=500'	Flight Year: 2005	USDA/NAIP
2002	1"=500'	Acquisition Date: May 29, 2002	USGS/DOQQ
1994	1"=500'	Flight Date: January 01, 1994	USGS
1984	1"=500'	Flight Date: August 23, 1984	USDA
1977	1"=500'	Flight Date: July 01, 1977	USGS
1975	1"=500'	Flight Date: October 16, 1975	USGS
1953	1"=500'	Flight Date: January 01, 1953	USDA
1948	1"=500'	Flight Date: June 25, 1948	USGS

**When delivered electronically by EDR, the aerial photo images included with this report are for ONE TIME USE ONLY. Further reproduction of these aerial photo images is prohibited without permission from EDR. For more information contact your EDR Account Executive.**

### Disclaimer - Copyright and Trademark Notice

This Report contains certain information obtained from a variety of public and other sources reasonably available to Environmental Data Resources, Inc. It cannot be concluded from this Report that coverage information for the target and surrounding properties does not exist from other sources. NO WARRANTY EXPRESSED OR IMPLIED, IS MADE WHATSOEVER IN CONNECTION WITH THIS REPORT. ENVIRONMENTAL DATA RESOURCES, INC. SPECIFICALLY DISCLAIMS THE MAKING OF ANY SUCH WARRANTIES, INCLUDING WITHOUT LIMITATION, MERCHANTABILITY OR FITNESS FOR A PARTICULAR USE OR PURPOSE. ALL RISK IS ASSUMED BY THE USER. IN NO EVENT SHALL ENVIRONMENTAL DATA RESOURCES, INC. BE LIABLE TO ANYONE, WHETHER ARISING OUT OF ERRORS OR OMISSIONS, NEGLIGENCE, ACCIDENT OR ANY OTHER CAUSE, FOR ANY LOSS OF DAMAGE, INCLUDING, WITHOUT LIMITATION, SPECIAL, INCIDENTAL, CONSEQUENTIAL, OR EXEMPLARY DAMAGES. ANY LIABILITY ON THE PART OF ENVIRONMENTAL DATA RESOURCES, INC. IS STRICTLY LIMITED TO A REFUND OF THE AMOUNT PAID FOR THIS REPORT. Purchaser accepts this Report "AS IS". Any analyses, estimates, ratings, environmental risk levels or risk codes provided in this Report are provided for illustrative purposes only, and are not intended to provide, nor should they be interpreted as providing any facts regarding, or prediction or forecast of, any environmental risk for any property. Only a Phase I Environmental Site Assessment performed by an environmental professional can provide information regarding the environmental risk for any property. Additionally, the information provided in this Report is not to be construed as legal advice.

Copyright 2019 by Environmental Data Resources, Inc. All rights reserved. Reproduction in any media or format, in whole or in part, of any report or map of Environmental Data Resources, Inc., or its affiliates, is prohibited without prior written permission.

EDR and its logos (including Sanborn and Sanborn Map) are trademarks of Environmental Data Resources, Inc. or its affiliates. All other trademarks used herein are the property of their respective owners.





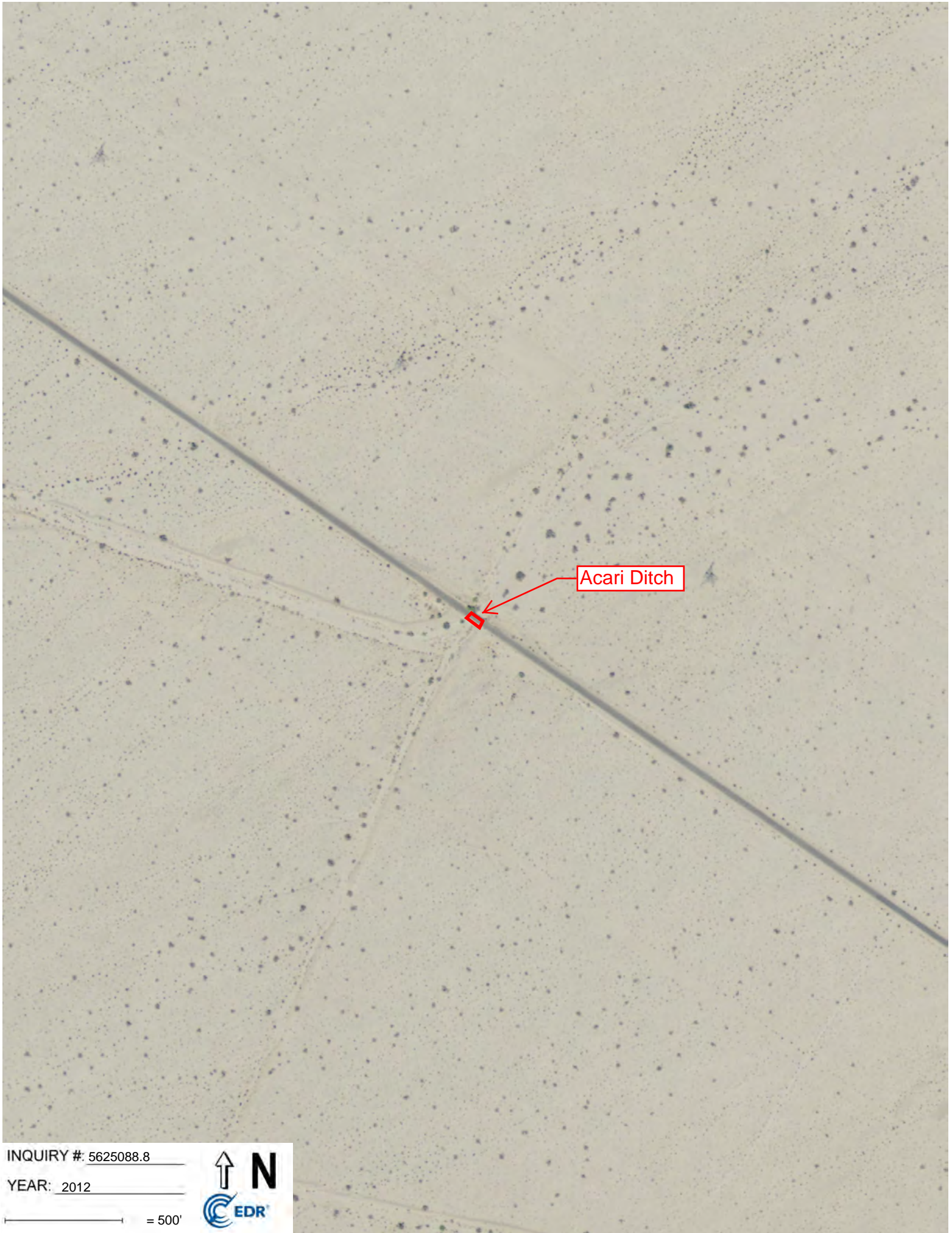
INQUIRY # 5625088.8

YEAR: 2016

— = 500'







INQUIRY #: 5625088.8

YEAR: 2012

— = 500'







INQUIRY #: 5625088.8

YEAR: 2009

— = 500'







Acari Ditch

INQUIRY #: 5625088.8

YEAR: 2005

— = 500'







INQUIRY #: 5625088.8

YEAR: 2002

— = 500'







INQUIRY #: 5625088.8


YEAR: 1994

— = 500'



Subject boundary not shown because it exceeds image extent or image is not georeferenced.





Acari Ditch


INQUIRY #: 5625088.8

YEAR: 1984

— = 500'








INQUIRY #: 5625088.8

YEAR: 1977

— = 500'







Acari Ditch

INQUIRY #: 5625088.8

YEAR: 1975

— = 500'







INQUIRY #: 5625088.8


YEAR: 1953

— = 500'



Subject boundary not shown because it exceeds image extent or image is not georeferenced.





INQUIRY #: 5625088.8

YEAR: 1948

— = 500'



CVRB ISA - Acari Ditch

Desert Center

Desert Center, CA 92239

Inquiry Number: 5625088.4

April 17, 2019

## EDR Historical Topo Map Report

with QuadMatch™



6 Armstrong Road, 4th floor  
Shelton, CT 06484  
Toll Free: 800.352.0050  
[www.edrnet.com](http://www.edrnet.com)



# EDR Historical Topo Map Report

04/17/19

**Site Name:**

CVRB ISA - Acari Ditch  
Desert Center  
Desert Center, CA 92239  
EDR Inquiry # 5625088.4

**Client Name:**

Group Delta Consultants  
1035 S. Milliken Ave Suite G  
Ontario, CA 91761  
Contact: Aapris Medzhibovsky



EDR Topographic Map Library has been searched by EDR and maps covering the target property location as provided by Group Delta Consultants were identified for the years listed below. EDR's Historical Topo Map Report is designed to assist professionals in evaluating potential liability on a target property resulting from past activities. EDR's Historical Topo Map Report includes a search of a collection of public and private color historical topographic maps, dating back to the late 1800s.

**Search Results:****Coordinates:**

<b>P.O.#</b>	NA	<b>Latitude:</b>	33.624934 33° 37' 30" North
<b>Project:</b>	CVBR ISA - Acari Ditch	<b>Longitude:</b>	-115.147033 -115° 8' 49" West
		<b>UTM Zone:</b>	Zone 11 North
		<b>UTM X Meters:</b>	671877.56
		<b>UTM Y Meters:</b>	3722110.04
		<b>Elevation:</b>	555.00' above sea level

**Maps Provided:**

2012  
1983  
1952

**Disclaimer - Copyright and Trademark Notice**

This Report contains certain information obtained from a variety of public and other sources reasonably available to Environmental Data Resources, Inc. It cannot be concluded from this Report that coverage information for the target and surrounding properties does not exist from other sources. NO WARRANTY EXPRESSED OR IMPLIED, IS MADE WHATSOEVER IN CONNECTION WITH THIS REPORT. ENVIRONMENTAL DATA RESOURCES, INC. SPECIFICALLY DISCLAIMS THE MAKING OF ANY SUCH WARRANTIES, INCLUDING WITHOUT LIMITATION, MERCHANTABILITY OR FITNESS FOR A PARTICULAR USE OR PURPOSE. ALL RISK IS ASSUMED BY THE USER. IN NO EVENT SHALL ENVIRONMENTAL DATA RESOURCES, INC. BE LIABLE TO ANYONE, WHETHER ARISING OUT OF ERRORS OR OMISSIONS, NEGLIGENCE, ACCIDENT OR ANY OTHER CAUSE, FOR ANY LOSS OF DAMAGE, INCLUDING, WITHOUT LIMITATION, SPECIAL, INCIDENTAL, CONSEQUENTIAL, OR EXEMPLARY DAMAGES. ANY LIABILITY ON THE PART OF ENVIRONMENTAL DATA RESOURCES, INC. IS STRICTLY LIMITED TO A REFUND OF THE AMOUNT PAID FOR THIS REPORT. Purchaser accepts this Report "AS IS". Any analyses, estimates, ratings, environmental risk levels or risk codes provided in this Report are provided for illustrative purposes only, and are not intended to provide, nor should they be interpreted as providing any facts regarding, or prediction or forecast of, any environmental risk for any property. Only a Phase I Environmental Site Assessment performed by an environmental professional can provide information regarding the environmental risk for any property. Additionally, the information provided in this Report is not to be construed as legal advice.

Copyright 2019 by Environmental Data Resources, Inc. All rights reserved. Reproduction in any media or format, in whole or in part, of any report or map of Environmental Data Resources, Inc., or its affiliates, is prohibited without prior written permission.

EDR and its logos (including Sanborn and Sanborn Map) are trademarks of Environmental Data Resources, Inc. or its affiliates. All other trademarks used herein are the property of their respective owners.

## Topo Sheet Key

This EDR Topo Map Report is based upon the following USGS topographic map sheets.


### 2012 Source Sheets




Ford Dry Lake  
2012  
7.5-minute, 24000



Aztec Mines  
2012  
7.5-minute, 24000

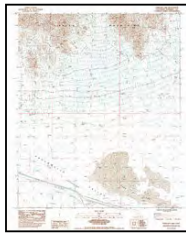


Sidewinder Well  
2012  
7.5-minute, 24000




East of Aztec Mines  
2012  
7.5-minute, 24000


### 1983 Source Sheets



Ford Dry Lake  
1983  
7.5-minute, 24000  
Aerial Photo Revised 1977



East of Aztec Mines  
1983  
7.5-minute, 24000  
Aerial Photo Revised 1977

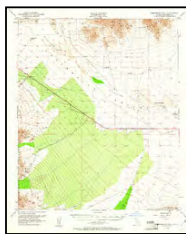


Aztec Mines  
1983  
7.5-minute, 24000  
Aerial Photo Revised 1977



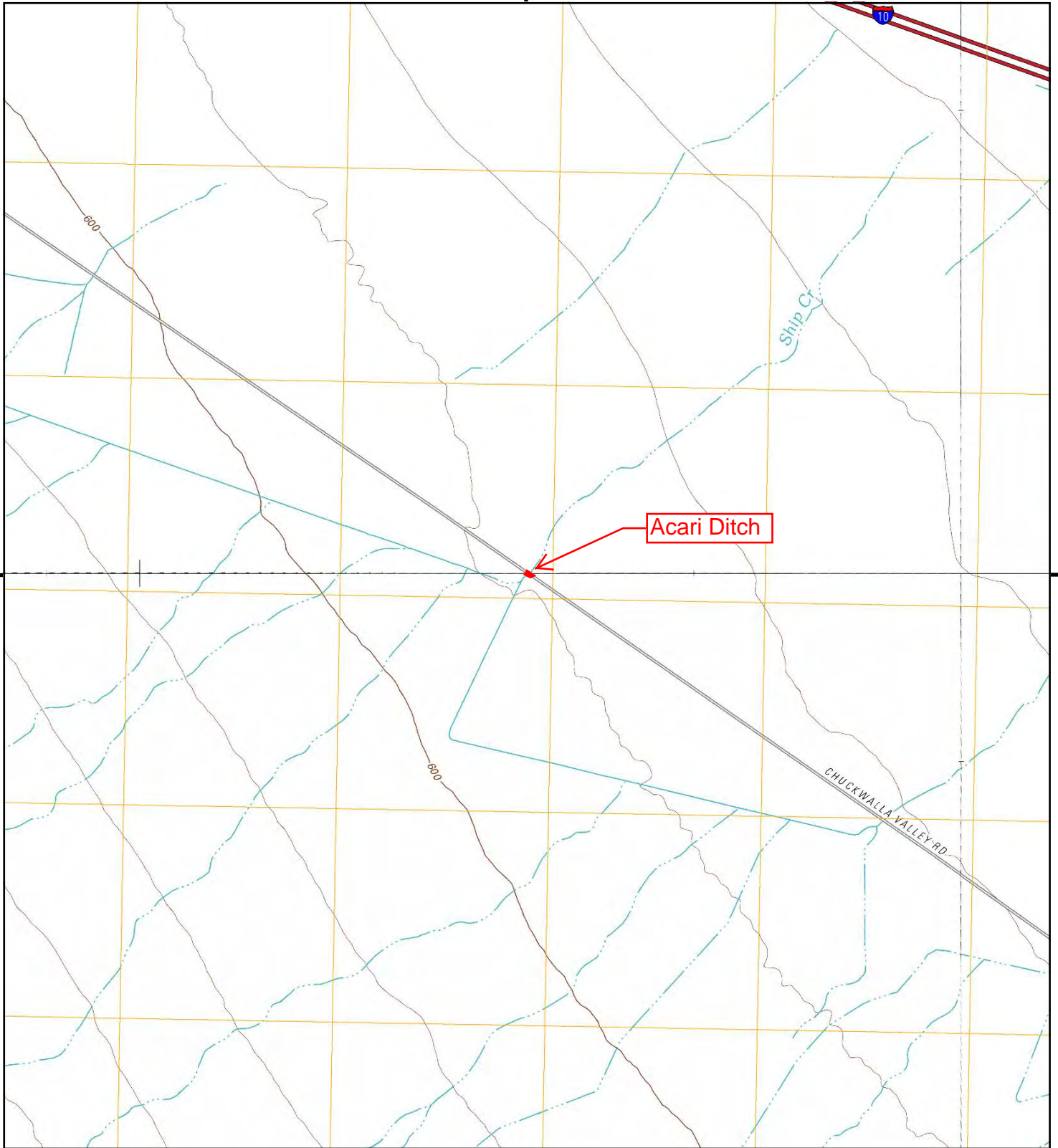
Sidewinder Well  
1983  
7.5-minute, 24000  
Aerial Photo Revised 1977

### 1952 Source Sheets

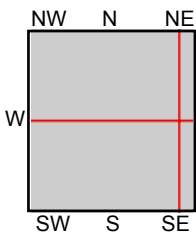


Sidewinder Well  
1952  
15-minute, 62500  
Aerial Photo Revised 1948





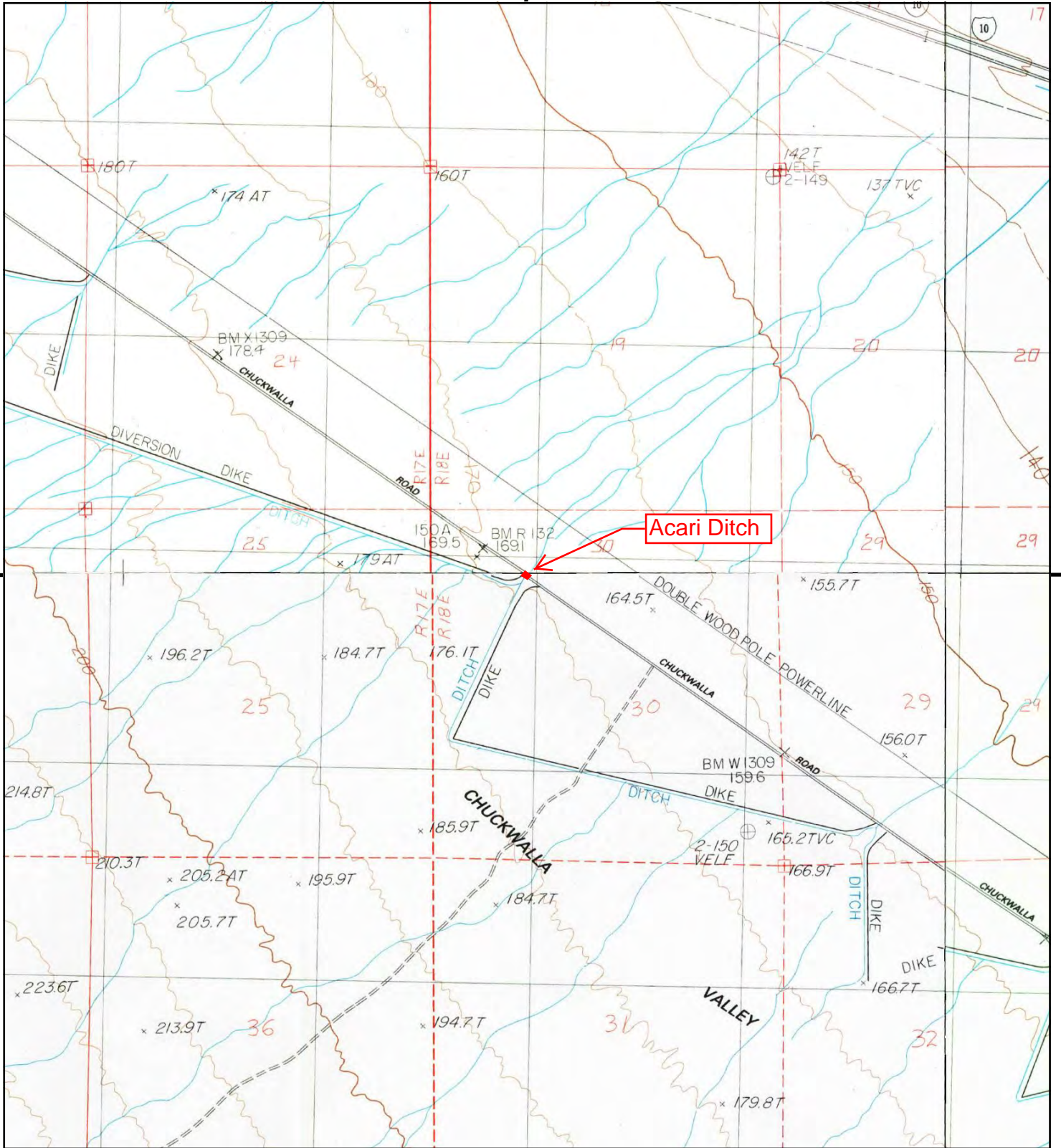
This report includes information from the following map sheet(s).



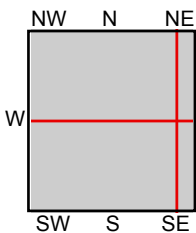
TP, Aztec Mines, 2012, 7.5-minute  
 NE, Ford Dry Lake, 2012, 7.5-minute  
 SE, East of Aztec Mines, 2012, 7.5-minute  
 NW, Sidewinder Well, 2012, 7.5-minute

**SITE NAME:** CVRB ISA - Acari Ditch  
**ADDRESS:** Desert Center  
 Desert Center, CA 92239  
**CLIENT:** Group Delta Consultants





This report includes information from the following map sheet(s).

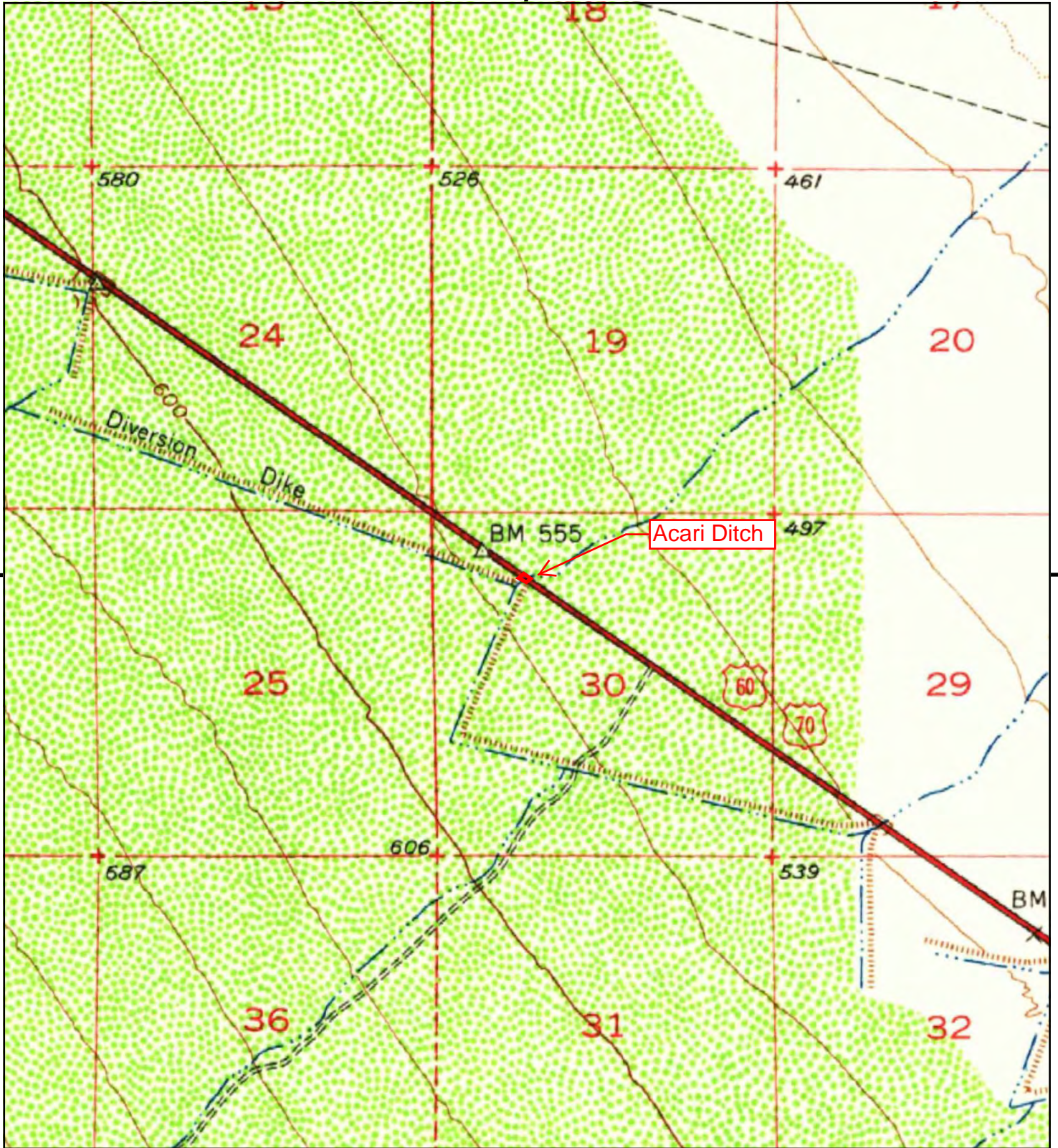


TP, Aztec Mines, 1983, 7.5-minute  
 NE, Ford Dry Lake, 1983, 7.5-minute  
 SE, East of Aztec Mines, 1983, 7.5-minute  
 NW, Sidewinder Well, 1983, 7.5-minute

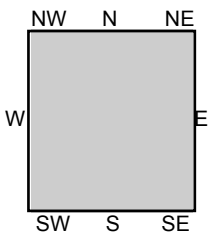
SITE NAME: CVRB ISA - Acari Ditch  
 ADDRESS: Desert Center  
 Desert Center, CA 92239  
 CLIENT: Group Delta Consultants







This report includes information from the following map sheet(s).



TP, Sidewinder Well, 1952, 15-minute

SITE NAME: CVRB ISA - Acari Ditch  
 ADDRESS: Desert Center  
 Desert Center, CA 92239  
 CLIENT: Group Delta Consultants



**APPENDIX B**  
**Site Photographs**





Group Delta Consultants

Site Photographs

PROJECT NAME	Chuckwalla Valley Road Bridges ISA	PROJECT No.	EN708	SHEET	1	OF	11
--------------	------------------------------------	-------------	-------	-------	---	----	----



PROJECT PHOTOGRAPHIC NUMBER	1		
DESCRIPTION	Chuckwalla Valley Road Bridge over Aztec Ditch		
View of the east portion of the Site.			
PHOTOGRAPHED BY	ND	DATE	04-30-2019

PROJECT PHOTOGRAPHIC NUMBER	2		
DESCRIPTION	Chuckwalla Valley Road Bridge over Aztec Ditch		
View of the north portion of the Site.			
PHOTOGRAPHED BY	ND	DATE	04-30-2019





Group Delta Consultants

Site Photographs

PROJECT NAME	Chuckwalla Valley Road Bridges ISA	PROJECT No.	EN708	SHEET	2	OF	11
--------------	------------------------------------	-------------	-------	-------	---	----	----



PROJECT PHOTOGRAPHIC NUMBER		3	
DESCRIPTION	Chuckwalla Valley Road Bridge over Aztec Ditch		
View of the west portion of the Site.			
PHOTOGRAPHED BY	ND	DATE	04-30-2019

PROJECT PHOTOGRAPHIC NUMBER		4	
DESCRIPTION	Chuckwalla Valley Road Bridge over Aztec Ditch		
View of the south portion of the Site.			
PHOTOGRAPHED BY	ND	DATE	04-30-2019



PROJECT NAME	Chuckwalla Valley Road Bridges ISA	PROJECT No.	EN708	SHEET	3	OF	11
--------------	------------------------------------	-------------	-------	-------	---	----	----



PROJECT PHOTOGRAPHIC NUMBER	5		
DESCRIPTION	Chuckwalla Valley Road Bridge over Aztec Ditch		
Abandoned tires at the north boundary			
PHOTOGRAPHED BY	ND	DATE	04-30-2019



PROJECT PHOTOGRAPHIC NUMBER	6		
DESCRIPTION	Chuckwalla Valley Road Bridge over Aztec Ditch.		
Overall view of the bridge from the south boundary			
PHOTOGRAPHED BY	ND	DATE	04-30-2019



PROJECT NAME	Chuckwalla Valley Road Bridges ISA	PROJECT No.	EN708	SHEET	4	OF	11
--------------	------------------------------------	-------------	-------	-------	---	----	----



PROJECT PHOTOGRAPHIC NUMBER		7	
DESCRIPTION	Chuckwalla Valley Road Bridge over Tarantula Ditch		
View of the north portion of the Site.			
PHOTOGRAPHED BY	ND	DATE	04-30-2019



PROJECT PHOTOGRAPHIC NUMBER		8	
DESCRIPTION	Chuckwalla Valley Road Bridge over Tarantula Ditch		
View of the east portion of the Site.			
PHOTOGRAPHED BY	ND	DATE	04-30-2019





Group Delta Consultants

Site Photographs

PROJECT NAME	Chuckwalla Valley Road Bridges ISA	PROJECT No.	EN708	SHEET	5	OF	11
--------------	------------------------------------	-------------	-------	-------	---	----	----



PROJECT PHOTOGRAPHIC NUMBER		9	
DESCRIPTION	Chuckwalla Valley Road Bridge over Tarantula Ditch		
View of the west portion of the Site.			
PHOTOGRAPHED BY	ND	DATE	04-30-2019



PROJECT PHOTOGRAPHIC NUMBER		10	
DESCRIPTION	Chuckwalla Valley Road Bridge over Tarantula Ditch		
View of the south portion of the Site.			
PHOTOGRAPHED BY	ND	DATE	04-30-2019





Group Delta Consultants

Site Photographs

PROJECT NAME	Chuckwalla Valley Road Bridges ISA	PROJECT No.	EN708	SHEET	6	OF	11
--------------	------------------------------------	-------------	-------	-------	---	----	----



PROJECT PHOTOGRAPHIC NUMBER	11		
DESCRIPTION	Chuckwalla Valley Road Bridge over Tarantula Ditch		
Overall view of the bridge from the south boundary			
PHOTOGRAPHED BY	ND	DATE	04-30-2019



PROJECT PHOTOGRAPHIC NUMBER	12		
DESCRIPTION	Chuckwalla Valley Road Bridge over Sutro Ditch		
View of the east portion of the Site			
PHOTOGRAPHED BY	ND	DATE	04-30-2019





Group Delta Consultants

Site Photographs

PROJECT NAME	Chuckwalla Valley Road Bridges ISA	PROJECT No.	EN708	SHEET	7	OF	11
--------------	------------------------------------	-------------	-------	-------	---	----	----



PROJECT PHOTOGRAPHIC NUMBER		13	
DESCRIPTION	Chuckwalla Valley Road Bridge over Sutro Ditch		
View of the west portion of the Site			
PHOTOGRAPHED BY	ND	DATE	04-30-2019



PROJECT PHOTOGRAPHIC NUMBER		14	
DESCRIPTION	Chuckwalla Valley Road Bridge over Sutro Ditch		
View of the south portion of the Site			
PHOTOGRAPHED BY	ND	DATE	04-30-2019





Group Delta Consultants

Site Photographs

PROJECT NAME	Chuckwalla Valley Road Bridges ISA	PROJECT No.	EN708	SHEET	8	OF	11
--------------	------------------------------------	-------------	-------	-------	---	----	----



PROJECT PHOTOGRAPHIC NUMBER	15		
DESCRIPTION	Chuckwalla Valley Road Bridge over Sutro Ditch		
View of the north portion of the Site			
PHOTOGRAPHED BY	ND	DATE	04-30-2019



PROJECT PHOTOGRAPHIC NUMBER	16		
DESCRIPTION	Chuckwalla Valley Road Bridge over Sutro Ditch		
Overall view of the bridge from the west boundary			
PHOTOGRAPHED BY	ND	DATE	04-30-2019





Group Delta Consultants

Site Photographs

PROJECT NAME	Chuckwalla Valley Road Bridges ISA	PROJECT No.	EN708	SHEET	9	OF	11
--------------	------------------------------------	-------------	-------	-------	---	----	----



PROJECT PHOTOGRAPHIC NUMBER		17	
DESCRIPTION	Chuckwalla Valley Road Bridge over Acari Ditch		
View of the east portion of the Site			
PHOTOGRAPHED BY	ND	DATE	04-30-2019

PROJECT PHOTOGRAPHIC NUMBER		18	
DESCRIPTION	Chuckwalla Valley Road Bridge over Acari Ditch		
View of the west portion of the Site			
PHOTOGRAPHED BY	ND	DATE	04-30-2019





Group Delta Consultants

Site Photographs

PROJECT NAME	Chuckwalla Valley Road Bridges ISA	PROJECT No.	EN708	SHEET	10	OF	11
--------------	------------------------------------	-------------	-------	-------	----	----	----



PROJECT PHOTOGRAPHIC NUMBER	19		
DESCRIPTION	Chuckwalla Valley Road Bridge over Acari Ditch		
View of the north portion of the Site			
PHOTOGRAPHED BY	ND	DATE	04-30-2019

PROJECT PHOTOGRAPHIC NUMBER	20		
DESCRIPTION	Chuckwalla Valley Road Bridge over Acari Ditch		
View of the south portion of the Site			
PHOTOGRAPHED BY	ND	DATE	04-30-2019



PROJECT NAME	Chuckwalla Valley Road Bridges ISA	PROJECT No.	EN708	SHEET	11	OF	11
--------------	------------------------------------	-------------	-------	-------	----	----	----



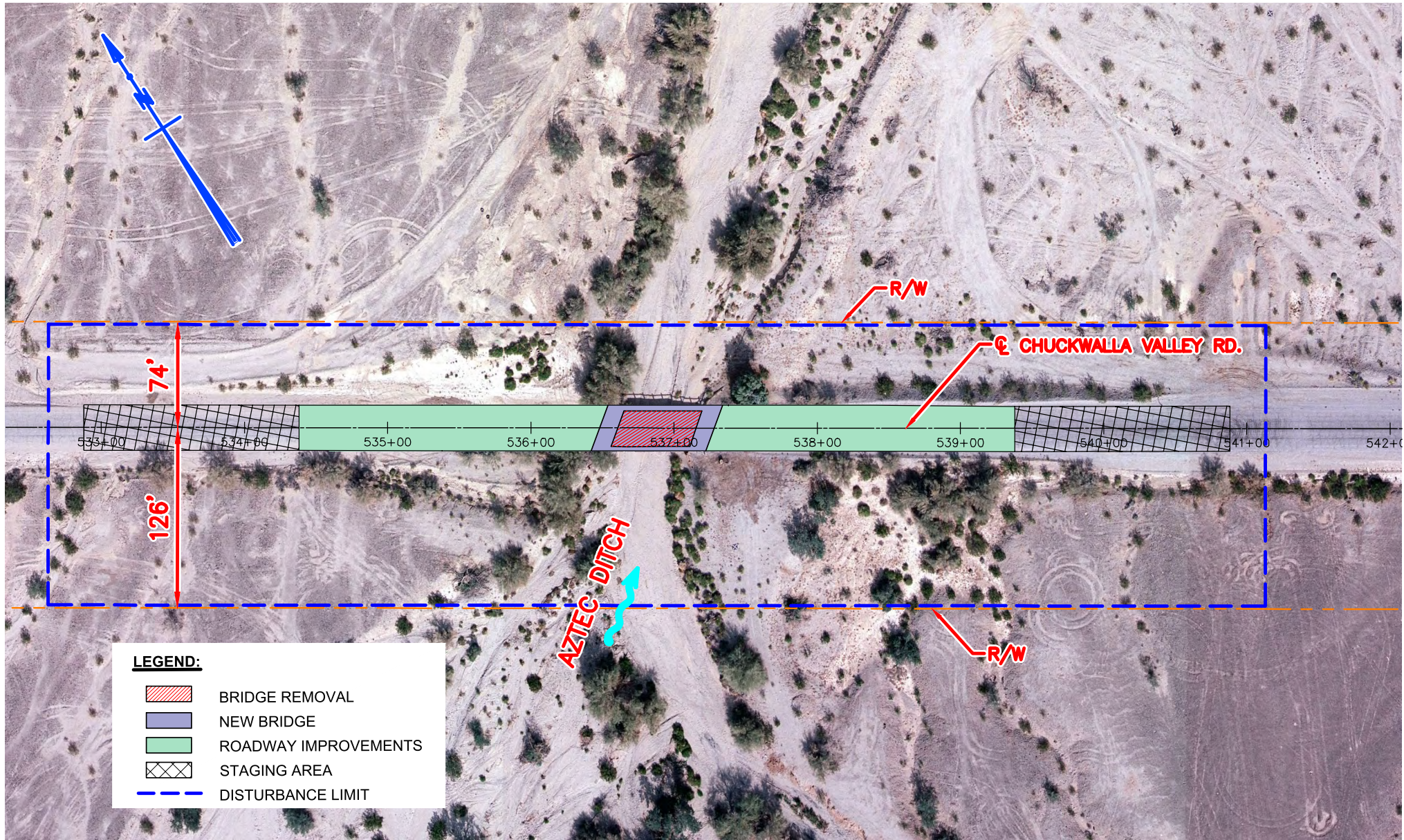
PROJECT PHOTOGRAPHIC NUMBER	21		
DESCRIPTION	Chuckwalla Valley Road Bridge over Acari Ditch		
Embedded plastic black tube at the south-adjacent limit			
PHOTOGRAPHED BY	ND	DATE	04-30-2019



PROJECT PHOTOGRAPHIC NUMBER	22		
DESCRIPTION	Chuckwalla Valley Road Bridge over Acari Ditch		
Abandoned tires at the south boundary			
PHOTOGRAPHED BY	ND	DATE	04-30-2019

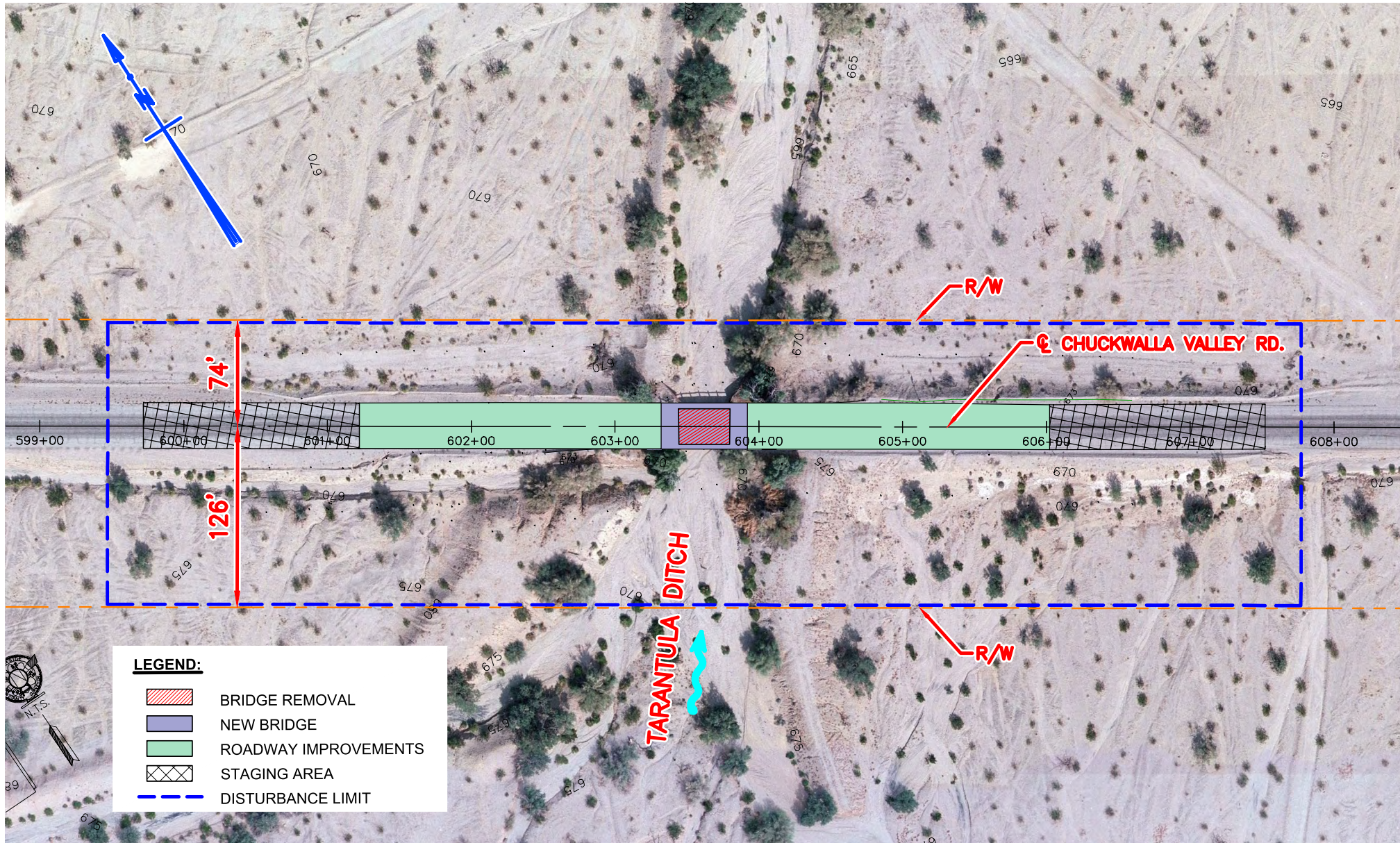
**APPENDIX C**  
**Proposed Improvements**










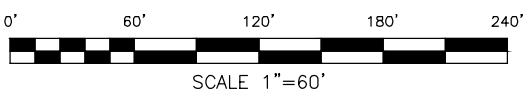
**CHUCKWALLA VALLEY ROAD BRIDGE OVER  
AZTEC DITCH PROPOSED IMPROVEMENTS  
Br. No. 56C0102, FPN BRLO-5956(239)**





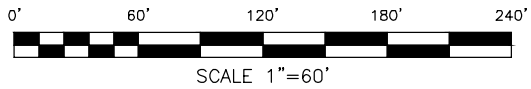
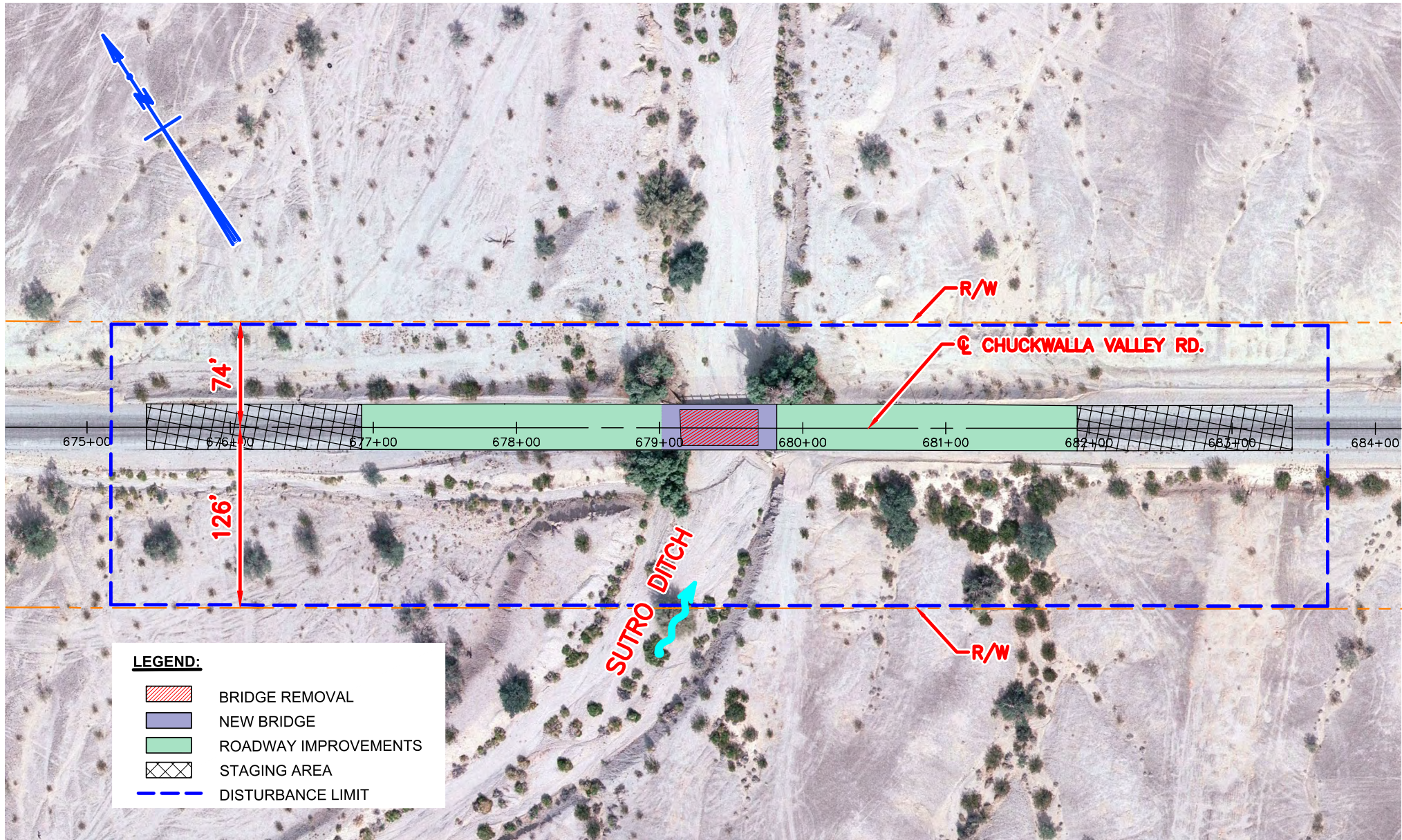
**LEGEND:**

-  BRIDGE REMOVAL
-  NEW BRIDGE
-  ROADWAY IMPROVEMENTS
-  STAGING AREA
-  DISTURBANCE LIMIT



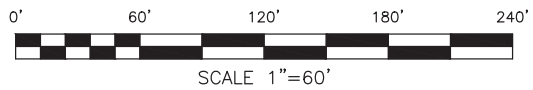
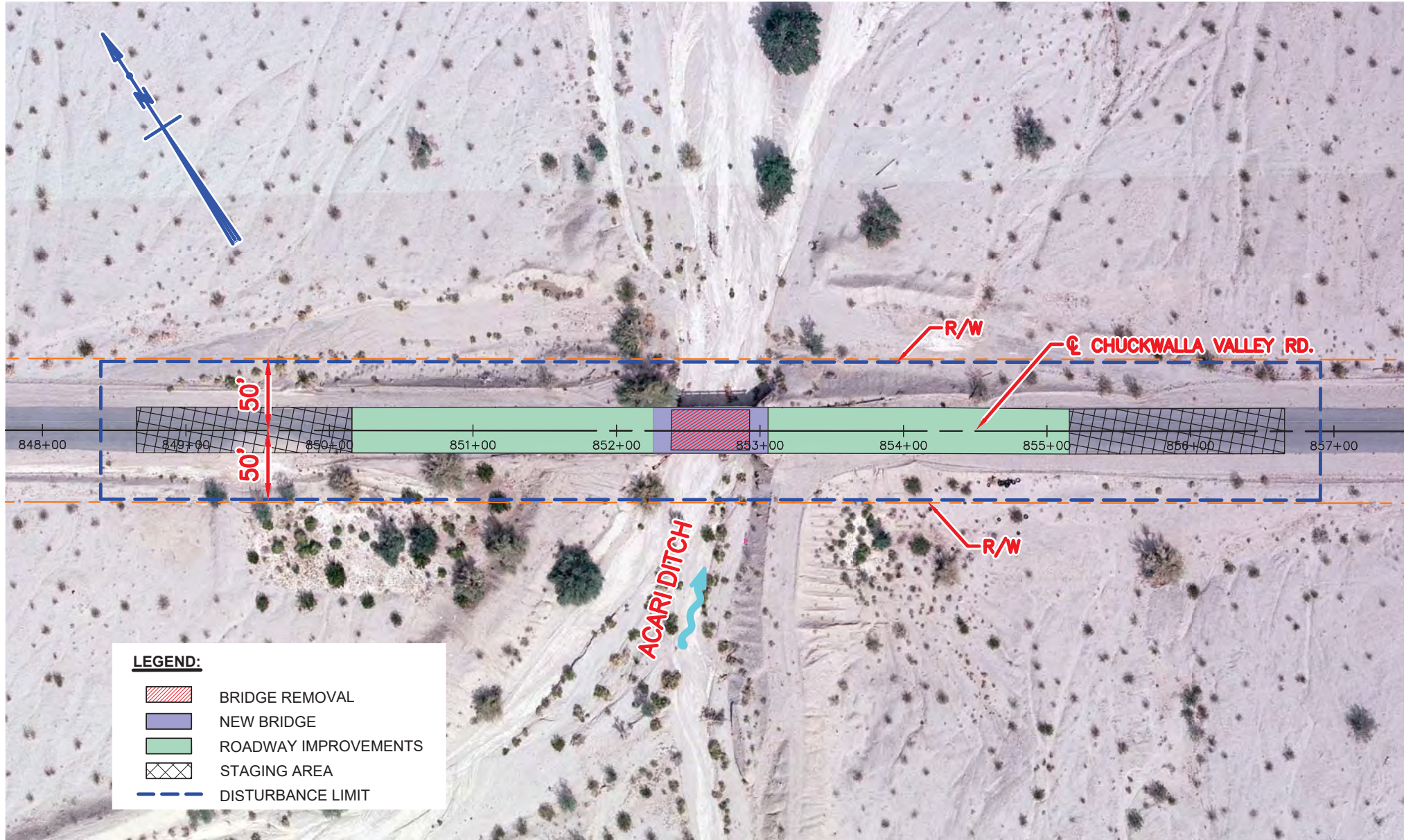
**CHUCKWALLA VALLEY ROAD BRIDGE OVER TARANTULA DITCH PROPOSED IMPROVEMENTS**  
 Br. No. 56C0103, FPN BRLO-5956(227)





**CHUCKWALLA VALLEY ROAD BRIDGE OVER SUTRO DITCH PROPOSED IMPROVEMENTS**  
 Br. No. 56C0104, FPN BRLO-5956(226)





**CHUCKWALLA VALLEY ROAD BRIDGE OVER ACARI DITCH PROPOSED IMPROVEMENTS**  
 Br. No. 56C0108, FPN BRLO-5956(225)



**APPENDIX D**  
**ISA Checklist**



# GROUP DELTA

CNS Engineers, Inc  
11870 Pierce Street, Suite 265  
Riverside, California 92505

March 8, 2019  
Group Delta Project: EN708

Attention: James Lu, PE, SE

Subject: Initial Site Assessment (ISA) Checklist  
Replacement of Four Timber Bridges on Chuckwalla Valley Road  
Riverside County, California

Dear Mr. Lu:

Group Delta Consultants, Inc. is pleased to submit to CNS Engineers, Inc this Initial Site Assessment (ISA) Checklist for the Replacement of Four Timber Bridges on Chuckwalla Valley Road located in Riverside County, California.

The County of Riverside (The County), in cooperation with California Department of Transportation (Caltrans), is proposing to replace the following four existing structurally deficient bridges along Chuckwalla Valley Road near the Desert Center in Riverside County, California:

- Chuckwalla Valley Road Bridge over Aztec Ditch (State Br. No. 56C0102) (Federal Aid Project No. BRLO-5956(239))
- Chuckwalla Valley Road Bridge over Tarantula Ditch (State Br. No. 56C0103) (Federal Aid Project No. BRLO-5956(227))
- Chuckwalla Valley Road Bridge over Sutro Ditch (State Br. No. 56C0104) (Federal Aid Project No. BRLO-5956(226))
- Chuckwalla Valley Road Bridge over Acari Ditch (State Br. No. 56C0108) (Federal Aid Project No. BRLO-5956(225))

Although the potential for encountering hazardous waste exists, no recognized environmental conditions have been identified for the project. The following areas of concern related to hazardous building materials were identified:

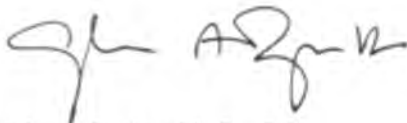
1. Asbestos containing materials (ACMs) and lead-based paints (LBPs) are commonly encountered on bridges and are also considered an area of concern; a hazardous building materials survey must be conducted on the bridges prior to construction.

2. Treated timbers were observed on the bridges. Treated wood is typically treated with hazardous preserving chemicals that protect the wood from insect attack and fungal decay during its use. The Department of Toxic Substances Control (DTSC) requires that treated wood waste (TWW) either be disposed of as a hazardous waste or, if not tested, the generator may presume that TWW is a hazardous waste (to avoid the time and expense involved in completing laboratory testing) and manage the waste by Alternative Management Standards (AMS). The AMS are described in the California Code of Regulations, Title 22, Division 4.5, Chapter 34. The AMS lessen storage requirements, extend accumulation periods, allow shipments of presumed hazardous waste TWW without manifests and registered hazardous waste haulers, and permit disposal at specific non-hazardous waste landfills.
  
3. Proposed project construction will involve disturbance of near surface soils that have the potential to contain aurally deposited lead (ADL) resulting from historic leaded gasoline emissions settling on the ground. An ADL investigation should be conducted if required by Caltrans.

Should you have any questions regarding this report, please feel free to call us at: (949) 450-2100.

Sincerely,

**GROUP DELTA CONSULTANTS, INC.**



Glenn Burks, Ph.D., P.E.  
Director of Environmental Services



Jack Packwood, CIH  
Associate





# Initial Site Assessment (ISA) Checklist

## Project Information

**District:** 08      **County:** Riverside      **Route:** N/A      **Post Mile:** N/A      **EA:** N/A

**Description:** The County of Riverside (The County), in cooperation with California Department of Transportation (Caltrans), is proposing to replace the following four existing structurally deficient bridges along Chuckwalla Valley Road near the Desert Center in Riverside County, California:

- Chuckwalla Valley Road Bridge over Aztec Ditch (State Br. No. 56C0102) (Federal Aid Project No. BRLO-5956(239))
- Chuckwalla Valley Road Bridge over Tarantula Ditch (State Br. No. 56C0103) (Federal Aid Project No. BRLO-5956(227))
- Chuckwalla Valley Road Bridge over Sutro Ditch (State Br. No. 56C0104) (Federal Aid Project No. BRLO-5956(226))
- Chuckwalla Valley Road Bridge over Acari Ditch (State Br. No. 56C0108) (Federal Aid Project No. BRLO-5956(225))

Chuckwalla Valley Road, an approximately 16-mile stretch of frontage road, is classified as a Local Rural Road. It runs nearly parallel with Interstate 10 (I-10) and connects Corn Springs Road and I-10 at the west end and Paled Dunes Drive and I-10 at the east end. Although the traffic volume on this road is low, it occasionally carries the detoured traffic from I-10 when the freeway is temporarily closed for construction or emergency incidents. Therefore, it is important to maintain this frontage road in sound condition at all times. Presently, load restrictions posted on the four bridges along Chuckwalla Valley Road limit the vehicular load-carrying capacity of the bridges below normal standards.

The County proposes replacing the existing 2-lane timber bridges along Chuckwalla Valley Road with new 2-lane modern bridges with a curb-to-curb roadway width of 32 feet at the same location. The proposed road width consists of two 12-foot-wide travel lanes, one lane in each direction, and a 4-foot-wide shoulder on each side. Modern traffic barriers/railings meeting current Caltrans safety design standards shall be constructed. The proposed bridges will be approximately 60 to 80 feet long depending on the hydraulic capacity and water surface freeboard requirements. Additionally, approach roadway improvements will be provided and channel improvements will be administered to avoid future scour problems. It is envisioned that the channel bottom will remain earthen.

Hazardous Waste (HW) Study Minimal-Risk Projects List (HW1)? No

**Project Manager:** Cesar Tolentino      Phone # (951) 955-1520

**Project Engineer:** Cesar Tolentino      Phone # (951) 955-1520

## Project Screening

Attach the project location map to this checklist to show location of all known and/or potential HW sites identified.

1. Project Features: **New R/W?** No    **Excavation?** Yes    **Railroad Involvement?** No  
**Structure demolition/modification?** Yes    **Subsurface utility relocation?** TBD

2. **Project Setting:** Frontage roads along the I-10 within the deserts of Riverside County.

**Rural or Urban:** Rural

**Current land uses:** County roadway and associated drainage features

**Adjacent land uses:** Generally undeveloped desert lands.

3. Check federal, State, and local environmental and health regulatory agency records as necessary, to see if any known hazardous waste site is in or near the project area. If a known site is identified, show its location on the attached map and attach additional sheets, as needed, to provide pertinent information for the proposed project.

A review of online environmental databases was conducted including the California Department of Toxic Substances Control's (DTSC's) EnviroStor website and the State Water Resources Control Board's (SWRCB's) GeoTracker website. The databases contain local, State, and federal hazardous waste sites.

No properties were listed within the vicinity of any of the 4 bridges.

4. Conduct Field Inspection

Inspection Date: 12/10/2018

Use the attached map to locate potential or known HW sites.

Environmental conditions were identified by Chris Lemaster of Group Delta Consultants.

STORAGE STRUCTURES / PIPELINES:

Underground tanks	<u>No</u>	Surface tanks	<u>No</u>
Sumps	<u>No</u>	Ponds	<u>Yes</u>
Drums	<u>No</u>	Basins	<u>Yes</u>
Transformers	<u>No</u>	Landfill	<u>No</u>
Other	<u>No</u>		

CONTAMINATION: (spills, leaks, illegal dumping, etc.)

**Surface staining:** No      **Oil sheen:** No

**Odors:** No      **Vegetation damage:** No

**Other:** No

## Initial Site Assessment (ISA) Checklist

(continued)

**HAZARDOUS MATERIALS:** (asbestos, lead, etc.)

**Buildings:** \_\_\_\_\_ **No** \_\_\_\_\_ **Spray-on fireproofing:** \_\_\_\_\_ **No** \_\_\_\_\_

**Pipe wrap:** \_\_\_\_\_ **No** \_\_\_\_\_ **Friable tile:** \_\_\_\_\_ **No** \_\_\_\_\_

**Acoustical plaster:** \_\_\_\_\_ **No** \_\_\_\_\_ **Serpentine:** \_\_\_\_\_ **No** \_\_\_\_\_

**Paint:** Yes **Other:** Potential for asbestos-containing materials (ACMs) and lead-based paints (LBPs) on the bridges. Treated wood timbers were also observed. Potential for lead in surface soil.

5. Additional record search, as necessary, of subsequent land uses that could have resulted in a hazardous waste site.

No previous land uses were identified adjacent to the project site that could have resulted in hazardous waste releases.

6. **Other comments and/or observations:** Although the potential for encountering hazardous waste exists, no recognized environmental conditions have been identified for the project. The following areas of concern related to hazardous building materials were identified:

- a) ACMs and LBPs are commonly encountered on bridges and are also considered an area of concern; a hazardous building materials survey must be conducted on the bridges prior to construction.
- b) Treated wood timbers were observed on the bridges. Treated wood is typically treated with hazardous preserving chemicals that protect the wood from insect attack and fungal decay during its use. The Department of Toxic Substances Control (DTSC) requires that treated wood waste (TWW) either be disposed of as a hazardous waste or, if not tested, the generator may presume that TWW is a hazardous waste (to avoid the time and expense involved in completing laboratory testing) and manage the waste by Alternative Management Standards (AMS). The AMS are described in the California Code of Regulations, Title 22, Division 4.5, Chapter 34. The AMS lessen storage requirements, extend accumulation periods, allow shipments of presumed hazardous waste TWW without manifests and registered hazardous waste haulers, and permit disposal at specific non-hazardous waste landfills.
- c) Proposed project construction will involve disturbance of near surface soils that have the potential to contain aerially deposited lead (ADL) resulting from historic leaded gasoline emissions settling on the ground. An ADL investigation should be conducted if required by Caltrans.



## Initial Site Assessment (ISA) Checklist

(continued)

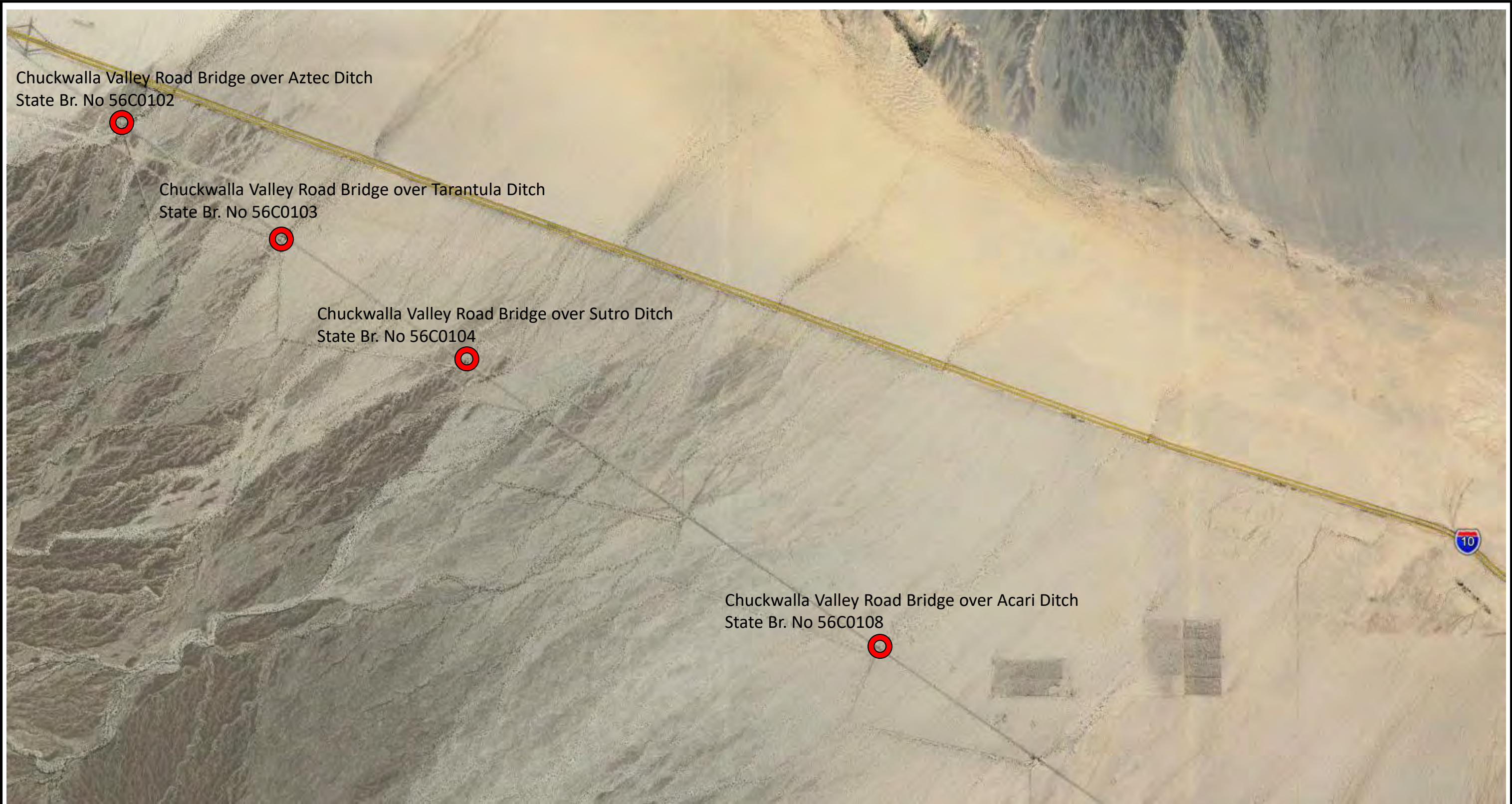
### ISA Determination


Does the project have potential hazardous waste involvement? YES If there is known or potential hazardous waste involvement, is additional ISA work needed before task orders can be prepared for the Investigation? No If "YES," explain; then give an estimate of additional time required: \_\_\_\_\_

---

A brief memo should be prepared to transmit the ISA conclusions to the Project Manager and Project Engineer.

ISA Conducted by  Date 3/8/2019  
Jack Packwood  
Group Delta Consultants  
(951) 295-6442



**Legend**  
 Bridge Location



DATE: 3-8-19	DRAWN BY: AM
REVIEWED BY:	APPROVED BY:
REVISED:	SOURCE: Google Earth



GROUP DELTA  
 CONSULTANTS, INC  
 1035 S. Milliken Avenue,  
 Suite G  
 Ontario, CA 91761

LOCATIONS OF PROJECT BRIDGES  
 CHUCKWALLA VALLEY ROAD

---

REPLACEMENT OF FOUR TIMBER BRIDGES ON  
 CHUCKWALLA VALLEY ROAD

PROJECT NUMBER: EN708
SCALE:
FIGURE NUMBER:





Group Delta Consultants  
Site Photographs

PROJECT NAME	Replacement of Four Timber Bridges on Chuckwalla Valley Road	PROJECT No.	EN708	SHEET	1	OF	8
--------------	--	-------------	-------	-------	---	----	---



PROJECT PHOTOGRAPHIC NUMBER		1	
DESCRIPTION	Bridge 56C0102 – Chuckwalla Valley Road, Aztec Ditch		
Top Side – Looking West			
PHOTOGRAPHED BY	CL	DATE	12-20-2018

PROJECT PHOTOGRAPHIC NUMBER		2	
DESCRIPTION	Bridge 56C0102 – Chuckwalla Valley Road, Aztec Ditch		
Top Side – Looking Southwest (Paint on Upper Wood in Poor Condition)			
PHOTOGRAPHED BY	CL	DATE	12-20-2018





Group Delta Consultants  
Site Photographs

PROJECT NAME	Replacement of Four Timber Bridges on Chuckwalla Valley Road	PROJECT No.	EN708	SHEET	2	OF	8
--------------	--	-------------	-------	-------	---	----	---



PROJECT PHOTOGRAPHIC NUMBER		3	
DESCRIPTION	Bridge 56C0102 – Chuckwalla Valley Road, Aztec Ditch		
Top Side – Looking North (Paint on Upper Wood in Poor Condition)			
PHOTOGRAPHED BY	CL	DATE	12-20-2018



PROJECT PHOTOGRAPHIC NUMBER		4	
DESCRIPTION	Bridge 56C0102 – Chuckwalla Valley Road, Aztec Ditch		
South Side – Looking North (Paint on Upper Wood/Concrete in Poor Condition)			
PHOTOGRAPHED BY	CL	DATE	12-20-2018





Group Delta Consultants  
Site Photographs

PROJECT NAME	Replacement of Four Timber Bridges on Chuckwalla Valley Road	PROJECT No.	EN708	SHEET	3	OF	8
--------------	--	-------------	-------	-------	---	----	---



PROJECT PHOTOGRAPHIC NUMBER		5	
DESCRIPTION	Bridge 56C0102 – Chuckwalla Valley Road, Aztec Ditch		
South Side – Looking North			
PHOTOGRAPHED BY	CL	DATE	12-20-2018

PROJECT PHOTOGRAPHIC NUMBER		6	
DESCRIPTION	Bridge 56C0102 – Chuckwalla Valley Road, Aztec Ditch		
North Side – Looking Southeast (Paint on Upper Wood in Poor Condition)			
PHOTOGRAPHED BY	CL	DATE	12-20-2018





Group Delta Consultants

Site Photographs

PROJECT NAME	Replacement of Four Timber Bridges on Chuckwalla Valley Road	PROJECT No.	EN708	SHEET	4	OF	8
--------------	--	-------------	-------	-------	---	----	---



PROJECT PHOTOGRAPHIC NUMBER		7	
DESCRIPTION	Bridge 56C0103 – Chuckwalla Valley Road, Tarantula Ditch		
Top Side – Looking West (Paint on Upper Wood in Poor Condition)			
PHOTOGRAPHED BY	CL	DATE	12-20-2018

PROJECT PHOTOGRAPHIC NUMBER		8	
DESCRIPTION	Bridge 56C0103 – Chuckwalla Valley Road, Tarantula Ditch		
North Side – Looking SW (Paint on Upper Wood/Concrete in Poor Condition)			
PHOTOGRAPHED BY	CL	DATE	12-20-2018





Group Delta Consultants

Site Photographs

PROJECT NAME	Replacement of Four Timber Bridges on Chuckwalla Valley Road	PROJECT No.	EN708	SHEET	5	OF	8
--------------	--	-------------	-------	-------	---	----	---



PROJECT PHOTOGRAPHIC NUMBER		9	
DESCRIPTION	Bridge 56C0104 – Chuckwalla Valley Road, Sutro Ditch		
Top Side – Looking West (Paint on Upper Wood in Poor Condition)			
PHOTOGRAPHED BY	CL	DATE	12-20-2018

PROJECT PHOTOGRAPHIC NUMBER		10	
DESCRIPTION	Bridge 56C0104 – Chuckwalla Valley Road, Sutro Ditch		
Top Side – Looking South (Paint on Upper Wood in Poor Condition)			
PHOTOGRAPHED BY	CL	DATE	12-20-2018





Group Delta Consultants  
Site Photographs

PROJECT NAME	Replacement of Four Timber Bridges on Chuckwalla Valley Road	PROJECT No.	EN708	SHEET	6	OF	8
--------------	--	-------------	-------	-------	---	----	---



PROJECT PHOTOGRAPHIC NUMBER		11	
DESCRIPTION	Bridge 56C0104 – Chuckwalla Valley Road, Sutro Ditch		
North Side – Looking East			
PHOTOGRAPHED BY	CL	DATE	12-20-2018



PROJECT PHOTOGRAPHIC NUMBER		12	
DESCRIPTION	Bridge 56C0104 – Chuckwalla Valley Road, Sutro Ditch		
South Side – Looking East (Damaged Bank/Structure)			
PHOTOGRAPHED BY	CL	DATE	12-20-2018



Group Delta Consultants  
Site Photographs

PROJECT NAME	Replacement of Four Timber Bridges on Chuckwalla Valley Road	PROJECT No.	EN708	SHEET	7	OF	8
--------------	--	-------------	-------	-------	---	----	---



PROJECT PHOTOGRAPHIC NUMBER		13	
DESCRIPTION	Bridge 56C0108 – Chuckwalla Valley Road, Acari Ditch		
South Side – Looking North (Concrete Deck above Wood Structure/Steel Rails)			
PHOTOGRAPHED BY	CL	DATE	12-20-2018



PROJECT PHOTOGRAPHIC NUMBER		14	
DESCRIPTION	Bridge 56C0108 – Chuckwalla Valley Road, Acari Ditch		
Top Side – Looking West			
PHOTOGRAPHED BY	CL	DATE	12-20-2018





Group Delta Consultants  
Site Photographs

PROJECT NAME	Replacement of Four Timber Bridges on Chuckwalla Valley Road	PROJECT No.	EN708	SHEET	8	OF	8
--------------	--	-------------	-------	-------	---	----	---



PROJECT PHOTOGRAPHIC NUMBER		15	
DESCRIPTION	Bridge 56C0108 – Chuckwalla Valley Road, Acari Ditch		
North Side – Looking Southwest			
PHOTOGRAPHED BY	CL	DATE	12-20-2018

PROJECT PHOTOGRAPHIC NUMBER		16	
DESCRIPTION	Bridge 56C0108 – Chuckwalla Valley Road, Acari Ditch		
Northwest Corner (Close-Up)			
PHOTOGRAPHED BY	CL	DATE	12-20-2018