

APPENDIX B
ENVIRONMENTAL DATA RESOURCES, INC. REPORT
(RADIUS SEARCH MAP, SANBORN MAPS, AERIAL PHOTOGRAPHS,
TOPOGRAPHIC MAPS, & CITY DIRECTORIES)



3950 Acacia Ave

3950 Acacia Ave

Norco, CA 92860

Inquiry Number: 5814300.9

October 03, 2019

The EDR Aerial Photo Decade Package



6 Armstrong Road, 4th floor
Shelton, CT 06484
Toll Free: 800.352.0050
www.edrnet.com

EDR Aerial Photo Decade Package

10/03/19

Site Name:

3950 Acacia Ave
3950 Acacia Ave
Norco, CA 92860
EDR Inquiry # 5814300.9

Client Name:

Group Delta Consultants
1035 S. Milliken Ave Suite G
Ontario, CA 91761
Contact: Tomo Demers



Environmental Data Resources, Inc. (EDR) Aerial Photo Decade Package is a screening tool designed to assist environmental professionals in evaluating potential liability on a target property resulting from past activities. EDR's professional researchers provide digitally reproduced historical aerial photographs, and when available, provide one photo per decade.

Search Results:

<u>Year</u>	<u>Scale</u>	<u>Details</u>	<u>Source</u>
2016	1"=500'	Flight Year: 2016	USDA/NAIP
2012	1"=500'	Flight Year: 2012	USDA/NAIP
2009	1"=500'	Flight Year: 2009	USDA/NAIP
2006	1"=500'	Flight Year: 2006	USDA/NAIP
1994	1"=500'	Acquisition Date: June 01, 1994	USGS/DOQQ
1990	1"=500'	Flight Date: August 29, 1990	USDA
1989	1"=500'	Flight Date: August 03, 1989	USDA
1985	1"=500'	Flight Date: September 13, 1985	USDA
1975	1"=500'	Flight Date: August 01, 1975	USGS
1967	1"=500'	Flight Date: May 15, 1967	USDA
1959	1"=500'	Flight Date: October 16, 1959	USDA
1953	1"=500'	Flight Date: February 02, 1953	USDA
1948	1"=500'	Flight Date: July 10, 1948	USGS
1938	1"=500'	Flight Date: June 14, 1938	USDA
1931	1"=500'	Flight Date: September 18, 1931	FAIR

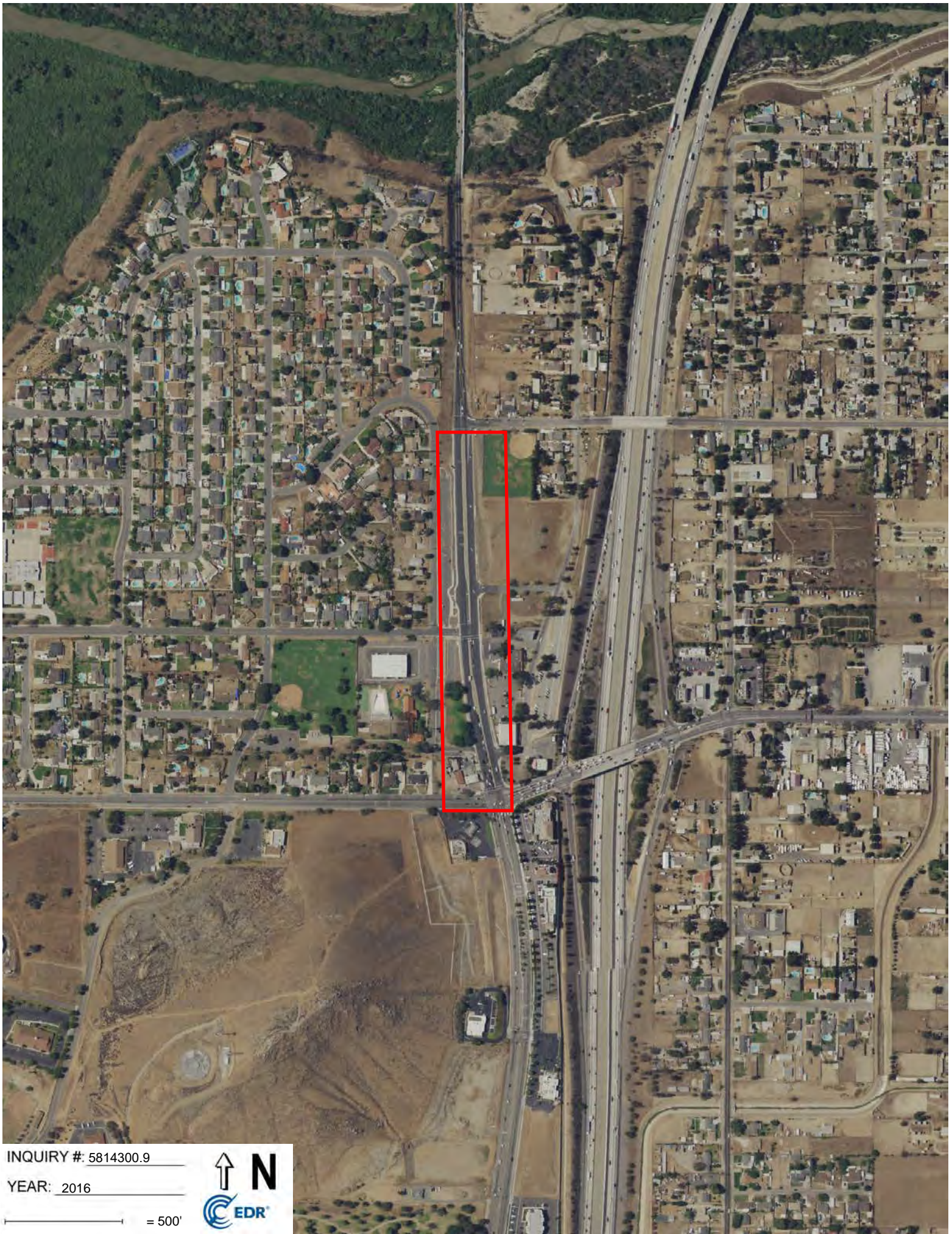
When delivered electronically by EDR, the aerial photo images included with this report are for ONE TIME USE ONLY. Further reproduction of these aerial photo images is prohibited without permission from EDR. For more information contact your EDR Account Executive.

Disclaimer - Copyright and Trademark Notice

This Report contains certain information obtained from a variety of public and other sources reasonably available to Environmental Data Resources, Inc. It cannot be concluded from this Report that coverage information for the target and surrounding properties does not exist from other sources. NO WARRANTY EXPRESSED OR IMPLIED, IS MADE WHATSOEVER IN CONNECTION WITH THIS REPORT. ENVIRONMENTAL DATA RESOURCES, INC. SPECIFICALLY DISCLAIMS THE MAKING OF ANY SUCH WARRANTIES, INCLUDING WITHOUT LIMITATION, MERCHANTABILITY OR FITNESS FOR A PARTICULAR USE OR PURPOSE. ALL RISK IS ASSUMED BY THE USER. IN NO EVENT SHALL ENVIRONMENTAL DATA RESOURCES, INC. BE LIABLE TO ANYONE, WHETHER ARISING OUT OF ERRORS OR OMISSIONS, NEGLIGENCE, ACCIDENT OR ANY OTHER CAUSE, FOR ANY LOSS OF DAMAGE, INCLUDING, WITHOUT LIMITATION, SPECIAL, INCIDENTAL, CONSEQUENTIAL, OR EXEMPLARY DAMAGES. ANY LIABILITY ON THE PART OF ENVIRONMENTAL DATA RESOURCES, INC. IS STRICTLY LIMITED TO A REFUND OF THE AMOUNT PAID FOR THIS REPORT. Purchaser accepts this Report "AS IS". Any analyses, estimates, ratings, environmental risk levels or risk codes provided in this Report are provided for illustrative purposes only, and are not intended to provide, nor should they be interpreted as providing any facts regarding, or prediction or forecast of, any environmental risk for any property. Only a Phase I Environmental Site Assessment performed by an environmental professional can provide information regarding the environmental risk for any property. Additionally, the information provided in this Report is not to be construed as legal advice.

Copyright 2019 by Environmental Data Resources, Inc. All rights reserved. Reproduction in any media or format, in whole or in part, of any report or map of Environmental Data Resources, Inc., or its affiliates, is prohibited without prior written permission.

EDR and its logos (including Sanborn and Sanborn Map) are trademarks of Environmental Data Resources, Inc. or its affiliates. All other trademarks used herein are the property of their respective owners.

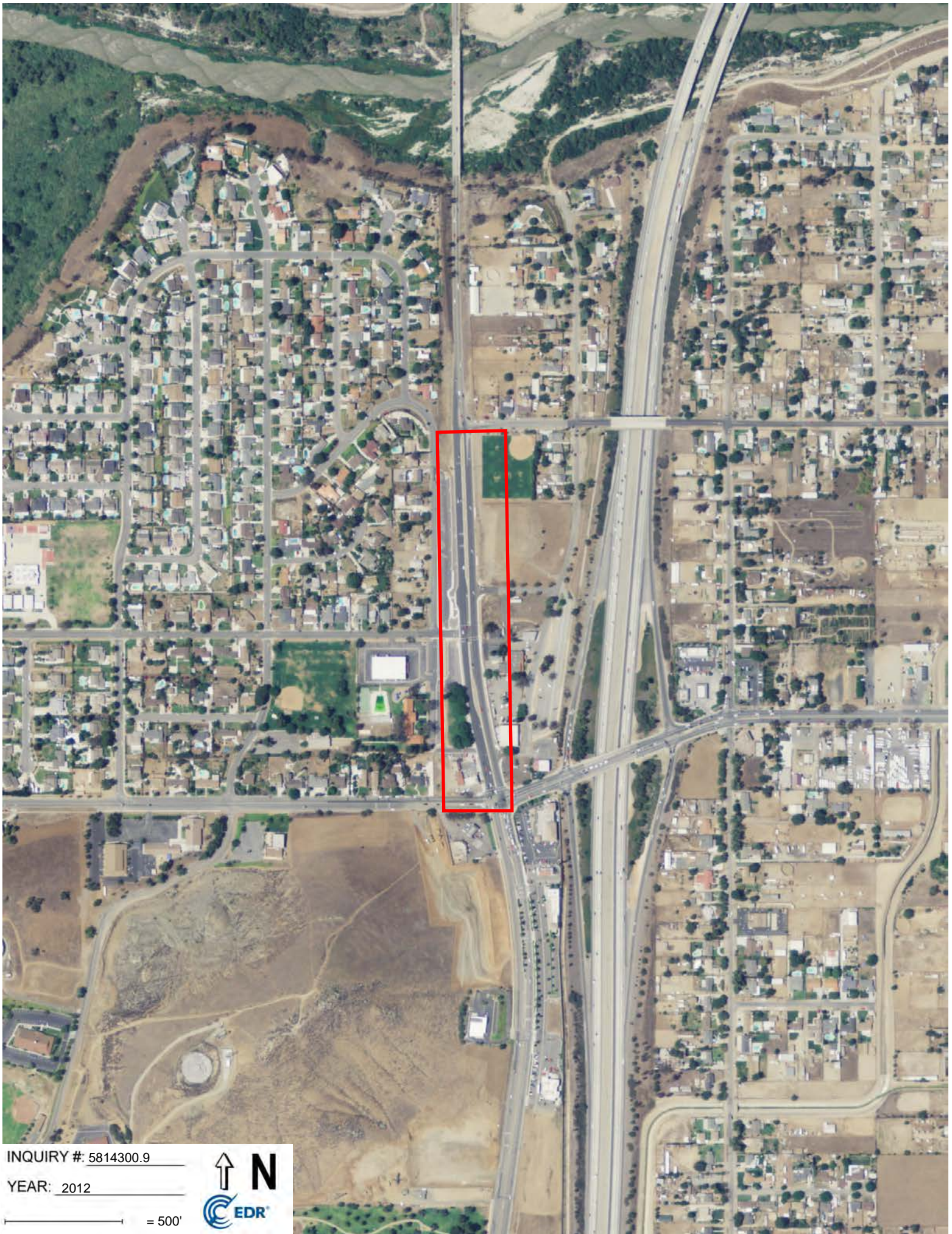


INQUIRY # 5814300.9

YEAR: 2016

— = 500'



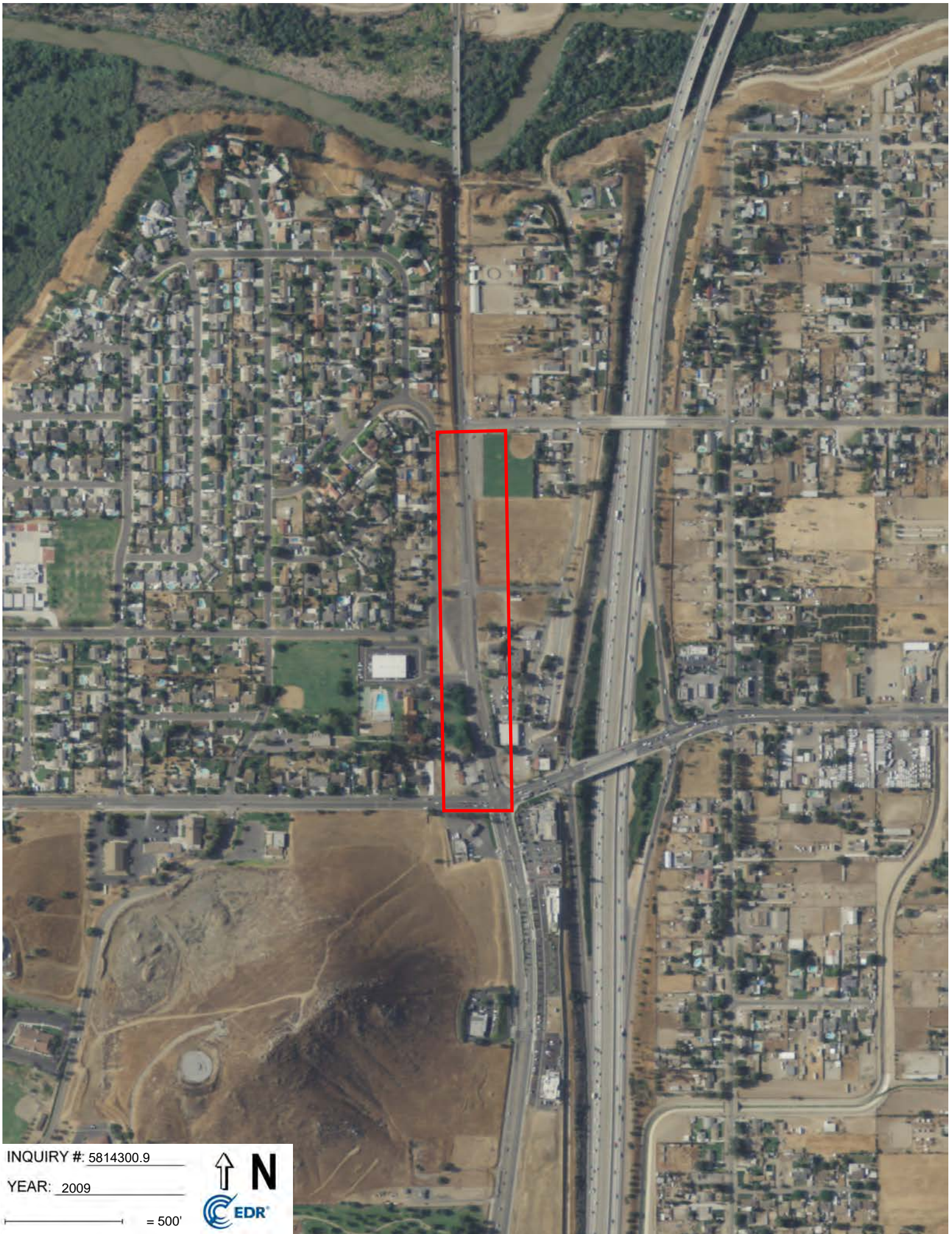


INQUIRY #: 5814300.9

YEAR: 2012

— = 500'





INQUIRY #: 5814300.9

YEAR: 2009

— = 500'



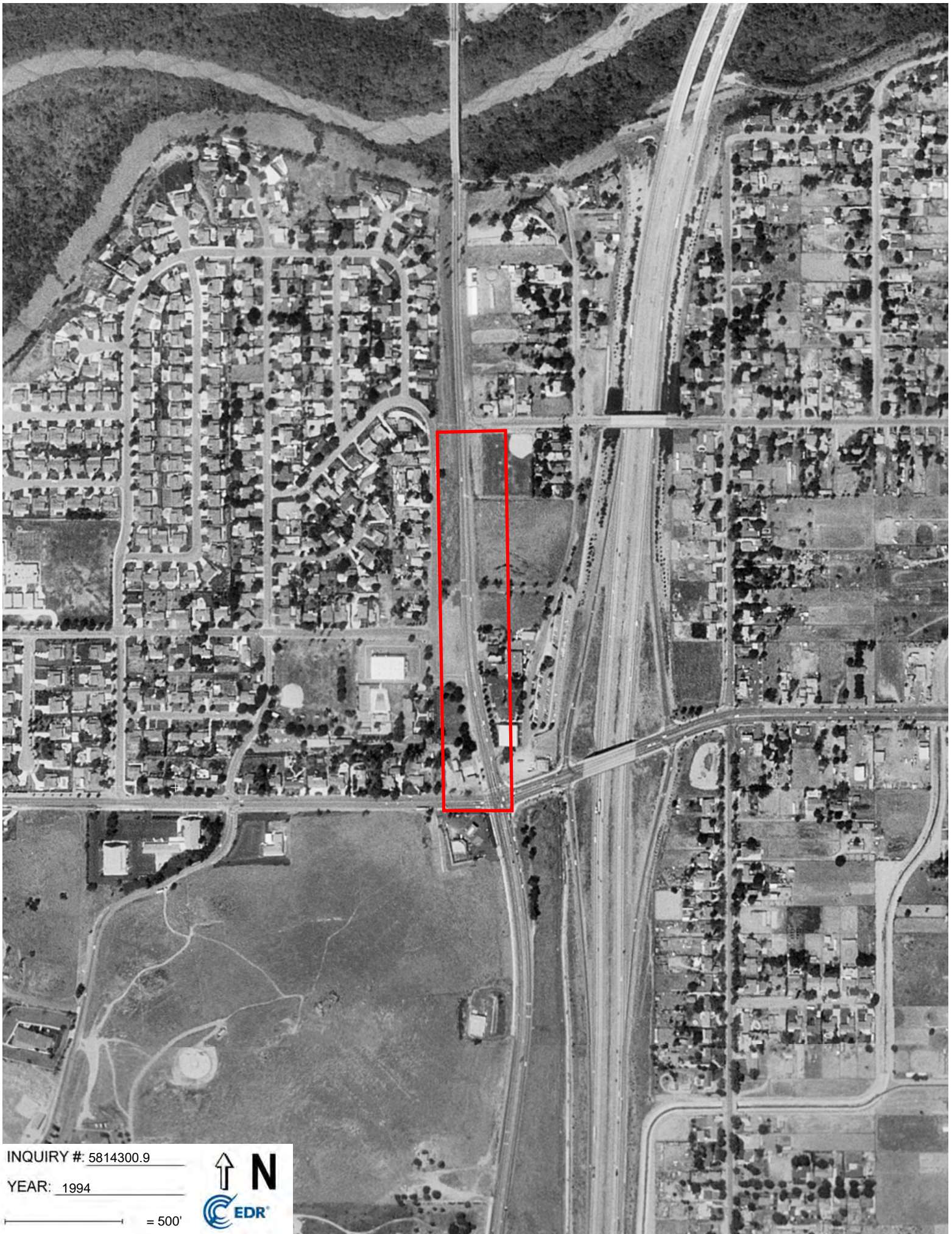


INQUIRY #: 5814300.9

YEAR: 2006

— = 500'






INQUIRY #: 5814300.9

YEAR: 1994

— = 500'





INQUIRY #: 5814300.9

YEAR: 1990

— = 500'





INQUIRY #: 5814300.9

YEAR: 1989

— = 500'





INQUIRY #: 5814300.9

YEAR: 1985

— = 500'



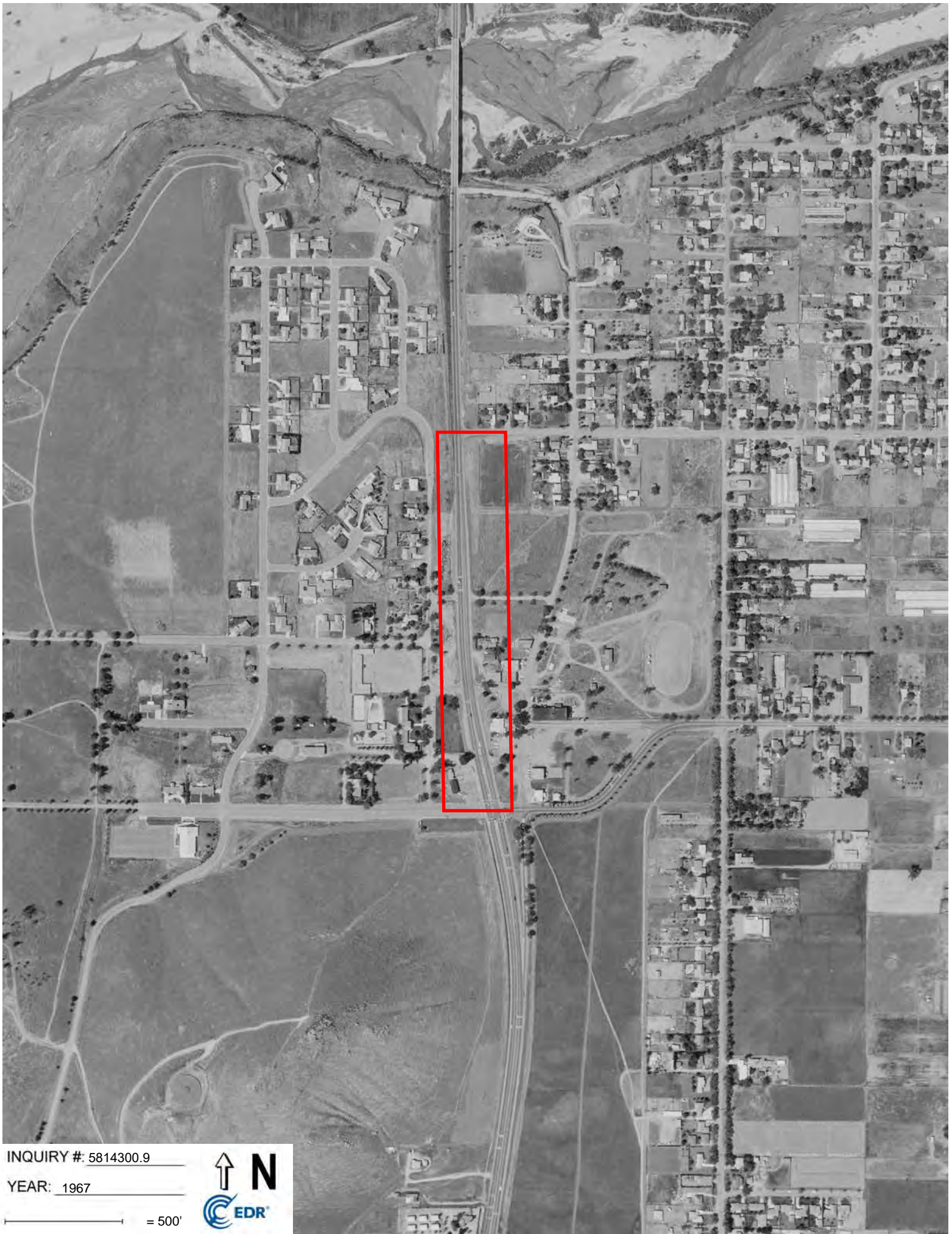


INQUIRY #: 5814300.9

YEAR: 1975

— = 500'



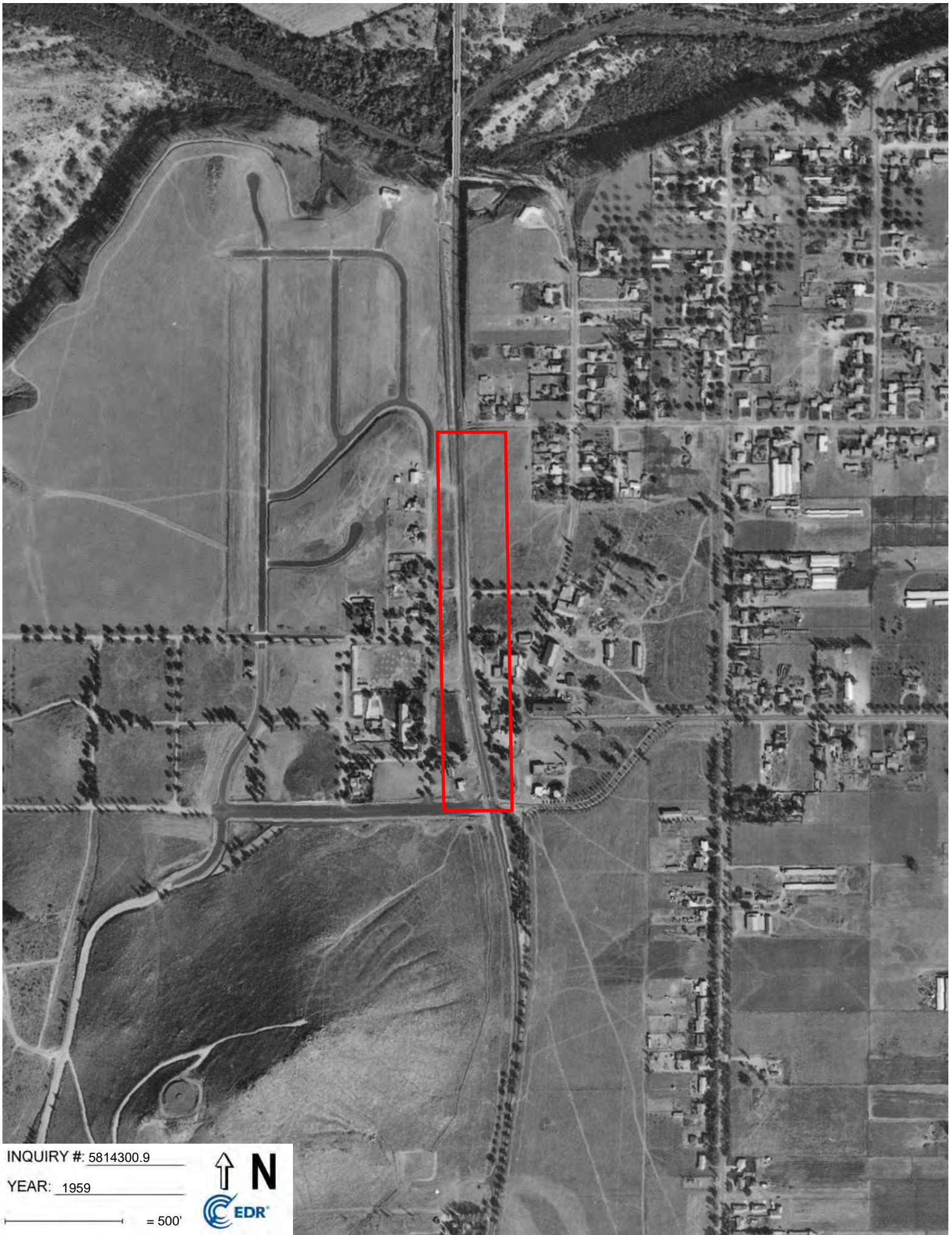


INQUIRY #: 5814300.9

YEAR: 1967

— = 500'






INQUIRY #: 5814300.9

YEAR: 1959

— = 500'



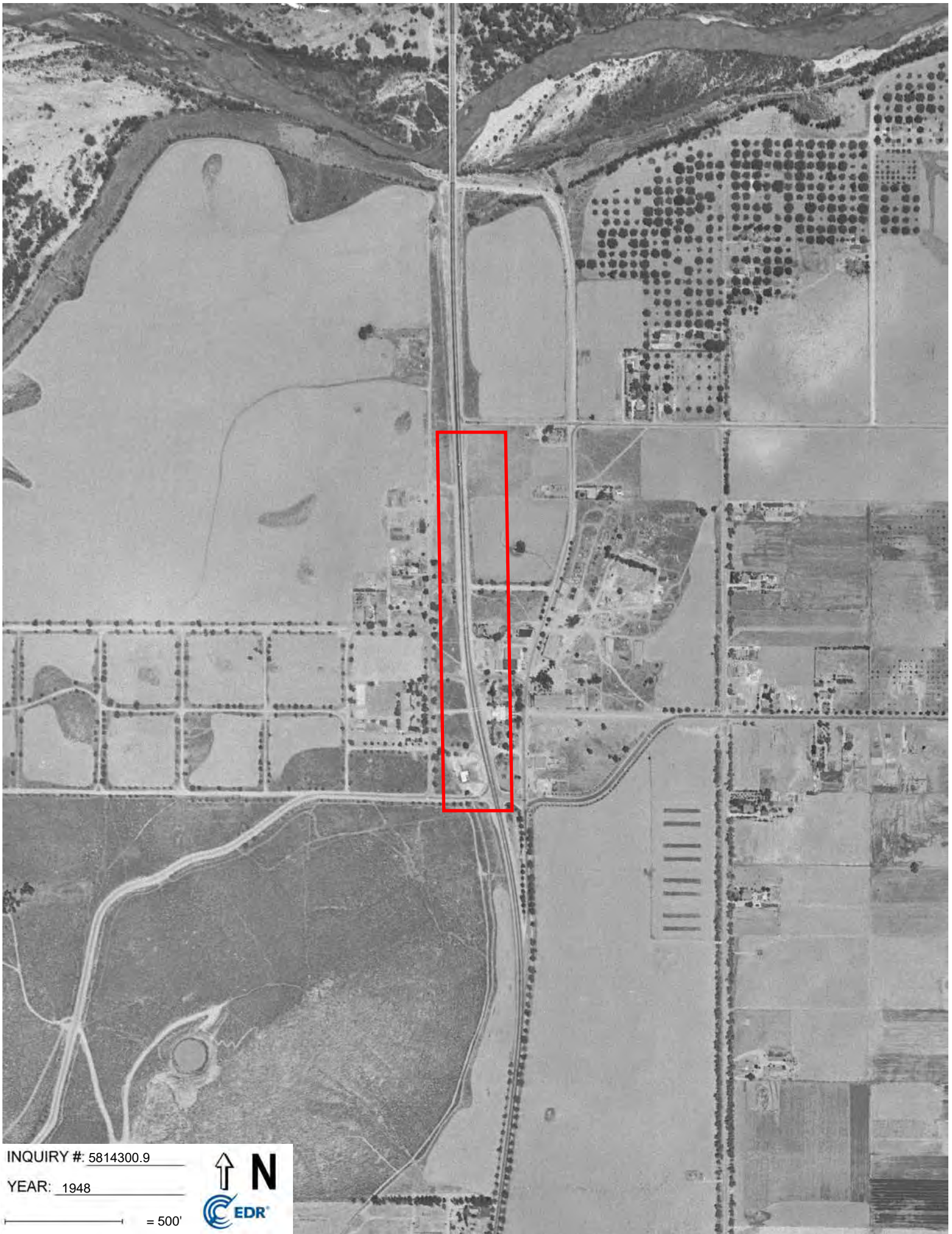


INQUIRY #: 5814300.9

YEAR: 1953

— = 500'





INQUIRY #: 5814300.9

YEAR: 1948

— = 500'






INQUIRY #: 5814300.9

YEAR: 1938

— = 500'





INQUIRY #: 5814300.9

YEAR: 1931

— = 500'



3950 Acacia Ave

3950 Acacia Ave
Norco, CA 92860

Inquiry Number: 5814300.6
October 03, 2019

The EDR-City Directory Abstract

TABLE OF CONTENTS

SECTION

Executive Summary

Findings

City Directory Images

Thank you for your business.

Please contact EDR at 1-800-352-0050
with any questions or comments.

Disclaimer - Copyright and Trademark Notice

This Report contains certain information obtained from a variety of public and other sources reasonably available to Environmental Data Resources, Inc. It cannot be concluded from this Report that coverage information for the target and surrounding properties does not exist from other sources. **NO WARRANTY EXPRESSED OR IMPLIED, IS MADE WHATSOEVER IN CONNECTION WITH THIS REPORT. ENVIRONMENTAL DATA RESOURCES, INC. SPECIFICALLY DISCLAIMS THE MAKING OF ANY SUCH WARRANTIES, INCLUDING WITHOUT LIMITATION, MERCHANTABILITY OR FITNESS FOR A PARTICULAR USE OR PURPOSE. ALL RISK IS ASSUMED BY THE USER. IN NO EVENT SHALL ENVIRONMENTAL DATA RESOURCES, INC. BE LIABLE TO ANYONE, WHETHER ARISING OUT OF ERRORS OR OMISSIONS, NEGLIGENCE, ACCIDENT OR ANY OTHER CAUSE, FOR ANY LOSS OR DAMAGE, INCLUDING, WITHOUT LIMITATION, SPECIAL, INCIDENTAL, CONSEQUENTIAL, OR EXEMPLARY DAMAGES. ANY LIABILITY ON THE PART OF ENVIRONMENTAL DATA RESOURCES, INC. IS STRICTLY LIMITED TO A REFUND OF THE AMOUNT PAID FOR THIS REPORT.** Purchaser accepts this Report "AS IS". Any analyses, estimates, ratings, environmental risk levels or risk codes provided in this Report are provided for illustrative purposes only, and are not intended to provide, nor should they be interpreted as providing any facts regarding, or prediction or forecast of, any environmental risk for any property. Only a Phase I Environmental Site Assessment performed by an environmental professional can provide information regarding the environmental risk for any property. Additionally, the information provided in this Report is not to be construed as legal advice.

Copyright 2017 by Environmental Data Resources, Inc. All rights reserved. Reproduction in any media or format, in whole or in part, of any report or map of Environmental Data Resources, Inc. or its affiliates is prohibited without prior written permission.

EDR and its logos (including Sanborn and Sanborn Map) are trademarks of Environmental Data Resources, Inc. or its affiliates. All other trademarks used herein are the property of their respective owners.

EXECUTIVE SUMMARY

DESCRIPTION

Environmental Data Resources, Inc.'s (EDR) City Directory Abstract is a screening tool designed to assist environmental professionals in evaluating potential liability on a target property resulting from past activities. EDR's City Directory Abstract includes a search and abstract of available city directory data. For each address, the directory lists the name of the corresponding occupant at five year intervals.

Business directories including city, cross reference and telephone directories were reviewed, if available, at approximately five year intervals for the years spanning 1921 through 2014. This report compiles information gathered in this review by geocoding the latitude and longitude of properties identified and gathering information about properties within 660 feet of the target property.

A summary of the information obtained is provided in the text of this report.

RECORD SOURCES

EDR's Digital Archive combines historical directory listings from sources such as Cole Information and Dun & Bradstreet. These standard sources of property information complement and enhance each other to provide a more comprehensive report.

EDR is licensed to reproduce certain City Directory works by the copyright holders of those works. The purchaser of this EDR City Directory Report may include it in report(s) delivered to a customer. Reproduction of City Directories without permission of the publisher or licensed vendor may be a violation of copyright.

Data by

infoUSA[®]

Copyright©2008
All Rights Reserved

RESEARCH SUMMARY

The following research sources were consulted in the preparation of this report. An "X" indicates where information was identified in the source and provided in this report.

<u>Year</u>	<u>Source</u>	<u>TP</u>	<u>Adjoining</u>	<u>Text Abstract</u>	<u>Source Image</u>
2014	EDR Digital Archive	-	X	X	-
2010	EDR Digital Archive	-	X	X	-
2005	EDR Digital Archive	-	X	X	-
2002	SBC PACIFIC BELL	-	X	X	-
2001	Haines & Company, Inc.	-	X	X	-
1996	Pacific Bell	-	X	X	-
1993	Pacific Bell	-	X	X	-
1990	Pacific Bell	-	X	X	-
1986	Pacific Bell Yellow Pages	-	-	-	-
1981	Pacific Telephone	-	X	X	-
1977	Pacific Telephone	-	X	X	-
1970	Pacific Telephone	-	X	X	-

EXECUTIVE SUMMARY

<u>Year</u>	<u>Source</u>	<u>TP</u>	<u>Adjoining</u>	<u>Text Abstract</u>	<u>Source Image</u>
1967	Luskey Brothers & Co.	-	X	X	-
1966	Luskey Brothers & Company Inc.	-	-	-	-
1961	Luskey Brothers & Co.	-	X	X	-
1960	Luskeys Brothers & Co., Publishers	-	-	-	-
1956	Luskey Brothers & Co.	-	X	X	-
1955	Luskeys Brothers Co., Publishers	-	-	-	-
1951	Los Angeles Directory Co.	-	-	-	-
1946	Southern California Telephone Company	-	-	-	-
1945	Los Angeles Directory Co.	-	-	-	-
1941	Pacific Directory Co.	-	-	-	-
1939	Los Angeles Directory Co.	-	-	-	-
1936	Los Angeles Directory Co.	-	-	-	-
1931	Southern California Telephone Co.	-	-	-	-
1930	Los Angeles Directory Co.	-	-	-	-
1927	Los Angeles Directory Co.	-	-	-	-
1925	Los Angeles Directory Co.	-	-	-	-
1924	Kaasen Directory Co.	-	-	-	-
1921	Riverside Directory Co.	-	-	-	-

FINDINGS

TARGET PROPERTY INFORMATION

ADDRESS

3950 Acacia Ave
Norco, CA 92860

FINDINGS DETAIL

Target Property research detail.

FINDINGS

ADJOINING PROPERTY DETAIL

The following Adjoining Property addresses were researched for this report. Detailed findings are provided for each address.

6TH ST

1580 6TH ST

<u>Year</u>	<u>Uses</u>	<u>Source</u>
2001	XXXX	Haines & Company, Inc.

Acacia Ave

3900 Acacia Ave

<u>Year</u>	<u>Uses</u>	<u>Source</u>
2014	NORCO CITY OF	EDR Digital Archive
2010	FREEWAY CHRISTIAN CENTER	EDR Digital Archive
	FAIR HOUSING COUNCIL-RIVERSIDE	EDR Digital Archive
	NORCO CITY GYM AFTER 3 PM	EDR Digital Archive
2005	FREEWAY CHRISTIAN CENTER	EDR Digital Archive

ACACIA AVE

3900 ACACIA AVE

<u>Year</u>	<u>Uses</u>	<u>Source</u>
2001	XXXX	Haines & Company, Inc.
1996	NORCO CITIZENS PATROL	Pacific Bell
1990	NORCO SENIOR LUNCH CONNECTION	Pacific Bell
1981	Senior Citizen Center	Pacific Telephone
	Senior Citizens Center	Pacific Telephone
	Municipal Pool	Pacific Telephone
	Norco Chamber Of Commerce	Pacific Telephone
	SENIOR CITIZENS CENTER	Pacific Telephone
	CALLS After Hours	Pacific Telephone
1977	Norco Christian Church	Pacific Telephone
	Norco Chamber Of Commerce	Pacific Telephone
	Senior Citizens Center	Pacific Telephone
	Municipal Pool	Pacific Telephone
1967	Nrco Cty Auditorium	Luskey Brothers & Co.
	Nrco Cty Hall	Luskey Brothers & Co.
	Veterans of WW 1 Barracks No 98	Luskey Brothers & Co.

FINDINGS

<u>Year</u>	<u>Uses</u>	<u>Source</u>
1967	Veterns of World War 1	Luskey Brothers & Co.
	Pasadena Chihuahua Dog Club	Luskey Brothers & Co.
	Norco Womens Progressive Club	Luskey Brothers & Co.
	Norco Valley Riders Inc	Luskey Brothers & Co.
	Nrco Cty Building Dept	Luskey Brothers & Co.
	Nrco Cty Clerk	Luskey Brothers & Co.
	Nrco Cty Manager	Luskey Brothers & Co.
	Nrco Cty Planning Director	Luskey Brothers & Co.
	Nrco Cty Public Library	Luskey Brothers & Co.
	Nrco Cty Recreation & Park Div	Luskey Brothers & Co.
	Nrco Community Welfare Committee	Luskey Brothers & Co.
	Equestrian Trails Corral No 321	Luskey Brothers & Co.
	Game Fowl Club Norco	Luskey Brothers & Co.
	Hoof Beats	Luskey Brothers & Co.
	Norco Rock & Gem Club	Luskey Brothers & Co.
1961	NRCO C OF C	Luskey Brothers & Co.
	NRCO COMMUNITY CNTR	Luskey Brothers & Co.
	NRCO PK & REC DIST	Luskey Brothers & Co.
	NRCO PUB LIBRY	Luskey Brothers & Co.
1956	Norco Public Library	Luskey Brothers & Co.
	Norco Comm Center	Luskey Brothers & Co.
	Norco Baptist Mission	Luskey Brothers & Co.
	Bethany Lutheran Church	Luskey Brothers & Co.

4025 ACACIA AVE

<u>Year</u>	<u>Uses</u>	<u>Source</u>
1977	Abrahati Jerald J	Pacific Telephone

4032 ACACIA AVE

<u>Year</u>	<u>Uses</u>	<u>Source</u>
2002	Brown J H	SBC PACIFIC BELL
2001	BROWN JH	Haines & Company, Inc.
1996	Brown J H	Pacific Bell
1993	Brown J H	Pacific Bell
	Brown J L	Pacific Bell
	Brown Jack O	Pacific Bell
1990	Brown J H	Pacific Bell
1981	Brown J H	Pacific Telephone
1977	Brown J H	Pacific Telephone

FINDINGS

<u>Year</u>	<u>Uses</u>	<u>Source</u>
1967	Brown Jas H Rosa	Luskey Brothers & Co.
1961	J H BROWN	Luskey Brothers & Co.
1956	Brown J H	Luskey Brothers & Co.

4064 ACACIA AVE

<u>Year</u>	<u>Uses</u>	<u>Source</u>
1981	Jones Ellis Glen	Pacific Telephone

4072 ACACIA AVE

<u>Year</u>	<u>Uses</u>	<u>Source</u>
2001	SWLCOXOJames	Haines & Company, Inc.
1967	Wilcox Jas L Shirley	Luskey Brothers & Co.
1961	NO RETURN	Luskey Brothers & Co.
1956	Bazer J C	Luskey Brothers & Co.

4086 ACACIA AVE

<u>Year</u>	<u>Uses</u>	<u>Source</u>
1967	Cisco Fred M Diane	Luskey Brothers & Co.

ACACIA ST

3900 ACACIA ST

<u>Year</u>	<u>Uses</u>	<u>Source</u>
1970	Norco Park District	Pacific Telephone
	NORCO CHAMBER OF COMMERCE	Pacific Telephone
	PARKS & RECREATION DEPT	Pacific Telephone

ALHAMBRA

1875 ALHAMBRA

<u>Year</u>	<u>Uses</u>	<u>Source</u>
1967	Stambaugh Virgil H Florence	Luskey Brothers & Co.

1885 ALHAMBRA

<u>Year</u>	<u>Uses</u>	<u>Source</u>
1990	Motta Michael Jos	Pacific Bell

1925 ALHAMBRA

<u>Year</u>	<u>Uses</u>	<u>Source</u>
1967	Vacant	Luskey Brothers & Co.

FINDINGS

1951 ALHAMBRA

<u>Year</u>	<u>Uses</u>	<u>Source</u>
1990	Nathan Steve M	Pacific Bell

ALHAMBRA DR

1863 ALHAMBRA DR

<u>Year</u>	<u>Uses</u>	<u>Source</u>
2001	9 RENTERIARaul	Haines & Company, Inc.

1875 ALHAMBRA DR

<u>Year</u>	<u>Uses</u>	<u>Source</u>
2001	r UI ZTom	Haines & Company, Inc.
1977	Stambaugh Virgil H	Pacific Telephone
1970	Stambaugh Virgil H	Pacific Telephone

1885 ALHAMBRA DR

<u>Year</u>	<u>Uses</u>	<u>Source</u>
2001	MOTTAMichael	Haines & Company, Inc.
1981	Motta Michael Jos	Pacific Telephone
	Motta Stephenie	Pacific Telephone

1905 ALHAMBRA DR

<u>Year</u>	<u>Uses</u>	<u>Source</u>
2001	MILESGlen	Haines & Company, Inc.
	BERRYBntlany N	Haines & Company, Inc.
1981	OBrien Richard	Pacific Telephone
1970	Gise Al	Pacific Telephone

1925 ALHAMBRA DR

<u>Year</u>	<u>Uses</u>	<u>Source</u>
2001	BARRETOAblla	Haines & Company, Inc.

1951 ALHAMBRA DR

<u>Year</u>	<u>Uses</u>	<u>Source</u>
2001	NATHAN Steve M	Haines & Company, Inc.
1993	Nation EJ	Pacific Bell
	Nathanson M	Pacific Bell
	Nathan Steve M	Pacific Bell
1981	Norco Amusement	Pacific Telephone
	Norco Alarms	Pacific Telephone

FINDINGS

<u>Year</u>	<u>Uses</u>	<u>Source</u>
1981	Audio Systems	Pacific Telephone
1977	Nathan Steve M	Pacific Telephone
1970	Nathan Steve M	Pacific Telephone

ALHAMBRA ST

1863 ALHAMBRA ST

<u>Year</u>	<u>Uses</u>	<u>Source</u>
2002	Renteria Raul	SBC PACIFIC BELL

Alhambra St

1875 Alhambra St

<u>Year</u>	<u>Uses</u>	<u>Source</u>
2014	JACOBO N SONS DRYWALL CO	EDR Digital Archive

ALHAMBRA ST

1875 ALHAMBRA ST

<u>Year</u>	<u>Uses</u>	<u>Source</u>
1961	V H STAMBAUGH	Luskey Brothers & Co.
1956	Stambaugh V H	Luskey Brothers & Co.

Alhambra St

1885 Alhambra St

<u>Year</u>	<u>Uses</u>	<u>Source</u>
2014	SEAN OLIVER INC	EDR Digital Archive
2010	SEAN OLIVER INC	EDR Digital Archive

1905 Alhambra St

<u>Year</u>	<u>Uses</u>	<u>Source</u>
2005	J & S DISTRIBUTING INC	EDR Digital Archive
	SHINDIGS	EDR Digital Archive

1951 Alhambra St

<u>Year</u>	<u>Uses</u>	<u>Source</u>
2010	TB SCOTTS SEAFOOD LANDING	EDR Digital Archive
	CHRIST EXTENSION MINISTRIES	EDR Digital Archive

FINDINGS

ALHAMBRA ST

1951 ALHAMBRA ST

<u>Year</u>	<u>Uses</u>	<u>Source</u>
2002	Nathan Steve M	SBC PACIFIC BELL
1996	Nathan Steve M	Pacific Bell

Hamner Ave

3699 Hamner Ave

<u>Year</u>	<u>Uses</u>	<u>Source</u>
2014	STARBUCKS CORPORATION	EDR Digital Archive
	ZAKYS KABOB HOUSE	EDR Digital Archive
	DANA SLAUGHTER	EDR Digital Archive
	CRAZY BROTHER SUSHI CORP	EDR Digital Archive
	VAPE IN CLOUDS INC	EDR Digital Archive
	SENROR TACOS	EDR Digital Archive
2010	METRO PCS STATION-NORCO	EDR Digital Archive
	NORCO MISSION LLC	EDR Digital Archive
	ZAKYS KABOB HOUSE	EDR Digital Archive
	SARGO SUBS	EDR Digital Archive
	V WIRELESS	EDR Digital Archive
	IZZYS BAJA GRILL	EDR Digital Archive
	MEDALLA INVESTMENT ENTPS INC	EDR Digital Archive
	STARBUCKS CORPORATION	EDR Digital Archive
2005	TOBACCO LEAF	EDR Digital Archive
	HMC CONSTRUCTION	EDR Digital Archive
	NORCO CITY FLORIST OF	EDR Digital Archive

3700 Hamner Ave

<u>Year</u>	<u>Uses</u>	<u>Source</u>
2014	ARCOAM PM MINI MARKET 52	EDR Digital Archive
	NIMEH INC	EDR Digital Archive
2010	NIMEH INC	EDR Digital Archive
	ARCOAM PM MINI MARKET 52	EDR Digital Archive
2005	ARCOAM PM MINI MARKET 52	EDR Digital Archive

FINDINGS

HAMNER AVE

3815 HAMNER AVE

<u>Year</u>	<u>Uses</u>	<u>Source</u>
1961	GRAVES GRO & VARIETY	Luskey Brothers & Co.
1956	Parker B J Mrs	Luskey Brothers & Co.
	Parkers Groceries	Luskey Brothers & Co.

Hamner Ave

3840 Hamner Ave

<u>Year</u>	<u>Uses</u>	<u>Source</u>
2014	VALERO GAS NORCO	EDR Digital Archive
	VALERO ENERGY CORPORATION	EDR Digital Archive
2010	VALERO GAS NORCO	EDR Digital Archive
2005	VALERO ENERGY CORPORATION	EDR Digital Archive
	SIXTH STREET MOBIL	EDR Digital Archive

HAMNER AVE

3840 HAMNER AVE

<u>Year</u>	<u>Uses</u>	<u>Source</u>
2002	NORCO ULTRAMAR	SBC PACIFIC BELL
2001	NORCOULTRMAR	Haines & Company, Inc.
1993	Sixth Street Mobile	Pacific Bell
1990	RALPHS MOBILE SERVICE	Pacific Bell
1981	Norco Bug & Buggy	Pacific Telephone
	Straight Arrow Service	Pacific Telephone
1977	DONS MOBIL SERVICE	Pacific Telephone
1961	NORCONIAN MOBIL SERV	Luskey Brothers & Co.
1956	Jack & Lees Serv serv sta	Luskey Brothers & Co.

3841 HAMNER AVE

<u>Year</u>	<u>Uses</u>	<u>Source</u>
2001	CIESLATHomas	Haines & Company, Inc.
1977	RED CARPET REALTORS	Pacific Telephone
	Red Barn The	Pacific Telephone
1961	NRCO HDW	Luskey Brothers & Co.
1956	Norco Hdw	Luskey Brothers & Co.

FINDINGS

3900 HAMNER AVE

<u>Year</u>	<u>Uses</u>	<u>Source</u>
2002	CAL MOLD INC	SBC PACIFIC BELL
2001	FLEMING Edward CALMOLD INC	Haines & Company, Inc. Haines & Company, Inc.
1967	Norco Agriculture Assn American Legion Post No 328 Norco Lions Club	Luskey Brothers & Co. Luskey Brothers & Co. Luskey Brothers & Co.
1961	A M LEGION HALL	Luskey Brothers & Co.
1956	Am Legion Hall	Luskey Brothers & Co.

3915 HAMNER AVE

<u>Year</u>	<u>Uses</u>	<u>Source</u>
1967	Barnetts Feed Store	Luskey Brothers & Co.
1961	BATTEN MOVING & STGE	Luskey Brothers & Co.

3954 HAMNER AVE

<u>Year</u>	<u>Uses</u>	<u>Source</u>
1956	Vacant	Luskey Brothers & Co.

3960 HAMNER AVE

<u>Year</u>	<u>Uses</u>	<u>Source</u>
1956	Vacant	Luskey Brothers & Co.

Hamner Ave

3966 Hamner Ave

<u>Year</u>	<u>Uses</u>	<u>Source</u>
2014	EWIRE USA	EDR Digital Archive
2010	EWIRE USA	EDR Digital Archive
2005	EWIRE USA	EDR Digital Archive

HAMNER AVE

3967 HAMNER AVE

<u>Year</u>	<u>Uses</u>	<u>Source</u>
1961	NRCO BARGAIN CNTR	Luskey Brothers & Co.

3968 HAMNER AVE

<u>Year</u>	<u>Uses</u>	<u>Source</u>
1956	Orange Heights Water Co	Luskey Brothers & Co.

FINDINGS

3971 HAMNER AVE

<u>Year</u>	<u>Uses</u>	<u>Source</u>
1961	SCHWARTZ CO BLDG MATLS	Luskey Brothers & Co.

3974 HAMNER AVE

<u>Year</u>	<u>Uses</u>	<u>Source</u>
1956	Clark R B Industries land	Luskey Brothers & Co.

3985 HAMNER AVE

<u>Year</u>	<u>Uses</u>	<u>Source</u>
1956	Vacant	Luskey Brothers & Co.

3996 HAMNER AVE

<u>Year</u>	<u>Uses</u>	<u>Source</u>
1993	Newsom Frank G	Pacific Bell
	Newsom Mary Jane	Pacific Bell
	Newsome Jim	Pacific Bell
	Newsome Jim Insurance & Financial Services	Pacific Bell
	Newton D	Pacific Bell
	Newton Deborah Design	Pacific Bell
1990	Newsom Mary Jane	Pacific Bell
1981	Newsom Mary Jane	Pacific Telephone
1977	Newsom Mary Jane	Pacific Telephone
	Newsom Frank G	Pacific Telephone
1961	F G NEWSOM	Luskey Brothers & Co.
1956	Newsom F G	Luskey Brothers & Co.

NORCO DR

1865 NORCO DR

<u>Year</u>	<u>Uses</u>	<u>Source</u>
2002	Martin Keith	SBC PACIFIC BELL
2001	MARTIN 7 Kei W	Haines & Company, Inc.
	MARTINKeith	Haines & Company, Inc.
1996	WINGS OF EAGLES	Pacific Bell

FINDINGS

Norco Dr

1875 Norco Dr

<u>Year</u>	<u>Uses</u>	<u>Source</u>
2014	TRIERWEILER DIANE DESIGNS	EDR Digital Archive
2010	TRIERWEILER DIANE DESIGNS	EDR Digital Archive
2005	TRIERWEILER DIANE DESIGNS	EDR Digital Archive

NORCO DR

1875 NORCO DR

<u>Year</u>	<u>Uses</u>	<u>Source</u>
2002	TOLE BRIDGE THE	SBC PACIFIC BELL
	Trierweiler Gilbert & Diane	SBC PACIFIC BELL
2001	TRIERWEILER Diane	Haines & Company, Inc.
	T 81 ERWEILER Gilbert	Haines & Company, Inc.
	TOLEBRIDGETHE	Haines & Company, Inc.
1996	Trierweiler Gilbert & Diane	Pacific Bell
	TOLE BRIDGE THE	Pacific Bell
1990	TOLE THE BRIDGE	Pacific Bell
	Trierweiler Gilbert & Diane	Pacific Bell

Norco Dr

1885 Norco Dr

<u>Year</u>	<u>Uses</u>	<u>Source</u>
2014	ALYSSA LYNN ENTERPRISES INC	EDR Digital Archive
2010	ALYSSA LYNN ENTERPRISES INC	EDR Digital Archive

NORCO DR

1885 NORCO DR

<u>Year</u>	<u>Uses</u>	<u>Source</u>
2002	Sargent Becky	SBC PACIFIC BELL
2001	SARGENTJames	Haines & Company, Inc.
1996	BERTINAS HOUSE OF BEAUTY	Pacific Bell
1990	BERTINAS HOUSE OF BEAUTY	Pacific Bell
1967	Bertinas House of Beauty	Luskey Brothers & Co.
	Teeter Claud H Bertina	Luskey Brothers & Co.
1961	BERTINAS HSE OF BTY	Luskey Brothers & Co.

FINDINGS

1927 NORCO DR

<u>Year</u>	<u>Uses</u>	<u>Source</u>
2002	Ash John & Shannon	SBC PACIFIC BELL
2001	XXXX	Haines & Company, Inc.

1945 NORCO DR

<u>Year</u>	<u>Uses</u>	<u>Source</u>
2001	MADIGANTimothy	Haines & Company, Inc.
1990	Taylor Jerry A	Pacific Bell

1951 NORCO DR

<u>Year</u>	<u>Uses</u>	<u>Source</u>
2002	Daniels Dorothy	SBC PACIFIC BELL
2001	DANIELSVinrcent	Haines & Company, Inc.

OLD HAMNER AVE

3815 OLD HAMNER AVE

<u>Year</u>	<u>Uses</u>	<u>Source</u>
1981	Graves Bert	Pacific Telephone
1977	Graes Bert	Pacific Telephone

3840 OLD HAMNER AVE

<u>Year</u>	<u>Uses</u>	<u>Source</u>
2001	XXXX	Haines & Company, Inc.

3841 OLD HAMNER AVE

<u>Year</u>	<u>Uses</u>	<u>Source</u>
2001	COUNTRY JUNCTION	Haines & Company, Inc.
	ARNOLD ELMER	Haines & Company, Inc.
	RESTAURANT	Haines & Company, Inc.
1996	COUNTRY JUNCTION RESTAURANT	Pacific Bell
	ARNOLD ELMER	Pacific Bell
1993	Country Pest Control @Corona@	Pacific Bell
	COUNTRY JUNCTION RESTAURANT	Pacific Bell
	Arnold Elmer	Pacific Bell
1990	COUNTRY JUNCTION RESTAURANT	Pacific Bell
	ARNOLD ELMER	Pacific Bell
1981	Grannie Loiss Old Red Wagon	Pacific Telephone

FINDINGS

3888 OLD HAMNER AVE

<u>Year</u>	<u>Uses</u>	<u>Source</u>
2001	AMER LEGION	Haines & Company, Inc.
1996	AMERICAN LEGION POST 328	Pacific Bell
1990	AMERICAN LEGION POST 328	Pacific Bell

3954 OLD HAMNER AVE

<u>Year</u>	<u>Uses</u>	<u>Source</u>
2001	NORCO CTY LIBRARY	Haines & Company, Inc.
	NORCO HISTORICAL	Haines & Company, Inc.
	SOCIETY NORCO PUBLIC	Haines & Company, Inc.
	LIBRARY R 1 VERSOCO	Haines & Company, Inc.
	LIBRARIES	Haines & Company, Inc.
1996	NORCO PUBLIC LIBRARY	Pacific Bell
	NORCO HISTORICAL SOCIETY	Pacific Bell
1990	NORCO CITY OF	Pacific Bell
	NORCO CITY OF	Pacific Bell
	NORCO CITY OF	Pacific Bell
1981	ALL CITY DEPARTMENTS	Pacific Telephone
	ADMINISTRATION	Pacific Telephone
	After Hours	Pacific Telephone
	WATER DEPT	Pacific Telephone
	After Hours	Pacific Telephone
	STREET DEPT	Pacific Telephone
	After Hours	Pacific Telephone
	SEWER DEPT	Pacific Telephone
	Patrol And Investigation	Pacific Telephone
	Riverside County Sheriffs Dept	Pacific Telephone
	PLANNING DEPT	Pacific Telephone
	PARKS AND RECREATION DEPT	Pacific Telephone
	CITY HALL	Pacific Telephone
	CITY CLERK	Pacific Telephone
	ANIMAL CONTROL	Pacific Telephone
1977	CITY CLERK	Pacific Telephone
	CITY HALL	Pacific Telephone
	CITY MANAGER	Pacific Telephone
	PLANNING DEPT	Pacific Telephone
	Riverside County Sheriffs Dept	Pacific Telephone
	Watch Commander	Pacific Telephone
	SEWER DEPT	Pacific Telephone

FINDINGS

<u>Year</u>	<u>Uses</u>	<u>Source</u>
1977	STREET DEPT	Pacific Telephone
	WATER DEPT	Pacific Telephone
	PARKS AND RECREATION DEPT	Pacific Telephone

3994 OLD HAMNER AVE

<u>Year</u>	<u>Uses</u>	<u>Source</u>
2001	MANEWIRERCABLE	Haines & Company, Inc.

Old Hamner Rd

3841 Old Hamner Rd

<u>Year</u>	<u>Uses</u>	<u>Source</u>
2014	GOLDEN STAR CACTUS INC	EDR Digital Archive
	MAVERICK SALOON	EDR Digital Archive
	SOUTHERN CALIFORNIA ALARM SVC	EDR Digital Archive
2010	SOUTHERN CALIFORNIA ALARM SVC	EDR Digital Archive
	MAVERICK SALOON	EDR Digital Archive
2005	COUNTRY JUNCTION RESTAURANT	EDR Digital Archive
	ARNOLD ELMER	EDR Digital Archive
	SOUTHERN CALIFORNIA ALARM SVC	EDR Digital Archive

3888 Old Hamner Rd

<u>Year</u>	<u>Uses</u>	<u>Source</u>
2014	AMERICAN LEGION	EDR Digital Archive
2010	AMERICAN LEGION	EDR Digital Archive
2005	AMERICAN LEGION	EDR Digital Archive

3954 Old Hamner Rd

<u>Year</u>	<u>Uses</u>	<u>Source</u>
2014	RIVERSIDE CITY OF	EDR Digital Archive
	BOY SCOUT TROOP 999	EDR Digital Archive
2010	RIVERSIDE CITY OF	EDR Digital Archive
2005	RIVERSIDE CITY OF	EDR Digital Archive
	NORCO HISTORICAL SOCIETY	EDR Digital Archive

FINDINGS

ADJOINING PROPERTY: ADDRESSES NOT IDENTIFIED IN RESEARCH SOURCE

The following Adjoining Property addresses were researched for this report, and the addresses were not identified in research source.

<u>Address Researched</u>	<u>Address Not Identified in Research Source</u>
1580 6TH ST	2014, 2010, 2005, 2002, 1996, 1993, 1990, 1986, 1981, 1977, 1970, 1967, 1966, 1961, 1960, 1956, 1955, 1951, 1946, 1945, 1941, 1939, 1936, 1931, 1930, 1927, 1925, 1924, 1921
1863 ALHAMBRA DR	2014, 2010, 2005, 2002, 1996, 1993, 1990, 1986, 1981, 1977, 1970, 1967, 1966, 1961, 1960, 1956, 1955, 1951, 1946, 1945, 1941, 1939, 1936, 1931, 1930, 1927, 1925, 1924, 1921
1863 ALHAMBRA ST	2014, 2010, 2005, 2001, 1996, 1993, 1990, 1986, 1981, 1977, 1970, 1967, 1966, 1961, 1960, 1956, 1955, 1951, 1946, 1945, 1941, 1939, 1936, 1931, 1930, 1927, 1925, 1924, 1921
1865 NORCO DR	2014, 2010, 2005, 1993, 1990, 1986, 1981, 1977, 1970, 1967, 1966, 1961, 1960, 1956, 1955, 1951, 1946, 1945, 1941, 1939, 1936, 1931, 1930, 1927, 1925, 1924, 1921
1875 ALHAMBRA	2014, 2010, 2005, 2002, 2001, 1996, 1993, 1990, 1986, 1981, 1977, 1970, 1966, 1961, 1960, 1956, 1955, 1951, 1946, 1945, 1941, 1939, 1936, 1931, 1930, 1927, 1925, 1924, 1921
1875 ALHAMBRA DR	2014, 2010, 2005, 2002, 1996, 1993, 1990, 1986, 1981, 1967, 1966, 1961, 1960, 1956, 1955, 1951, 1946, 1945, 1941, 1939, 1936, 1931, 1930, 1927, 1925, 1924, 1921
1875 ALHAMBRA ST	2014, 2010, 2005, 2002, 2001, 1996, 1993, 1990, 1986, 1981, 1977, 1970, 1967, 1966, 1960, 1955, 1951, 1946, 1945, 1941, 1939, 1936, 1931, 1930, 1927, 1925, 1924, 1921
1875 Alhambra St	2010, 2005, 2002, 2001, 1996, 1993, 1990, 1986, 1981, 1977, 1970, 1967, 1966, 1961, 1960, 1956, 1955, 1951, 1946, 1945, 1941, 1939, 1936, 1931, 1930, 1927, 1925, 1924, 1921
1875 Norco Dr	2002, 2001, 1996, 1993, 1990, 1986, 1981, 1977, 1970, 1967, 1966, 1961, 1960, 1956, 1955, 1951, 1946, 1945, 1941, 1939, 1936, 1931, 1930, 1927, 1925, 1924, 1921
1875 NORCO DR	2014, 2010, 2005, 1993, 1986, 1981, 1977, 1970, 1967, 1966, 1961, 1960, 1956, 1955, 1951, 1946, 1945, 1941, 1939, 1936, 1931, 1930, 1927, 1925, 1924, 1921
1885 ALHAMBRA	2014, 2010, 2005, 2002, 2001, 1996, 1993, 1986, 1981, 1977, 1970, 1967, 1966, 1961, 1960, 1956, 1955, 1951, 1946, 1945, 1941, 1939, 1936, 1931, 1930, 1927, 1925, 1924, 1921
1885 ALHAMBRA DR	2014, 2010, 2005, 2002, 1996, 1993, 1990, 1986, 1977, 1970, 1967, 1966, 1961, 1960, 1956, 1955, 1951, 1946, 1945, 1941, 1939, 1936, 1931, 1930, 1927, 1925, 1924, 1921
1885 Alhambra St	2005, 2002, 2001, 1996, 1993, 1990, 1986, 1981, 1977, 1970, 1967, 1966, 1961, 1960, 1956, 1955, 1951, 1946, 1945, 1941, 1939, 1936, 1931, 1930, 1927, 1925, 1924, 1921
1885 NORCO DR	2014, 2010, 2005, 1993, 1986, 1981, 1977, 1970, 1967, 1966, 1960, 1956, 1955, 1951, 1946, 1945, 1941, 1939, 1936, 1931, 1930, 1927, 1925, 1924, 1921
1885 Norco Dr	2005, 2002, 2001, 1996, 1993, 1990, 1986, 1981, 1977, 1970, 1967, 1966, 1961, 1960, 1956, 1955, 1951, 1946, 1945, 1941, 1939, 1936, 1931, 1930, 1927, 1925, 1924, 1921

FINDINGS

Address Researched

Address Not Identified in Research Source

1885 NORCO DR	2014, 2010, 2005, 2002, 2001, 1996, 1993, 1990, 1986, 1981, 1977, 1970, 1966, 1961, 1960, 1956, 1955, 1951, 1946, 1945, 1941, 1939, 1936, 1931, 1930, 1927, 1925, 1924, 1921
1905 ALHAMBRA DR	2014, 2010, 2005, 2002, 1996, 1993, 1990, 1986, 1977, 1967, 1966, 1961, 1960, 1956, 1955, 1951, 1946, 1945, 1941, 1939, 1936, 1931, 1930, 1927, 1925, 1924, 1921
1905 Alhambra St	2014, 2010, 2002, 2001, 1996, 1993, 1990, 1986, 1981, 1977, 1970, 1967, 1966, 1961, 1960, 1956, 1955, 1951, 1946, 1945, 1941, 1939, 1936, 1931, 1930, 1927, 1925, 1924, 1921
1925 ALHAMBRA	2014, 2010, 2005, 2002, 2001, 1996, 1993, 1990, 1986, 1981, 1977, 1970, 1966, 1961, 1960, 1956, 1955, 1951, 1946, 1945, 1941, 1939, 1936, 1931, 1930, 1927, 1925, 1924, 1921
1925 ALHAMBRA DR	2014, 2010, 2005, 2002, 1996, 1993, 1990, 1986, 1981, 1977, 1970, 1967, 1966, 1961, 1960, 1956, 1955, 1951, 1946, 1945, 1941, 1939, 1936, 1931, 1930, 1927, 1925, 1924, 1921
1927 NORCO DR	2014, 2010, 2005, 1996, 1993, 1990, 1986, 1981, 1977, 1970, 1967, 1966, 1961, 1960, 1956, 1955, 1951, 1946, 1945, 1941, 1939, 1936, 1931, 1930, 1927, 1925, 1924, 1921
1945 NORCO DR	2014, 2010, 2005, 2002, 1996, 1993, 1986, 1981, 1977, 1970, 1967, 1966, 1961, 1960, 1956, 1955, 1951, 1946, 1945, 1941, 1939, 1936, 1931, 1930, 1927, 1925, 1924, 1921
1951 ALHAMBRA	2014, 2010, 2005, 2002, 2001, 1996, 1993, 1986, 1981, 1977, 1970, 1967, 1966, 1961, 1960, 1956, 1955, 1951, 1946, 1945, 1941, 1939, 1936, 1931, 1930, 1927, 1925, 1924, 1921
1951 ALHAMBRA DR	2014, 2010, 2005, 2002, 1996, 1990, 1986, 1967, 1966, 1961, 1960, 1956, 1955, 1951, 1946, 1945, 1941, 1939, 1936, 1931, 1930, 1927, 1925, 1924, 1921
1951 ALHAMBRA ST	2014, 2010, 2005, 2001, 1993, 1990, 1986, 1981, 1977, 1970, 1967, 1966, 1961, 1960, 1956, 1955, 1951, 1946, 1945, 1941, 1939, 1936, 1931, 1930, 1927, 1925, 1924, 1921
1951 Alhambra St	2014, 2005, 2002, 2001, 1996, 1993, 1990, 1986, 1981, 1977, 1970, 1967, 1966, 1961, 1960, 1956, 1955, 1951, 1946, 1945, 1941, 1939, 1936, 1931, 1930, 1927, 1925, 1924, 1921
1951 NORCO DR	2014, 2010, 2005, 1996, 1993, 1990, 1986, 1981, 1977, 1970, 1967, 1966, 1961, 1960, 1956, 1955, 1951, 1946, 1945, 1941, 1939, 1936, 1931, 1930, 1927, 1925, 1924, 1921
3699 Hamner Ave	2002, 2001, 1996, 1993, 1990, 1986, 1981, 1977, 1970, 1967, 1966, 1961, 1960, 1956, 1955, 1951, 1946, 1945, 1941, 1939, 1936, 1931, 1930, 1927, 1925, 1924, 1921
3700 Hamner Ave	2002, 2001, 1996, 1993, 1990, 1986, 1981, 1977, 1970, 1967, 1966, 1961, 1960, 1956, 1955, 1951, 1946, 1945, 1941, 1939, 1936, 1931, 1930, 1927, 1925, 1924, 1921
3815 HAMNER AVE	2014, 2010, 2005, 2002, 2001, 1996, 1993, 1990, 1986, 1981, 1977, 1970, 1967, 1966, 1960, 1955, 1951, 1946, 1945, 1941, 1939, 1936, 1931, 1930, 1927, 1925, 1924, 1921
3815 OLD HAMNER AVE	2014, 2010, 2005, 2002, 2001, 1996, 1993, 1990, 1986, 1970, 1967, 1966, 1961, 1960, 1956, 1955, 1951, 1946, 1945, 1941, 1939, 1936, 1931, 1930, 1927, 1925, 1924, 1921
3840 HAMNER AVE	2014, 2010, 2005, 1996, 1986, 1970, 1967, 1966, 1960, 1955, 1951, 1946, 1945, 1941, 1939, 1936, 1931, 1930, 1927, 1925, 1924, 1921
3840 Hamner Ave	2002, 2001, 1996, 1993, 1990, 1986, 1981, 1977, 1970, 1967, 1966, 1961, 1960, 1956, 1955, 1951, 1946, 1945, 1941, 1939, 1936, 1931, 1930, 1927, 1925, 1924, 1921

FINDINGS

Address Researched

Address Not Identified in Research Source

3840 OLD HAMNER AVE	2014, 2010, 2005, 2002, 1996, 1993, 1990, 1986, 1981, 1977, 1970, 1967, 1966, 1961, 1960, 1956, 1955, 1951, 1946, 1945, 1941, 1939, 1936, 1931, 1930, 1927, 1925, 1924, 1921
3841 HAMNER AVE	2014, 2010, 2005, 2002, 1996, 1993, 1990, 1986, 1981, 1970, 1967, 1966, 1960, 1955, 1951, 1946, 1945, 1941, 1939, 1936, 1931, 1930, 1927, 1925, 1924, 1921
3841 OLD HAMNER AVE	2014, 2010, 2005, 2002, 1986, 1977, 1970, 1967, 1966, 1961, 1960, 1956, 1955, 1951, 1946, 1945, 1941, 1939, 1936, 1931, 1930, 1927, 1925, 1924, 1921
3841 Old Hamner Rd	2002, 2001, 1996, 1993, 1990, 1986, 1981, 1977, 1970, 1967, 1966, 1961, 1960, 1956, 1955, 1951, 1946, 1945, 1941, 1939, 1936, 1931, 1930, 1927, 1925, 1924, 1921
3888 OLD HAMNER AVE	2014, 2010, 2005, 2002, 1993, 1986, 1981, 1977, 1970, 1967, 1966, 1961, 1960, 1956, 1955, 1951, 1946, 1945, 1941, 1939, 1936, 1931, 1930, 1927, 1925, 1924, 1921
3888 Old Hamner Rd	2002, 2001, 1996, 1993, 1990, 1986, 1981, 1977, 1970, 1967, 1966, 1961, 1960, 1956, 1955, 1951, 1946, 1945, 1941, 1939, 1936, 1931, 1930, 1927, 1925, 1924, 1921
3900 Acacia Ave	2002, 2001, 1996, 1993, 1990, 1986, 1981, 1977, 1970, 1967, 1966, 1961, 1960, 1956, 1955, 1951, 1946, 1945, 1941, 1939, 1936, 1931, 1930, 1927, 1925, 1924, 1921
3900 ACACIA AVE	2014, 2010, 2005, 2002, 1993, 1986, 1970, 1967, 1966, 1960, 1955, 1951, 1946, 1945, 1941, 1939, 1936, 1931, 1930, 1927, 1925, 1924, 1921
3900 ACACIA AVE	2014, 2010, 2005, 2002, 2001, 1996, 1993, 1990, 1986, 1981, 1977, 1970, 1966, 1961, 1960, 1956, 1955, 1951, 1946, 1945, 1941, 1939, 1936, 1931, 1930, 1927, 1925, 1924, 1921
3900 ACACIA ST	2014, 2010, 2005, 2002, 2001, 1996, 1993, 1990, 1986, 1981, 1977, 1967, 1966, 1961, 1960, 1956, 1955, 1951, 1946, 1945, 1941, 1939, 1936, 1931, 1930, 1927, 1925, 1924, 1921
3900 HAMNER AVE	2014, 2010, 2005, 1996, 1993, 1990, 1986, 1981, 1977, 1970, 1967, 1966, 1960, 1955, 1951, 1946, 1945, 1941, 1939, 1936, 1931, 1930, 1927, 1925, 1924, 1921
3900 HAMNER AVE	2014, 2010, 2005, 2002, 2001, 1996, 1993, 1990, 1986, 1981, 1977, 1970, 1966, 1961, 1960, 1956, 1955, 1951, 1946, 1945, 1941, 1939, 1936, 1931, 1930, 1927, 1925, 1924, 1921
3915 HAMNER AVE	2014, 2010, 2005, 2002, 2001, 1996, 1993, 1990, 1986, 1981, 1977, 1970, 1966, 1961, 1960, 1956, 1955, 1951, 1946, 1945, 1941, 1939, 1936, 1931, 1930, 1927, 1925, 1924, 1921
3915 HAMNER AVE	2014, 2010, 2005, 2002, 2001, 1996, 1993, 1990, 1986, 1981, 1977, 1970, 1967, 1966, 1960, 1956, 1955, 1951, 1946, 1945, 1941, 1939, 1936, 1931, 1930, 1927, 1925, 1924, 1921
3954 HAMNER AVE	2014, 2010, 2005, 2002, 2001, 1996, 1993, 1990, 1986, 1981, 1977, 1970, 1967, 1966, 1961, 1960, 1955, 1951, 1946, 1945, 1941, 1939, 1936, 1931, 1930, 1927, 1925, 1924, 1921
3954 OLD HAMNER AVE	2014, 2010, 2005, 2002, 1993, 1986, 1970, 1967, 1966, 1961, 1960, 1956, 1955, 1951, 1946, 1945, 1941, 1939, 1936, 1931, 1930, 1927, 1925, 1924, 1921
3954 Old Hamner Rd	2002, 2001, 1996, 1993, 1990, 1986, 1981, 1977, 1970, 1967, 1966, 1961, 1960, 1956, 1955, 1951, 1946, 1945, 1941, 1939, 1936, 1931, 1930, 1927, 1925, 1924, 1921
3960 HAMNER AVE	2014, 2010, 2005, 2002, 2001, 1996, 1993, 1990, 1986, 1981, 1977, 1970, 1967, 1966, 1961, 1960, 1955, 1951, 1946, 1945, 1941, 1939, 1936, 1931, 1930, 1927, 1925, 1924, 1921

FINDINGS

Address Researched

Address Not Identified in Research Source

3966 Hamner Ave	2002, 2001, 1996, 1993, 1990, 1986, 1981, 1977, 1970, 1967, 1966, 1961, 1960, 1956, 1955, 1951, 1946, 1945, 1941, 1939, 1936, 1931, 1930, 1927, 1925, 1924, 1921
3967 HAMNER AVE	2014, 2010, 2005, 2002, 2001, 1996, 1993, 1990, 1986, 1981, 1977, 1970, 1967, 1966, 1960, 1956, 1955, 1951, 1946, 1945, 1941, 1939, 1936, 1931, 1930, 1927, 1925, 1924, 1921
3968 HAMNER AVE	2014, 2010, 2005, 2002, 2001, 1996, 1993, 1990, 1986, 1981, 1977, 1970, 1967, 1966, 1961, 1960, 1955, 1951, 1946, 1945, 1941, 1939, 1936, 1931, 1930, 1927, 1925, 1924, 1921
3971 HAMNER AVE	2014, 2010, 2005, 2002, 2001, 1996, 1993, 1990, 1986, 1981, 1977, 1970, 1967, 1966, 1960, 1956, 1955, 1951, 1946, 1945, 1941, 1939, 1936, 1931, 1930, 1927, 1925, 1924, 1921
3974 HAMNER AVE	2014, 2010, 2005, 2002, 2001, 1996, 1993, 1990, 1986, 1981, 1977, 1970, 1967, 1966, 1961, 1960, 1955, 1951, 1946, 1945, 1941, 1939, 1936, 1931, 1930, 1927, 1925, 1924, 1921
3985 HAMNER AVE	2014, 2010, 2005, 2002, 2001, 1996, 1993, 1990, 1986, 1981, 1977, 1970, 1967, 1966, 1961, 1960, 1955, 1951, 1946, 1945, 1941, 1939, 1936, 1931, 1930, 1927, 1925, 1924, 1921
3994 OLD HAMNER AVE	2014, 2010, 2005, 2002, 1996, 1993, 1990, 1986, 1981, 1977, 1970, 1967, 1966, 1961, 1960, 1956, 1955, 1951, 1946, 1945, 1941, 1939, 1936, 1931, 1930, 1927, 1925, 1924, 1921
3996 HAMNER AVE	2014, 2010, 2005, 2002, 2001, 1996, 1986, 1970, 1967, 1966, 1960, 1955, 1951, 1946, 1945, 1941, 1939, 1936, 1931, 1930, 1927, 1925, 1924, 1921
4025 ACACIA AVE	2014, 2010, 2005, 2002, 2001, 1996, 1993, 1990, 1986, 1981, 1970, 1967, 1966, 1961, 1960, 1956, 1955, 1951, 1946, 1945, 1941, 1939, 1936, 1931, 1930, 1927, 1925, 1924, 1921
4032 ACACIA AVE	2014, 2010, 2005, 1986, 1970, 1967, 1966, 1960, 1955, 1951, 1946, 1945, 1941, 1939, 1936, 1931, 1930, 1927, 1925, 1924, 1921
4032 ACACIA AVE	2014, 2010, 2005, 2002, 2001, 1996, 1993, 1990, 1986, 1981, 1977, 1970, 1966, 1961, 1960, 1956, 1955, 1951, 1946, 1945, 1941, 1939, 1936, 1931, 1930, 1927, 1925, 1924, 1921
4064 ACACIA AVE	2014, 2010, 2005, 2002, 2001, 1996, 1993, 1990, 1986, 1977, 1970, 1967, 1966, 1961, 1960, 1956, 1955, 1951, 1946, 1945, 1941, 1939, 1936, 1931, 1930, 1927, 1925, 1924, 1921
4072 ACACIA AVE	2014, 2010, 2005, 2002, 1996, 1993, 1990, 1986, 1981, 1977, 1970, 1967, 1966, 1960, 1955, 1951, 1946, 1945, 1941, 1939, 1936, 1931, 1930, 1927, 1925, 1924, 1921
4072 ACACIA AVE	2014, 2010, 2005, 2002, 2001, 1996, 1993, 1990, 1986, 1981, 1977, 1970, 1966, 1961, 1960, 1956, 1955, 1951, 1946, 1945, 1941, 1939, 1936, 1931, 1930, 1927, 1925, 1924, 1921
4086 ACACIA AVE	2014, 2010, 2005, 2002, 2001, 1996, 1993, 1990, 1986, 1981, 1977, 1970, 1966, 1961, 1960, 1956, 1955, 1951, 1946, 1945, 1941, 1939, 1936, 1931, 1930, 1927, 1925, 1924, 1921

TARGET PROPERTY: ADDRESS NOT IDENTIFIED IN RESEARCH SOURCE

The following Target Property addresses were researched for this report, and the addresses were not identified in the research source.

Address Researched

3950 Acacia Ave

Address Not Identified in Research Source

2014, 2010, 2005, 2002, 2001, 1996, 1993, 1990, 1986, 1981, 1977, 1970, 1967, 1966, 1961, 1960, 1956, 1955, 1951, 1946, 1945, 1941, 1939, 1936, 1931, 1930, 1927, 1925, 1924, 1921

3950 Acacia Ave

3950 Acacia Ave
Norco, CA 92860

Inquiry Number: 5814300.2s

October 03, 2019

The EDR Radius Map™ Report with GeoCheck®



6 Armstrong Road, 4th floor
Shelton, CT 06484
Toll Free: 800.352.0050
www.edrnet.com

TABLE OF CONTENTS

<u>SECTION</u>	<u>PAGE</u>
Executive Summary	ES1
Overview Map	2
Detail Map	3
Map Findings Summary	4
Map Findings	8
Orphan Summary	175
Government Records Searched/Data Currency Tracking	GR-1
 <u>GEOCHECK ADDENDUM</u>	
Physical Setting Source Addendum	A-1
Physical Setting Source Summary	A-2
Physical Setting SSURGO Soil Map	A-5
Physical Setting Source Map	A-18
Physical Setting Source Map Findings	A-20
Physical Setting Source Records Searched	PSGR-1

Thank you for your business.
Please contact EDR at 1-800-352-0050
with any questions or comments.

Disclaimer - Copyright and Trademark Notice

This Report contains certain information obtained from a variety of public and other sources reasonably available to Environmental Data Resources, Inc. It cannot be concluded from this Report that coverage information for the target and surrounding properties does not exist from other sources. **NO WARRANTY EXPRESSED OR IMPLIED, IS MADE WHATSOEVER IN CONNECTION WITH THIS REPORT. ENVIRONMENTAL DATA RESOURCES, INC. SPECIFICALLY DISCLAIMS THE MAKING OF ANY SUCH WARRANTIES, INCLUDING WITHOUT LIMITATION, MERCHANTABILITY OR FITNESS FOR A PARTICULAR USE OR PURPOSE. ALL RISK IS ASSUMED BY THE USER. IN NO EVENT SHALL ENVIRONMENTAL DATA RESOURCES, INC. BE LIABLE TO ANYONE, WHETHER ARISING OUT OF ERRORS OR OMISSIONS, NEGLIGENCE, ACCIDENT OR ANY OTHER CAUSE, FOR ANY LOSS OF DAMAGE, INCLUDING, WITHOUT LIMITATION, SPECIAL, INCIDENTAL, CONSEQUENTIAL, OR EXEMPLARY DAMAGES. ANY LIABILITY ON THE PART OF ENVIRONMENTAL DATA RESOURCES, INC. IS STRICTLY LIMITED TO A REFUND OF THE AMOUNT PAID FOR THIS REPORT.** Purchaser accepts this Report "AS IS". Any analyses, estimates, ratings, environmental risk levels or risk codes provided in this Report are provided for illustrative purposes only, and are not intended to provide, nor should they be interpreted as providing any facts regarding, or prediction or forecast of, any environmental risk for any property. Only a Phase I Environmental Site Assessment performed by an environmental professional can provide information regarding the environmental risk for any property. Additionally, the information provided in this Report is not to be construed as legal advice.

Copyright 2019 by Environmental Data Resources, Inc. All rights reserved. Reproduction in any media or format, in whole or in part, of any report or map of Environmental Data Resources, Inc., or its affiliates, is prohibited without prior written permission.

EDR and its logos (including Sanborn and Sanborn Map) are trademarks of Environmental Data Resources, Inc. or its affiliates. All other trademarks used herein are the property of their respective owners.

EXECUTIVE SUMMARY

A search of available environmental records was conducted by Environmental Data Resources, Inc (EDR). The report was designed to assist parties seeking to meet the search requirements of EPA's Standards and Practices for All Appropriate Inquiries (40 CFR Part 312), the ASTM Standard Practice for Environmental Site Assessments (E 1527-13), the ASTM Standard Practice for Environmental Site Assessments for Forestland or Rural Property (E 2247-16), the ASTM Standard Practice for Limited Environmental Due Diligence: Transaction Screen Process (E 1528-14) or custom requirements developed for the evaluation of environmental risk associated with a parcel of real estate.

TARGET PROPERTY INFORMATION

ADDRESS

3950 ACACIA AVE
NORCO, CA 92860

COORDINATES

Latitude (North): 33.9395690 - 33° 56' 22.44"
Longitude (West): 117.5580650 - 117° 33' 29.03"
Universal Transverse Mercator: Zone 11
UTM X (Meters): 448426.0
UTM Y (Meters): 3755401.5
Elevation: 677 ft. above sea level

USGS TOPOGRAPHIC MAP ASSOCIATED WITH TARGET PROPERTY

Target Property Map: 5640930 CORONA NORTH, CA
Version Date: 2012

AERIAL PHOTOGRAPHY IN THIS REPORT

Portions of Photo from: 20140603
Source: USDA

MAPPED SITES SUMMARY

Target Property Address:
3950 ACACIA AVE
NORCO, CA 92860

Click on Map ID to see full detail.

MAP ID	SITE NAME	ADDRESS	DATABASE ACRONYMS	RELATIVE ELEVATION	DIST (ft. & mi.) DIRECTION
A1	MOBIL NORCO	3840 HAMNER AVE	RGA LUST	Higher	1 ft.
A2	NORCO ULTRAMAR	3840 HAMNER AVE	LUST, UST, CERS	Higher	1 ft.
A3	RAOUFS MOBILE SERVIC	3840 N HAMNER AVE	EDR Hist Auto	Higher	1 ft.
A4	NORCO MOBIL SERVICE	3840 HAMNER AVENUE	RGA LUST	Higher	1 ft.
A5	NORCO MOBIL SERVICE	3840 HAMNER AVE	RGA LUST	Higher	1 ft.
A6	US GOVT, NAVAL WARFA	6TH ST/HAMNER AV	EMI	Higher	1 ft.
A7	US GOVT NAVAL WARFAR	6TH ST/HAMNER AV	FINDS	Higher	1 ft.
A8	AT&T CALIFORNIA - LB	1827 NORCO DR	CERS	Higher	1 ft.
A9	MOBIL NORCO	3840 HAMNER AVE	SWEEPS UST	Higher	1 ft.
A10	PARAS PETROLEUM LLC	3840 HAMNER AVE	RCRA NonGen / NLR	Higher	1 ft.
A11	RAOUFS MOBIL	3840 HAMNER	RCRA-SQG, FINDS, ECHO	Higher	1 ft.
A12	VALERO GAS NORCO	3840 HAMNER AVE	FINDS	Higher	1 ft.
A13	PARAS PETROLEUM LLC	3840 HAMNER AVE	FINDS, ECHO	Higher	1 ft.
A14	MOBIL NORCO	3840 HAMNER AVE	FINDS	Higher	1 ft.
A15	COLEMAN GEORGE L & G	3894 HAMNER AVE	EDR Hist Auto	Higher	1 ft.
A16	VALERO GAS NORCO	3840 HAMNER AVE	CERS HAZ WASTE, CERS TANKS, HAZNET, CERS	Higher	1 ft.
A17	FEDERAL DEPOSIT INSU	3840 HAMNER AVENUE	HAZNET	Higher	1 ft.
A18	RAOUF'S MOBIL SEIVIC	3840 HAMMER AVE	HAZNET	Higher	1 ft.
A19	NORCO MOBIL SERVICE	3840 HAMNER AVE	LUST	Higher	1 ft.
A20	CHEVRON (FORMER MOBI	3840 HAMNER AVENUE	RGA LUST	Higher	1 ft.
A21	RAOOF MOBILE	3840 HAMNER	HAZNET	Higher	1 ft.
A22	RIVERSIDE COUNTY - W	3900 ACACIA AVE	RCRA NonGen / NLR	Higher	26, 0.005, SSW
A23	RILEY GYM CITY OF NO	3900 ACACIA	RCRA-SQG, FINDS, ECHO	Higher	26, 0.005, SSW
A24	ARCO #5556	3700 HAMNER AVENUE	LUST, CERS	Higher	132, 0.025, South
A25	ARCO	3700 HAMNER AVE	RCRA NonGen / NLR, FINDS, ECHO	Higher	132, 0.025, South
A26	NIMEH INC	3700 HAMNER AVE	RCRA NonGen / NLR	Higher	132, 0.025, South
A27	ARCO	3700 HAMNER AVE	UST	Higher	132, 0.025, South
A28	ARCO #5556	3700 HAMNER AVE	CERS HAZ WASTE, SWEEPS UST, CERS TANKS, Notify 65,...	Higher	132, 0.025, South
29	JULIETA OCHOA	1893 MAUNA LOA PLACE	RCRA NonGen / NLR	Higher	392, 0.074, NW
30	MANSPERGER, DEBBIE	4188 CEDAR AVENUE	RCRA NonGen / NLR	Lower	837, 0.159, WNW
B31	CHEVRON SS #1883/203	1501 6TH ST	UST	Lower	863, 0.163, ESE
B32	CHEVRON STATION NO 2	1501 6TH STREET	RCRA-LQG, CERS HAZ WASTE, CERS TANKS, CHMIRS,...	Lower	863, 0.163, ESE
B33	APRO LLC DBA UNITED	1488 SIXTH ST	RCRA NonGen / NLR	Lower	1078, 0.204, ESE
B34	NORCO MART	1488 6TH ST	UST	Lower	1078, 0.204, ESE
B35	FRONTIER FUEL	1488 6TH ST	HIST UST	Lower	1078, 0.204, ESE
B36	NORCO ARCO	1488 6TH ST	LUST	Lower	1078, 0.204, ESE
B37	UNITED #31	1488 6TH ST	RCRA NonGen / NLR	Lower	1078, 0.204, ESE
B38	UNITED #031	1488 6TH ST	CERS HAZ WASTE, CERS TANKS, HAZNET, CERS	Lower	1078, 0.204, ESE
B39	FRONTIER FUEL	1488 SIXTH ST	LUST, SWEEPS UST, HAZNET, CERS	Lower	1078, 0.204, ESE

MAPPED SITES SUMMARY

Target Property Address:
 3950 ACACIA AVE
 NORCO, CA 92860

Click on Map ID to see full detail.

MAP ID	SITE NAME	ADDRESS	DATABASE ACRONYMS	RELATIVE ELEVATION	DIST (ft. & mi.) DIRECTION
C40	HARLOW QUARRY/CORONA		ABANDONED MINES	Lower	1175, 0.223, East
41	HENRY BARBEE DBA HB	4282 RIMCREST DR	RCRA NonGen / NLR	Lower	1218, 0.231, NW
C42	NORCO GATEWAY LLC	1464 6TH ST	RCRA NonGen / NLR	Lower	1238, 0.234, ESE
C43	BARNEY NORTHCOTE INC		US MINES	Lower	1259, 0.238, East
44	U.S. NAVAL WEAPONS C	05TH ST	HIST CORTESE	Higher	1793, 0.340, SSW
D45	CORONA ANNEX (J09CA1	CORONA ANNEX:EAST 6T	RESPONSE, ENVIROSTOR, HIST Cal-Sites	Lower	2221, 0.421, South
46	NORCO CONSERVATION C	FIFTH ST	LUST, CERS	Lower	2223, 0.421, SSE
D47	TUNE UP MASTERS	3394 HAMNER AVE	LUST, CERS HAZ WASTE, HIST CORTESE, CERS	Lower	2303, 0.436, South
48	CALIFORNIA REHAB CEN	2100 5TH ST	LUST, Cortese, CERS	Higher	2514, 0.476, SSW
49	NORCO DRUG	1451 5TH STREET	SEMS	Lower	2521, 0.477, SSE
E50	PIPELINE CONTRACTORS	3336 HAMNER AVE	LUST	Lower	2566, 0.486, South
E51	PCW PIPELINE CONTRAC	3336 HAMNER AVE	LUST, HIST CORTESE, CERS	Lower	2566, 0.486, South
52	STATE OF CALIFORNIA	DEPT OF CORRECTIONS	HWP	Lower	3553, 0.673, SE
53	NORCO INGALLS HALL U	2400 5TH STREET	ENVIROSTOR	Lower	3811, 0.722, SW
F54	NORCO		ENVIROSTOR	Lower	4613, 0.874, SSW
F55	NORCO USARC		FUDS	Lower	4613, 0.874, SSW
56	CORONA ANNEX		FUDS	Lower	4741, 0.898, SSW

EXECUTIVE SUMMARY

TARGET PROPERTY SEARCH RESULTS

The target property was not listed in any of the databases searched by EDR.

DATABASES WITH NO MAPPED SITES

No mapped sites were found in EDR's search of available ("reasonably ascertainable ") government records either on the target property or within the search radius around the target property for the following databases:

STANDARD ENVIRONMENTAL RECORDS

Federal NPL site list

NPL..... National Priority List
Proposed NPL..... Proposed National Priority List Sites
NPL LIENS..... Federal Superfund Liens

Federal Delisted NPL site list

Delisted NPL..... National Priority List Deletions

Federal CERCLIS list

FEDERAL FACILITY..... Federal Facility Site Information listing

Federal CERCLIS NFRAP site list

SEMS-ARCHIVE..... Superfund Enterprise Management System Archive

Federal RCRA CORRACTS facilities list

CORRACTS..... Corrective Action Report

Federal RCRA non-CORRACTS TSD facilities list

RCRA-TSDF..... RCRA - Treatment, Storage and Disposal

Federal RCRA generators list

RCRA-VSQG..... RCRA - Very Small Quantity Generators (Formerly Conditionally Exempt Small Quantity Generators)

Federal institutional controls / engineering controls registries

LUCIS..... Land Use Control Information System
US ENG CONTROLS..... Engineering Controls Sites List
US INST CONTROL..... Sites with Institutional Controls

Federal ERNS list

ERNS..... Emergency Response Notification System

EXECUTIVE SUMMARY

State and tribal landfill and/or solid waste disposal site lists

SWF/LF..... Solid Waste Information System

State and tribal leaking storage tank lists

INDIAN LUST..... Leaking Underground Storage Tanks on Indian Land

CPS-SLIC..... Statewide SLIC Cases

State and tribal registered storage tank lists

FEMA UST..... Underground Storage Tank Listing

AST..... Aboveground Petroleum Storage Tank Facilities

INDIAN UST..... Underground Storage Tanks on Indian Land

State and tribal voluntary cleanup sites

INDIAN VCP..... Voluntary Cleanup Priority Listing

VCP..... Voluntary Cleanup Program Properties

State and tribal Brownfields sites

BROWNFIELDS..... Considered Brownfields Sites Listing

ADDITIONAL ENVIRONMENTAL RECORDS

Local Brownfield lists

US BROWNFIELDS..... A Listing of Brownfields Sites

Local Lists of Landfill / Solid Waste Disposal Sites

WMUDS/SWAT..... Waste Management Unit Database

SWRCY..... Recycler Database

HAULERS..... Registered Waste Tire Haulers Listing

INDIAN ODI..... Report on the Status of Open Dumps on Indian Lands

ODI..... Open Dump Inventory

DEBRIS REGION 9..... Torres Martinez Reservation Illegal Dump Site Locations

IHS OPEN DUMPS..... Open Dumps on Indian Land

Local Lists of Hazardous waste / Contaminated Sites

US HIST CDL..... Delisted National Clandestine Laboratory Register

SCH..... School Property Evaluation Program

CDL..... Clandestine Drug Labs

Toxic Pits..... Toxic Pits Cleanup Act Sites

US CDL..... National Clandestine Laboratory Register

PFAS..... PFAS Contamination Site Location Listing

Local Lists of Registered Storage Tanks

CA FID UST..... Facility Inventory Database

Local Land Records

LIENS..... Environmental Liens Listing

EXECUTIVE SUMMARY

LIENS 2 CERCLA Lien Information
DEED Deed Restriction Listing

Records of Emergency Release Reports

HMIRS Hazardous Materials Information Reporting System
CHMIRS California Hazardous Material Incident Report System
LDS Land Disposal Sites Listing
MCS Military Cleanup Sites Listing
SPILLS 90 SPILLS 90 data from FirstSearch

Other Ascertainable Records

DOD Department of Defense Sites
SCRD DRYCLEANERS State Coalition for Remediation of Drycleaners Listing
US FIN ASSUR. Financial Assurance Information
EPA WATCH LIST EPA WATCH LIST
2020 COR ACTION 2020 Corrective Action Program List
TSCA Toxic Substances Control Act
TRIS Toxic Chemical Release Inventory System
SSTS Section 7 Tracking Systems
ROD Records Of Decision
RMP Risk Management Plans
RAATS RCRA Administrative Action Tracking System
PRP Potentially Responsible Parties
PADS PCB Activity Database System
ICIS Integrated Compliance Information System
FTTS FIFRA/ TSCA Tracking System - FIFRA (Federal Insecticide, Fungicide, & Rodenticide Act)/TSCA (Toxic Substances Control Act)
MLTS Material Licensing Tracking System
COAL ASH DOE Steam-Electric Plant Operation Data
COAL ASH EPA Coal Combustion Residues Surface Impoundments List
PCB TRANSFORMER PCB Transformer Registration Database
RADINFO Radiation Information Database
HIST FTTS FIFRA/TSCA Tracking System Administrative Case Listing
DOT OPS Incident and Accident Data
CONSENT Superfund (CERCLA) Consent Decrees
INDIAN RESERV. Indian Reservations
FUSRAP Formerly Utilized Sites Remedial Action Program
UMTRA Uranium Mill Tailings Sites
LEAD SMELTERS Lead Smelter Sites
US AIRS Aerometric Information Retrieval System Facility Subsystem
DOCKET HWC Hazardous Waste Compliance Docket Listing
UXO Unexploded Ordnance Sites
FUELS PROGRAM EPA Fuels Program Registered Listing
CA BOND EXP. PLAN Bond Expenditure Plan
CUPA Listings CUPA Resources List
DRYCLEANERS Cleaner Facilities
ENF Enforcement Action Listing
Financial Assurance Financial Assurance Information Listing
ICE ICE
HWT Registered Hazardous Waste Transporter Database
MINES Mines Site Location Listing
MWMP Medical Waste Management Program Listing
NPDES NPDES Permits Listing

EXECUTIVE SUMMARY

PEST LIC.....	Pesticide Regulation Licenses Listing
PROC.....	Certified Processors Database
UIC.....	UIC Listing
UIC GEO.....	UIC GEO (GEOTRACKER)
WASTEWATER PITS.....	Oil Wastewater Pits Listing
WDS.....	Waste Discharge System
WIP.....	Well Investigation Program Case List
MILITARY PRIV SITES.....	MILITARY PRIV SITES (GEOTRACKER)
PROJECT.....	PROJECT (GEOTRACKER)
WDR.....	Waste Discharge Requirements Listing
CIWQS.....	California Integrated Water Quality System
NON-CASE INFO.....	NON-CASE INFO (GEOTRACKER)
OTHER OIL GAS.....	OTHER OIL & GAS (GEOTRACKER)
PROD WATER PONDS.....	PROD WATER PONDS (GEOTRACKER)
SAMPLING POINT.....	SAMPLING POINT (GEOTRACKER)
WELL STIM PROJ.....	Well Stimulation Project (GEOTRACKER)

EDR HIGH RISK HISTORICAL RECORDS

EDR Exclusive Records

EDR MGP.....	EDR Proprietary Manufactured Gas Plants
EDR Hist Cleaner.....	EDR Exclusive Historical Cleaners

EDR RECOVERED GOVERNMENT ARCHIVES

Exclusive Recovered Govt. Archives

RGA LF.....	Recovered Government Archive Solid Waste Facilities List
-------------	--

SURROUNDING SITES: SEARCH RESULTS

Surrounding sites were identified in the following databases.

Elevations have been determined from the USGS Digital Elevation Model and should be evaluated on a relative (not an absolute) basis. Relative elevation information between sites of close proximity should be field verified. Sites with an elevation equal to or higher than the target property have been differentiated below from sites with an elevation lower than the target property.

Page numbers and map identification numbers refer to the EDR Radius Map report where detailed data on individual sites can be reviewed.

Sites listed in ***bold italics*** are in multiple databases.

Unmappable (orphan) sites are not considered in the foregoing analysis.

STANDARD ENVIRONMENTAL RECORDS

Federal CERCLIS list

SEMS: SEMS (Superfund Enterprise Management System) tracks hazardous waste sites, potentially hazardous waste sites, and remedial activities performed in support of EPA's Superfund Program across the United States. The list was formerly known as CERCLIS, renamed to SEMS by the EPA in 2015. The list contains

EXECUTIVE SUMMARY

data on potentially hazardous waste sites that have been reported to the USEPA by states, municipalities, private companies and private persons, pursuant to Section 103 of the Comprehensive Environmental Response, Compensation, and Liability Act (CERCLA). This dataset also contains sites which are either proposed to or on the National Priorities List (NPL) and the sites which are in the screening and assessment phase for possible inclusion on the NPL.

A review of the SEMS list, as provided by EDR, and dated 07/19/2019 has revealed that there is 1 SEMS site within approximately 0.5 miles of the target property.

<u>Lower Elevation</u>	<u>Address</u>	<u>Direction / Distance</u>	<u>Map ID</u>	<u>Page</u>
NORCO DRUG Site ID: 0905917 EPA Id: CAN000905917	1451 5TH STREET	SSE 1/4 - 1/2 (0.477 mi.)	49	165

Federal RCRA generators list

RCRA-LQG: RCRAInfo is EPA's comprehensive information system, providing access to data supporting the Resource Conservation and Recovery Act (RCRA) of 1976 and the Hazardous and Solid Waste Amendments (HSWA) of 1984. The database includes selective information on sites which generate, transport, store, treat and/or dispose of hazardous waste as defined by the Resource Conservation and Recovery Act (RCRA). Large quantity generators (LQGs) generate over 1,000 kilograms (kg) of hazardous waste, or over 1 kg of acutely hazardous waste per month.

A review of the RCRA-LQG list, as provided by EDR, and dated 03/25/2019 has revealed that there is 1 RCRA-LQG site within approximately 0.25 miles of the target property.

<u>Lower Elevation</u>	<u>Address</u>	<u>Direction / Distance</u>	<u>Map ID</u>	<u>Page</u>
CHEVRON STATION NO 2 EPA ID:: CAR000118372	1501 6TH STREET	ESE 1/8 - 1/4 (0.163 mi.)	B32	79

RCRA-SQG: RCRAInfo is EPA's comprehensive information system, providing access to data supporting the Resource Conservation and Recovery Act (RCRA) of 1976 and the Hazardous and Solid Waste Amendments (HSWA) of 1984. The database includes selective information on sites which generate, transport, store, treat and/or dispose of hazardous waste as defined by the Resource Conservation and Recovery Act (RCRA). Small quantity generators (SQGs) generate between 100 kg and 1,000 kg of hazardous waste per month.

A review of the RCRA-SQG list, as provided by EDR, and dated 03/25/2019 has revealed that there are 2 RCRA-SQG sites within approximately 0.25 miles of the target property.

<u>Equal/Higher Elevation</u>	<u>Address</u>	<u>Direction / Distance</u>	<u>Map ID</u>	<u>Page</u>
RAOUFS MOBIL EPA ID:: CAD982410425	3840 HAMNER	0 - 1/8 (0.000 mi.)	A11	30
RILEY GYM CITY OF NO EPA ID:: CAR000107664	3900 ACACIA	SSW 0 - 1/8 (0.005 mi.)	A23	54

EXECUTIVE SUMMARY

State- and tribal - equivalent NPL

RESPONSE: Identifies confirmed release sites where DTSC is involved in remediation, either in a lead or oversight capacity. These confirmed release sites are generally high-priority and high potential risk.

A review of the RESPONSE list, as provided by EDR, has revealed that there is 1 RESPONSE site within approximately 1 mile of the target property.

<u>Lower Elevation</u>	<u>Address</u>	<u>Direction / Distance</u>	<u>Map ID</u>	<u>Page</u>
CORONA ANNEX (J09CA1) AWP Facility Id: 33970001 Status: Inactive - Action Required Facility Id: 33970001	CORONA ANNEX:EAST 6T	S 1/4 - 1/2 (0.421 mi.)	D45	135

State- and tribal - equivalent CERCLIS

ENVIROSTOR: The Department of Toxic Substances Control's (DTSC's) Site Mitigation and Brownfields Reuse Program's (SMBRP's) EnviroStor database identifies sites that have known contamination or sites for which there may be reasons to investigate further. The database includes the following site types: Federal Superfund sites (National Priorities List (NPL)); State Response, including Military Facilities and State Superfund; Voluntary Cleanup; and School sites. EnviroStor provides similar information to the information that was available in CalSites, and provides additional site information, including, but not limited to, identification of formerly-contaminated properties that have been released for reuse, properties where environmental deed restrictions have been recorded to prevent inappropriate land uses, and risk characterization information that is used to assess potential impacts to public health and the environment at contaminated sites.

A review of the ENVIROSTOR list, as provided by EDR, and dated 04/29/2019 has revealed that there are 3 ENVIROSTOR sites within approximately 1 mile of the target property.

<u>Lower Elevation</u>	<u>Address</u>	<u>Direction / Distance</u>	<u>Map ID</u>	<u>Page</u>
CORONA ANNEX (J09CA1) Facility Id: 33970001 Status: Inactive - Action Required	CORONA ANNEX:EAST 6T	S 1/4 - 1/2 (0.421 mi.)	D45	135
NORCO INGALLS HALL U Facility Id: 33970007 Status: No Further Action	2400 5TH STREET	SW 1/2 - 1 (0.722 mi.)	53	170
NORCO Facility Id: 80000098 Status: Inactive - Needs Evaluation		SSW 1/2 - 1 (0.874 mi.)	F54	172

State and tribal leaking storage tank lists

LUST: Leaking Underground Storage Tank (LUST) Sites included in GeoTracker. GeoTracker is the Water Boards data management system for sites that impact, or have the potential to impact, water quality in California, with emphasis on groundwater.

A review of the LUST list, as provided by EDR, has revealed that there are 10 LUST sites within

EXECUTIVE SUMMARY

approximately 0.5 miles of the target property.

<u>Equal/Higher Elevation</u>	<u>Address</u>	<u>Direction / Distance</u>	<u>Map ID</u>	<u>Page</u>
NORCO ULTRAMAR Database: LUST, Date of Government Version: 06/10/2019 Database: RIVERSIDE CO. LUST, Date of Government Version: 07/10/2019 Status: Completed - Case Closed Facility Id: 90040 Global Id: T0606500169 Facility Status: 0	3840 HAMNER AVE	0 - 1/8 (0.000 mi.)	A2	8
NORCO MOBIL SERVICE Database: LUST REG 8, Date of Government Version: 02/14/2005 Facility Status: Remediation Plan Global ID: T0606500169	3840 HAMNER AVE	0 - 1/8 (0.000 mi.)	A19	51
ARCO #5556 Database: LUST, Date of Government Version: 06/10/2019 Database: RIVERSIDE CO. LUST, Date of Government Version: 07/10/2019 Status: Completed - Case Closed Facility Id: 200928449 Global Id: T10000000737 Facility Status: 9	3700 HAMNER AVENUE	S 0 - 1/8 (0.025 mi.)	A24	56
CALIFORNIA REHAB CEN Database: LUST, Date of Government Version: 06/10/2019 Status: Open - Assessment & Interim Remedial Action Global Id: T0606500007	2100 5TH ST	SSW 1/4 - 1/2 (0.476 mi.)	48	160
Lower Elevation	Address	Direction / Distance	Map ID	Page
NORCO ARCO Database: LUST REG 8, Date of Government Version: 02/14/2005 Facility Status: Pollution Characterization Global ID: T0606599033	1488 6TH ST	ESE 1/8 - 1/4 (0.204 mi.)	B36	96
FRONTIER FUEL Database: LUST, Date of Government Version: 06/10/2019 Database: RIVERSIDE CO. LUST, Date of Government Version: 07/10/2019 Status: Completed - Case Closed Facility Id: 9914895 Global Id: T0606599033 Facility Status: 0	1488 SIXTH ST	ESE 1/8 - 1/4 (0.204 mi.)	B39	109
NORCO CONSERVATION C Database: LUST, Date of Government Version: 06/10/2019 Status: Completed - Case Closed Global Id: T0606500483	FIFTH ST	SSE 1/4 - 1/2 (0.421 mi.)	46	140
TUNE UP MASTERS Database: LUST REG 8, Date of Government Version: 02/14/2005 Database: LUST, Date of Government Version: 06/10/2019 Database: RIVERSIDE CO. LUST, Date of Government Version: 07/10/2019 Status: Completed - Case Closed Facility Status: Case Closed Facility Id: 90917 Global Id: T0606500217 Facility Status: 9 Global ID: T0606500217	3394 HAMNER AVE	S 1/4 - 1/2 (0.436 mi.)	D47	143
PIPELINE CONTRACTORS Database: LUST REG 8, Date of Government Version: 02/14/2005	3336 HAMNER AVE	S 1/4 - 1/2 (0.486 mi.)	E50	166

EXECUTIVE SUMMARY

Facility Status: Case Closed
Global ID: T0606500331

PCW PIPELINE CONTRAC **3336 HAMNER AVE** **S 1/4 - 1/2 (0.486 mi.)** **E51** **167**
Database: LUST, Date of Government Version: 06/10/2019
Database: RIVERSIDE CO. LUST, Date of Government Version: 07/10/2019
Status: Completed - Case Closed
Facility Id: 93638
Global Id: T0606500331
Facility Status: 9

State and tribal registered storage tank lists

UST: The Underground Storage Tank database contains registered USTs. USTs are regulated under Subtitle I of the Resource Conservation and Recovery Act (RCRA). The data come from the State Water Resources Control Board's Hazardous Substance Storage Container Database.

A review of the UST list, as provided by EDR, has revealed that there are 4 UST sites within approximately 0.25 miles of the target property.

<u>Equal/Higher Elevation</u>	<u>Address</u>	<u>Direction / Distance</u>	<u>Map ID</u>	<u>Page</u>
NORCO ULTRAMAR Database: RIVERSIDE CO. UST, Date of Government Version: 07/10/2019 Database: UST, Date of Government Version: 06/10/2019 Facility Id: FA0015306 Facility Id: 547	3840 HAMNER AVE	0 - 1/8 (0.000 mi.)	A2	8
ARCO Database: RIVERSIDE CO. UST, Date of Government Version: 07/10/2019 Database: UST, Date of Government Version: 06/10/2019 Facility Id: FA0031622 Facility Id: 83	3700 HAMNER AVE	S 0 - 1/8 (0.025 mi.)	A27	65
<u>Lower Elevation</u>	<u>Address</u>	<u>Direction / Distance</u>	<u>Map ID</u>	<u>Page</u>
CHEVRON SS #1883/203 Database: RIVERSIDE CO. UST, Date of Government Version: 07/10/2019 Database: UST, Date of Government Version: 06/10/2019 Facility Id: FA0019282 Facility Id: 189	1501 6TH ST	ESE 1/8 - 1/4 (0.163 mi.)	B31	78
NORCO MART Database: RIVERSIDE CO. UST, Date of Government Version: 07/10/2019 Database: UST, Date of Government Version: 06/10/2019 Facility Id: 545	1488 6TH ST	ESE 1/8 - 1/4 (0.204 mi.)	B34	94

ADDITIONAL ENVIRONMENTAL RECORDS

Local Lists of Hazardous waste / Contaminated Sites

EXECUTIVE SUMMARY

HIST Cal-Sites: Formerly known as ASPIS, this database contains both known and potential hazardous substance sites. The source is the California Department of Toxic Substance Control. No longer updated by the state agency. It has been replaced by ENVIROSTOR.

A review of the HIST Cal-Sites list, as provided by EDR, and dated 08/08/2005 has revealed that there is 1 HIST Cal-Sites site within approximately 1 mile of the target property.

<u>Lower Elevation</u>	<u>Address</u>	<u>Direction / Distance</u>	<u>Map ID</u>	<u>Page</u>
CORONA ANNEX (J09CA1)	CORONA ANNEX: EAST 6T	S 1/4 - 1/2 (0.421 mi.)	D45	135

CERS HAZ WASTE: List of sites in the California Environmental Protection Agency (CalEPA) Regulated Site Portal which fall under the Hazardous Chemical Management, Hazardous Waste Onsite Treatment, Household Hazardous Waste Collection, Hazardous Waste Generator, and RCRA LQ HW Generator programs.

A review of the CERS HAZ WASTE list, as provided by EDR, and dated 08/14/2019 has revealed that there are 4 CERS HAZ WASTE sites within approximately 0.25 miles of the target property.

<u>Equal/Higher Elevation</u>	<u>Address</u>	<u>Direction / Distance</u>	<u>Map ID</u>	<u>Page</u>
VALERO GAS NORCO	3840 HAMNER AVE	0 - 1/8 (0.000 mi.)	A16	33
ARCO #5556	3700 HAMNER AVE	S 0 - 1/8 (0.025 mi.)	A28	65
<u>Lower Elevation</u>	<u>Address</u>	<u>Direction / Distance</u>	<u>Map ID</u>	<u>Page</u>
CHEVRON STATION NO 2	1501 6TH STREET	ESE 1/8 - 1/4 (0.163 mi.)	B32	79
UNITED #031	1488 6TH ST	ESE 1/8 - 1/4 (0.204 mi.)	B38	98

Local Lists of Registered Storage Tanks

SWEEPS UST: Statewide Environmental Evaluation and Planning System. This underground storage tank listing was updated and maintained by a company contacted by the SWRCB in the early 1990's. The listing is no longer updated or maintained. The local agency is the contact for more information on a site on the SWEEPS list.

A review of the SWEEPS UST list, as provided by EDR, and dated 06/01/1994 has revealed that there are 3 SWEEPS UST sites within approximately 0.25 miles of the target property.

<u>Equal/Higher Elevation</u>	<u>Address</u>	<u>Direction / Distance</u>	<u>Map ID</u>	<u>Page</u>
MOBIL NORCO Status: A Tank Status: A Comp Number: 51875	3840 HAMNER AVE	0 - 1/8 (0.000 mi.)	A9	27
ARCO #5556 Status: A Tank Status: A Comp Number: 4717	3700 HAMNER AVE	S 0 - 1/8 (0.025 mi.)	A28	65
<u>Lower Elevation</u>	<u>Address</u>	<u>Direction / Distance</u>	<u>Map ID</u>	<u>Page</u>
FRONTIER FUEL Status: A Tank Status: A	1488 SIXTH ST	ESE 1/8 - 1/4 (0.204 mi.)	B39	109

EXECUTIVE SUMMARY

Comp Number: 45972

HIST UST: Historical UST Registered Database.

A review of the HIST UST list, as provided by EDR, and dated 10/15/1990 has revealed that there is 1 HIST UST site within approximately 0.25 miles of the target property.

<u>Lower Elevation</u>	<u>Address</u>	<u>Direction / Distance</u>	<u>Map ID</u>	<u>Page</u>
FRONTIER FUEL Facility Id: 00000045972	1488 6TH ST	ESE 1/8 - 1/4 (0.204 mi.)	B35	95

CERS TANKS: List of sites in the California Environmental Protection Agency (CalEPA) Regulated Site Portal which fall under the Aboveground Petroleum Storage and Underground Storage Tank regulatory programs.

A review of the CERS TANKS list, as provided by EDR, and dated 08/14/2019 has revealed that there are 4 CERS TANKS sites within approximately 0.25 miles of the target property.

<u>Equal/Higher Elevation</u>	<u>Address</u>	<u>Direction / Distance</u>	<u>Map ID</u>	<u>Page</u>
VALERO GAS NORCO	3840 HAMNER AVE	0 - 1/8 (0.000 mi.)	A16	33
ARCO #5556	3700 HAMNER AVE	S 0 - 1/8 (0.025 mi.)	A28	65
<u>Lower Elevation</u>	<u>Address</u>	<u>Direction / Distance</u>	<u>Map ID</u>	<u>Page</u>
CHEVRON STATION NO 2	1501 6TH STREET	ESE 1/8 - 1/4 (0.163 mi.)	B32	79
UNITED #031	1488 6TH ST	ESE 1/8 - 1/4 (0.204 mi.)	B38	98

Other Ascertainable Records

RCRA NonGen / NLR: RCRAInfo is EPA's comprehensive information system, providing access to data supporting the Resource Conservation and Recovery Act (RCRA) of 1976 and the Hazardous and Solid Waste Amendments (HSWA) of 1984. The database includes selective information on sites which generate, transport, store, treat and/or dispose of hazardous waste as defined by the Resource Conservation and Recovery Act (RCRA). Non-Generators do not presently generate hazardous waste.

A review of the RCRA NonGen / NLR list, as provided by EDR, and dated 03/25/2019 has revealed that there are 10 RCRA NonGen / NLR sites within approximately 0.25 miles of the target property.

<u>Equal/Higher Elevation</u>	<u>Address</u>	<u>Direction / Distance</u>	<u>Map ID</u>	<u>Page</u>
PARAS PETROLEUM LLC EPA ID:: CAL000294864	3840 HAMNER AVE	0 - 1/8 (0.000 mi.)	A10	29
RIVERSIDE COUNTY - W EPA ID:: CAH111001196	3900 ACACIA AVE	SSW 0 - 1/8 (0.005 mi.)	A22	53
ARCO EPA ID:: CAR000101923	3700 HAMNER AVE	S 0 - 1/8 (0.025 mi.)	A25	62
NIMEH INC EPA ID:: CAL000342732	3700 HAMNER AVE	S 0 - 1/8 (0.025 mi.)	A26	63
JULIETA OCHOA	1893 MAUNA LOA PLACE	NW 0 - 1/8 (0.074 mi.)	29	76

EXECUTIVE SUMMARY

EPA ID:: CAC002979201

<u>Lower Elevation</u>	<u>Address</u>	<u>Direction / Distance</u>	<u>Map ID</u>	<u>Page</u>
MANSPERGER, DEBBIE EPA ID:: CAC002995979	4188 CEDAR AVENUE	WNW 1/8 - 1/4 (0.159 mi.)	30	77
APRO LLC DBA UNITED EPA ID:: CAL000398684	1488 SIXTH ST	ESE 1/8 - 1/4 (0.204 mi.)	B33	93
UNITED #31 EPA ID:: CAL000276667	1488 6TH ST	ESE 1/8 - 1/4 (0.204 mi.)	B37	97
HENRY BARBEE DBA HB EPA ID:: CAR000192831	4282 RIMCREST DR	NW 1/8 - 1/4 (0.231 mi.)	41	132
NORCO GATEWAY LLC EPA ID:: CAC002999411	1464 6TH ST	ESE 1/8 - 1/4 (0.234 mi.)	C42	133

FUDS: The Listing includes locations of Formerly Used Defense Sites Properties where the US Army Corps Of Engineers is actively working or will take necessary cleanup actions.

A review of the FUDS list, as provided by EDR, and dated 05/15/2019 has revealed that there are 2 FUDS sites within approximately 1 mile of the target property.

<u>Lower Elevation</u>	<u>Address</u>	<u>Direction / Distance</u>	<u>Map ID</u>	<u>Page</u>
NORCO USARC		SSW 1/2 - 1 (0.874 mi.)	F55	173
CORONA ANNEX		SSW 1/2 - 1 (0.898 mi.)	56	173

US MINES: Mines Master Index File. The source of this database is the Dept. of Labor, Mine Safety and Health Administration.

A review of the US MINES list, as provided by EDR, has revealed that there is 1 US MINES site within approximately 0.25 miles of the target property.

<u>Lower Elevation</u>	<u>Address</u>	<u>Direction / Distance</u>	<u>Map ID</u>	<u>Page</u>
BARNEY NORTHCOTE INC Database: US MINES, Date of Government Version: 05/03/2019 Mine ID:: 0405595		E 1/8 - 1/4 (0.238 mi.)	C43	134

ABANDONED MINES: An inventory of land and water impacted by past mining (primarily coal mining) is maintained by OSMRE to provide information needed to implement the Surface Mining Control and Reclamation Act of 1977 (SMCRA). The inventory contains information on the location, type, and extent of AML impacts, as well as, information on the cost associated with the reclamation of those problems. The inventory is based upon field surveys by State, Tribal, and OSMRE program officials. It is dynamic to the extent that it is modified as new problems are identified and existing problems are reclaimed.

A review of the ABANDONED MINES list, as provided by EDR, and dated 03/27/2019 has revealed that there is 1 ABANDONED MINES site within approximately 0.25 miles of the target property.

<u>Lower Elevation</u>	<u>Address</u>	<u>Direction / Distance</u>	<u>Map ID</u>	<u>Page</u>
HARLOW QUARRY/CORONA		E 1/8 - 1/4 (0.223 mi.)	C40	131

EXECUTIVE SUMMARY

FINDS: The Facility Index System contains both facility information and "pointers" to other sources of information that contain more detail. These include: RCRIS; Permit Compliance System (PCS); Aerometric Information Retrieval System (AIRS); FATES (FIFRA [Federal Insecticide Fungicide Rodenticide Act] and TSCA Enforcement System, FTTS [FIFRA/TSCA Tracking System]; CERCLIS; DOCKET (Enforcement Docket used to manage and track information on civil judicial enforcement cases for all environmental statutes); Federal Underground Injection Control (FURS); Federal Reporting Data System (FRDS); Surface Impoundments (SIA); TSCA Chemicals in Commerce Information System (CICS); PADS; RCRA-J (medical waste transporters/disposers); TRIS; and TSCA. The source of this database is the U.S. EPA/NTIS.

A review of the FINDS list, as provided by EDR, and dated 05/03/2019 has revealed that there are 5 FINDS sites within approximately 0.001 miles of the target property.

<u>Equal/Higher Elevation</u>	<u>Address</u>	<u>Direction / Distance</u>	<u>Map ID</u>	<u>Page</u>
US GOVT NAVAL WARFAR Registry ID:: 110040897624	6TH ST/HAMNER AV	0 - 1/8 (0.000 mi.)	A7	25
RAOUFS MOBIL Registry ID:: 110006478258	3840 HAMNER	0 - 1/8 (0.000 mi.)	A11	30
VALERO GAS NORCO Registry ID:: 110065685039	3840 HAMNER AVE	0 - 1/8 (0.000 mi.)	A12	31
PARAS PETROLEUM LLC Registry ID:: 110070457618	3840 HAMNER AVE	0 - 1/8 (0.000 mi.)	A13	32
MOBIL NORCO Registry ID:: 110065103890	3840 HAMNER AVE	0 - 1/8 (0.000 mi.)	A14	32

ECHO: ECHO provides integrated compliance and enforcement information for about 800,000 regulated facilities nationwide.

A review of the ECHO list, as provided by EDR, and dated 07/06/2019 has revealed that there are 2 ECHO sites within approximately 0.001 miles of the target property.

<u>Equal/Higher Elevation</u>	<u>Address</u>	<u>Direction / Distance</u>	<u>Map ID</u>	<u>Page</u>
RAOUFS MOBIL Registry ID: 110006478258	3840 HAMNER	0 - 1/8 (0.000 mi.)	A11	30
PARAS PETROLEUM LLC Registry ID: 110070457618	3840 HAMNER AVE	0 - 1/8 (0.000 mi.)	A13	32

Cortese: The sites for the list are designated by the State Water Resource Control Board (LUST), the Integrated Waste Board (SWF/LS), and the Department of Toxic Substances Control (Cal-Sites).

A review of the Cortese list, as provided by EDR, and dated 06/24/2019 has revealed that there is 1 Cortese site within approximately 0.5 miles of the target property.

<u>Equal/Higher Elevation</u>	<u>Address</u>	<u>Direction / Distance</u>	<u>Map ID</u>	<u>Page</u>
CALIFORNIA REHAB CEN Cleanup Status: OPEN - ASSESSMENT & INTERIM REMEDIAL ACTION	2100 5TH ST	SSW 1/4 - 1/2 (0.476 mi.)	48	160

EXECUTIVE SUMMARY

EMI: Toxics and criteria pollutant emissions data collected by the ARB and local air pollution agencies

A review of the EMI list, as provided by EDR, and dated 12/31/2017 has revealed that there is 1 EMI site within approximately 0.001 miles of the target property.

<u>Equal/Higher Elevation</u>	<u>Address</u>	<u>Direction / Distance</u>	<u>Map ID</u>	<u>Page</u>
US GOVT, NAVAL WARFA Facility Id: 69001	6TH ST/HAMNER AV	0 - 1/8 (0.000 mi.)	A6	22

HAZNET: The data is extracted from the copies of hazardous waste manifests received each year by the DTSC. The annual volume of manifests is typically 700,000-1,000,000 annually, representing approximately 350,000-500,000 shipments. Data from non-California manifests & continuation sheets are not included at the present time. Data are from the manifests submitted without correction, and therefore many contain some invalid values for data elements such as generator ID, TSD ID, waste category, & disposal method. The source is the Department of Toxic Substance Control is the agency. This database begins with calendar year 1993.

A review of the HAZNET list, as provided by EDR, and dated 12/31/2017 has revealed that there are 4 HAZNET sites within approximately 0.001 miles of the target property.

<u>Equal/Higher Elevation</u>	<u>Address</u>	<u>Direction / Distance</u>	<u>Map ID</u>	<u>Page</u>
VALERO GAS NORCO GEPaid: CAL000294864	3840 HAMNER AVE	0 - 1/8 (0.000 mi.)	A16	33
FEDERAL DEPOSIT INSU GEPaid: CAC000722288	3840 HAMNER AVENUE	0 - 1/8 (0.000 mi.)	A17	48
RAOUF'S MOBIL SEVIC GEPaid: CAL000066224	3840 HAMMER AVE	0 - 1/8 (0.000 mi.)	A18	50
RAOOF MOBILE GEPaid: CAD982410425	3840 HAMNER	0 - 1/8 (0.000 mi.)	A21	52

HIST CORTESE: The sites for the list are designated by the State Water Resource Control Board [LUST], the Integrated Waste Board [SWF/LS], and the Department of Toxic Substances Control [CALSTATES]. This listing is no longer updated by the state agency.

A review of the HIST CORTESE list, as provided by EDR, and dated 04/01/2001 has revealed that there are 3 HIST CORTESE sites within approximately 0.5 miles of the target property.

<u>Equal/Higher Elevation</u>	<u>Address</u>	<u>Direction / Distance</u>	<u>Map ID</u>	<u>Page</u>
U.S. NAVAL WEAPONS C Reg Id: 083301768T	05TH ST	SSW 1/4 - 1/2 (0.340 mi.)	44	135

<u>Lower Elevation</u>	<u>Address</u>	<u>Direction / Distance</u>	<u>Map ID</u>	<u>Page</u>
TUNE UP MASTERS Reg Id: 083301723T	3394 HAMNER AVE	S 1/4 - 1/2 (0.436 mi.)	D47	143
PCW PIPELINE CONTRAC Reg Id: 083302295T	3336 HAMNER AVE	S 1/4 - 1/2 (0.486 mi.)	E51	167

EXECUTIVE SUMMARY

HWP: Detailed information on permitted hazardous waste facilities and corrective action ("cleanups") tracked in EnviroStor.

A review of the HWP list, as provided by EDR, and dated 05/20/2019 has revealed that there is 1 HWP site within approximately 1 mile of the target property.

<u>Lower Elevation</u>	<u>Address</u>	<u>Direction / Distance</u>	<u>Map ID</u>	<u>Page</u>
STATE OF CALIFORNIA EPA Id: CAX000071654 Cleanup Status: CLOSED	DEPT OF CORRECTIONS	SE 1/2 - 1 (0.673 mi.)	52	169

Notify 65: Listings of all Proposition 65 incidents reported to counties by the State Water Resources Control Board and the Regional Water Quality Control Board. This database is no longer updated by the reporting agency.

A review of the Notify 65 list, as provided by EDR, and dated 06/17/2019 has revealed that there is 1 Notify 65 site within approximately 1 mile of the target property.

<u>Equal/Higher Elevation</u>	<u>Address</u>	<u>Direction / Distance</u>	<u>Map ID</u>	<u>Page</u>
ARCO #5556	3700 HAMNER AVE	S 0 - 1/8 (0.025 mi.)	A28	65

CERS: The CalEPA Regulated Site Portal database combines data about environmentally regulated sites and facilities in California into a single database. It combines data from a variety of state and federal databases, and provides an overview of regulated activities across the spectrum of environmental programs for any given location in California. These activities include hazardous materials and waste, state and federal cleanups, impacted ground and surface waters, and toxic materials

A review of the CERS list, as provided by EDR, and dated 08/14/2019 has revealed that there are 3 CERS sites within approximately 0.001 miles of the target property.

<u>Equal/Higher Elevation</u>	<u>Address</u>	<u>Direction / Distance</u>	<u>Map ID</u>	<u>Page</u>
NORCO ULTRAMAR	3840 HAMNER AVE	0 - 1/8 (0.000 mi.)	A2	8
AT&T CALIFORNIA - LB	1827 NORCO DR	0 - 1/8 (0.000 mi.)	A8	25
VALERO GAS NORCO	3840 HAMNER AVE	0 - 1/8 (0.000 mi.)	A16	33

EDR HIGH RISK HISTORICAL RECORDS

EDR Exclusive Records

EDR Hist Auto: EDR has searched selected national collections of business directories and has collected listings of potential gas station/filling station/service station sites that were available to EDR researchers. EDR's review was limited to those categories of sources that might, in EDR's opinion, include gas station/filling station/service station establishments. The categories reviewed included, but were not limited to gas, gas station, gasoline station, filling station, auto, automobile repair, auto service station, service station, etc. This database falls within a category of information EDR classifies as "High Risk Historical Records", or HRHR. EDR's HRHR effort presents unique and sometimes proprietary data about past sites and operations that typically create environmental concerns, but may not show up in current government records searches.

A review of the EDR Hist Auto list, as provided by EDR, has revealed that there are 2 EDR Hist Auto

EXECUTIVE SUMMARY

sites within approximately 0.125 miles of the target property.

<u>Equal/Higher Elevation</u>	<u>Address</u>	<u>Direction / Distance</u>	<u>Map ID</u>	<u>Page</u>
RAOUFS MOBILE SERVIC	3840 N HAMNER AVE	0 - 1/8 (0.000 mi.)	A3	20
COLEMAN GEORGE L & G	3894 HAMNER AVE	0 - 1/8 (0.000 mi.)	A15	33

EDR RECOVERED GOVERNMENT ARCHIVES

Exclusive Recovered Govt. Archives

RGA LUST: The EDR Recovered Government Archive Leaking Underground Storage Tank database provides a list of LUST incidents derived from historical databases and includes many records that no longer appear in current government lists. Compiled from Records formerly available from the State Water Resources Control Board in California.

A review of the RGA LUST list, as provided by EDR, has revealed that there are 4 RGA LUST sites within approximately 0.001 miles of the target property.

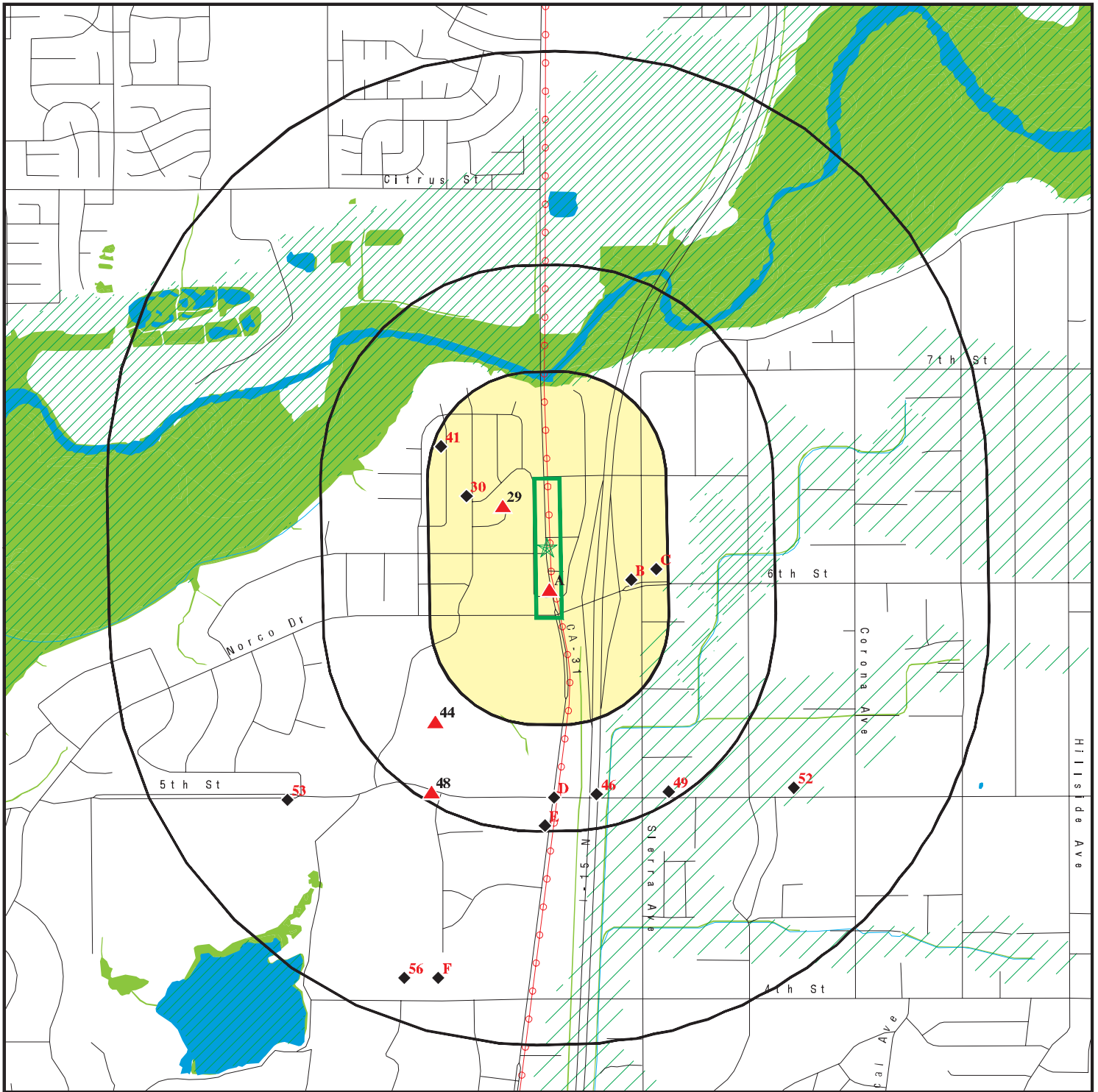
<u>Equal/Higher Elevation</u>	<u>Address</u>	<u>Direction / Distance</u>	<u>Map ID</u>	<u>Page</u>
MOBIL NORCO	3840 HAMNER AVE	0 - 1/8 (0.000 mi.)	A1	8
NORCO MOBIL SERVICE	3840 HAMNER AVENUE	0 - 1/8 (0.000 mi.)	A4	21
NORCO MOBIL SERVICE	3840 HAMNER AVE	0 - 1/8 (0.000 mi.)	A5	22
CHEVRON (FORMER MOBI	3840 HAMNER AVENUE	0 - 1/8 (0.000 mi.)	A20	52

EXECUTIVE SUMMARY

Due to poor or inadequate address information, the following sites were not mapped. Count: 3 records.

<u>Site Name</u>	<u>Database(s)</u>
NORCO CONSERVATION CAMP	CDL CDL LUST

OVERVIEW MAP - 5814300.2S



Target Property

Sites at elevations higher than or equal to the target property

Sites at elevations lower than the target property

Manufactured Gas Plants

National Priority List Sites

Dept. Defense Sites

Indian Reservations BIA

Power transmission lines

Special Flood Hazard Area (1%)

0.2% Annual Chance Flood Hazard

National Wetland Inventory

State Wetlands

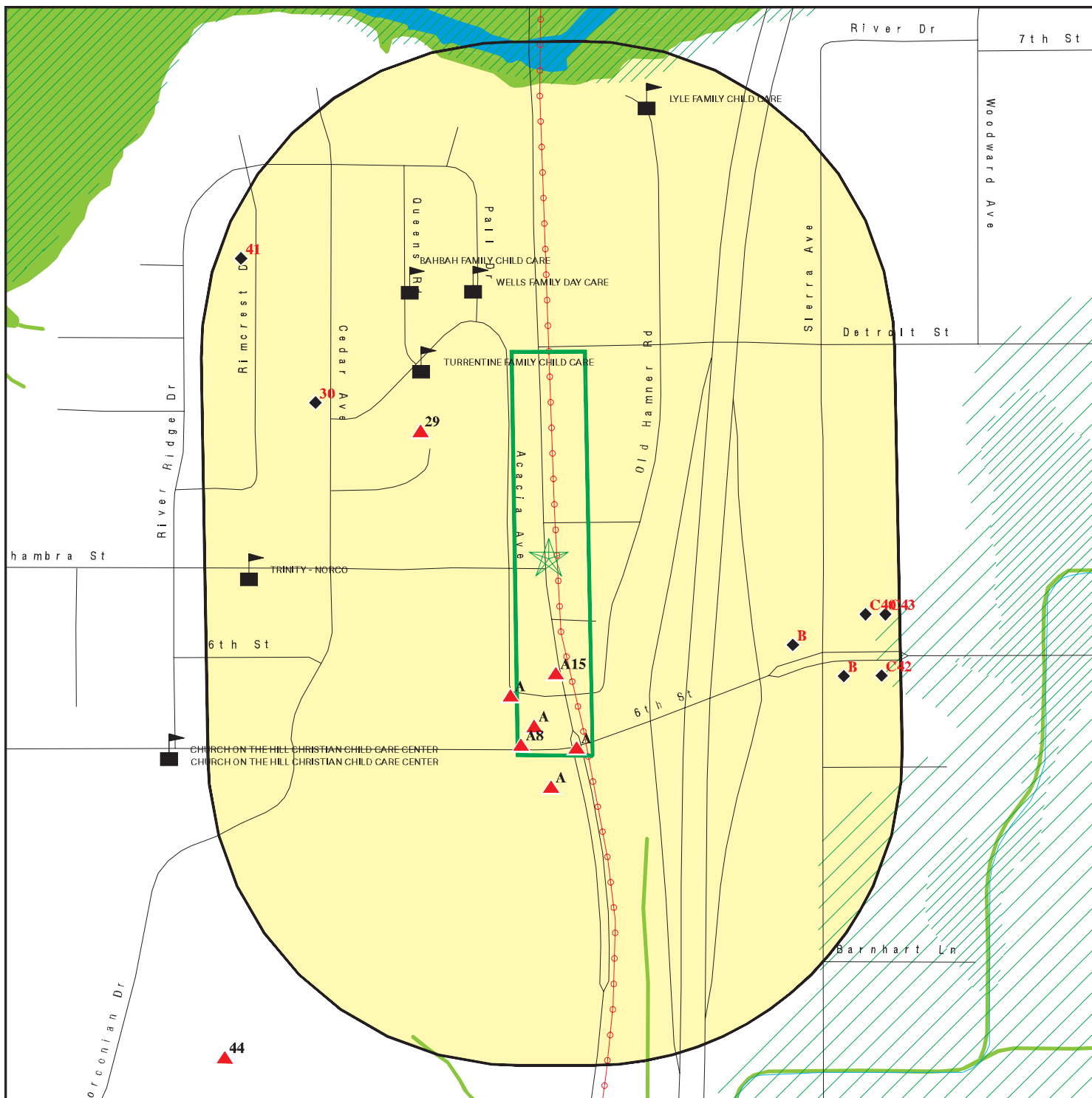
Areas of Concern

This report includes Interactive Map Layers to display and/or hide map information. The legend includes only those icons for the default map view.

SITE NAME: 3950 Acacia Ave
 ADDRESS: 3950 Acacia Ave
 Norco CA 92860
 LAT/LONG: 33.939569 / 117.558065

CLIENT: Group Delta Consultants
 CONTACT: Tomo Demers
 INQUIRY #: 5814300.2s
 DATE: October 03, 2019 5:08 pm

DETAIL MAP - 5814300.2S



Target Property

Sites at elevations higher than or equal to the target property

Sites at elevations lower than the target property

Manufactured Gas Plants

Sensitive Receptors

National Priority List Sites

Dept. Defense Sites

Indian Reservations BIA

Power transmission lines


Special Flood Hazard Area (1%)

0.2% Annual Chance Flood Hazard

National Wetland Inventory

State Wetlands

Areas of Concern



This report includes Interactive Map Layers to display and/or hide map information. The legend includes only those icons for the default map view.

SITE NAME: 3950 Acacia Ave
 ADDRESS: 3950 Acacia Ave
 Norco CA 92860
 LAT/LONG: 33.939569 / 117.558065

CLIENT: Group Delta Consultants
 CONTACT: Tomo Demers
 INQUIRY #: 5814300.2s
 DATE: October 03, 2019 5:13 pm

MAP FINDINGS SUMMARY

Database	Search Distance (Miles)	Target Property	< 1/8	1/8 - 1/4	1/4 - 1/2	1/2 - 1	> 1	Total Plotted
STANDARD ENVIRONMENTAL RECORDS								
<i>Federal NPL site list</i>								
NPL	1.000		0	0	0	0	NR	0
Proposed NPL	1.000		0	0	0	0	NR	0
NPL LIENS	1.000		0	0	0	0	NR	0
<i>Federal Delisted NPL site list</i>								
Delisted NPL	1.000		0	0	0	0	NR	0
<i>Federal CERCLIS list</i>								
FEDERAL FACILITY	0.500		0	0	0	NR	NR	0
SEMS	0.500		0	0	1	NR	NR	1
<i>Federal CERCLIS NFRAP site list</i>								
SEMS-ARCHIVE	0.500		0	0	0	NR	NR	0
<i>Federal RCRA CORRACTS facilities list</i>								
CORRACTS	1.000		0	0	0	0	NR	0
<i>Federal RCRA non-CORRACTS TSD facilities list</i>								
RCRA-TSDF	0.500		0	0	0	NR	NR	0
<i>Federal RCRA generators list</i>								
RCRA-LQG	0.250		0	1	NR	NR	NR	1
RCRA-SQG	0.250		2	0	NR	NR	NR	2
RCRA-VSQG	0.250		0	0	NR	NR	NR	0
<i>Federal institutional controls / engineering controls registries</i>								
LUCIS	0.500		0	0	0	NR	NR	0
US ENG CONTROLS	0.500		0	0	0	NR	NR	0
US INST CONTROL	0.500		0	0	0	NR	NR	0
<i>Federal ERNS list</i>								
ERNS	0.001		0	NR	NR	NR	NR	0
<i>State- and tribal - equivalent NPL RESPONSE</i>								
RESPONSE	1.000		0	0	1	0	NR	1
<i>State- and tribal - equivalent CERCLIS ENVIROSTOR</i>								
ENVIROSTOR	1.000		0	0	1	2	NR	3
<i>State and tribal landfill and/or solid waste disposal site lists</i>								
SWF/LF	0.500		0	0	0	NR	NR	0
<i>State and tribal leaking storage tank lists</i>								
LUST	0.500		3	2	5	NR	NR	10

MAP FINDINGS SUMMARY

Database	Search Distance (Miles)	Target Property	< 1/8	1/8 - 1/4	1/4 - 1/2	1/2 - 1	> 1	Total Plotted
INDIAN LUST	0.500		0	0	0	NR	NR	0
CPS-SLIC	0.500		0	0	0	NR	NR	0
State and tribal registered storage tank lists								
FEMA UST	0.250		0	0	NR	NR	NR	0
UST	0.250		2	2	NR	NR	NR	4
AST	0.250		0	0	NR	NR	NR	0
INDIAN UST	0.250		0	0	NR	NR	NR	0
State and tribal voluntary cleanup sites								
INDIAN VCP	0.500		0	0	0	NR	NR	0
VCP	0.500		0	0	0	NR	NR	0
State and tribal Brownfields sites								
BROWNFIELDS	0.500		0	0	0	NR	NR	0
ADDITIONAL ENVIRONMENTAL RECORDS								
Local Brownfield lists								
US BROWNFIELDS	0.500		0	0	0	NR	NR	0
Local Lists of Landfill / Solid Waste Disposal Sites								
WMUDS/SWAT	0.500		0	0	0	NR	NR	0
SWRCY	0.500		0	0	0	NR	NR	0
HAULERS	0.001		0	NR	NR	NR	NR	0
INDIAN ODI	0.500		0	0	0	NR	NR	0
ODI	0.500		0	0	0	NR	NR	0
DEBRIS REGION 9	0.500		0	0	0	NR	NR	0
IHS OPEN DUMPS	0.500		0	0	0	NR	NR	0
Local Lists of Hazardous waste / Contaminated Sites								
US HIST CDL	0.001		0	NR	NR	NR	NR	0
HIST Cal-Sites	1.000		0	0	1	0	NR	1
SCH	0.250		0	0	NR	NR	NR	0
CDL	0.001		0	NR	NR	NR	NR	0
Toxic Pits	1.000		0	0	0	0	NR	0
CERS HAZ WASTE	0.250		2	2	NR	NR	NR	4
US CDL	0.001		0	NR	NR	NR	NR	0
PFAS	0.500		0	0	0	NR	NR	0
Local Lists of Registered Storage Tanks								
SWEEPS UST	0.250		2	1	NR	NR	NR	3
HIST UST	0.250		0	1	NR	NR	NR	1
CERS TANKS	0.250		2	2	NR	NR	NR	4
CA FID UST	0.250		0	0	NR	NR	NR	0
Local Land Records								
LIENS	0.001		0	NR	NR	NR	NR	0

MAP FINDINGS SUMMARY

Database	Search Distance (Miles)	Target Property	< 1/8	1/8 - 1/4	1/4 - 1/2	1/2 - 1	> 1	Total Plotted
LIENS 2	0.001		0	NR	NR	NR	NR	0
DEED	0.500		0	0	0	NR	NR	0
Records of Emergency Release Reports								
HMIRS	0.001		0	NR	NR	NR	NR	0
CHMIRS	0.001		0	NR	NR	NR	NR	0
LDS	0.001		0	NR	NR	NR	NR	0
MCS	0.001		0	NR	NR	NR	NR	0
SPILLS 90	0.001		0	NR	NR	NR	NR	0
Other Ascertainable Records								
RCRA NonGen / NLR	0.250		5	5	NR	NR	NR	10
FUDS	1.000		0	0	0	2	NR	2
DOD	1.000		0	0	0	0	NR	0
SCRD DRYCLEANERS	0.500		0	0	0	NR	NR	0
US FIN ASSUR	0.001		0	NR	NR	NR	NR	0
EPA WATCH LIST	0.001		0	NR	NR	NR	NR	0
2020 COR ACTION	0.250		0	0	NR	NR	NR	0
TSCA	0.001		0	NR	NR	NR	NR	0
TRIS	0.001		0	NR	NR	NR	NR	0
SSTS	0.001		0	NR	NR	NR	NR	0
ROD	1.000		0	0	0	0	NR	0
RMP	0.001		0	NR	NR	NR	NR	0
RAATS	0.001		0	NR	NR	NR	NR	0
PRP	0.001		0	NR	NR	NR	NR	0
PADS	0.001		0	NR	NR	NR	NR	0
ICIS	0.001		0	NR	NR	NR	NR	0
FTTS	0.001		0	NR	NR	NR	NR	0
MLTS	0.001		0	NR	NR	NR	NR	0
COAL ASH DOE	0.001		0	NR	NR	NR	NR	0
COAL ASH EPA	0.500		0	0	0	NR	NR	0
PCB TRANSFORMER	0.001		0	NR	NR	NR	NR	0
RADINFO	0.001		0	NR	NR	NR	NR	0
HIST FTTS	0.001		0	NR	NR	NR	NR	0
DOT OPS	0.001		0	NR	NR	NR	NR	0
CONSENT	1.000		0	0	0	0	NR	0
INDIAN RESERV	1.000		0	0	0	0	NR	0
FUSRAP	1.000		0	0	0	0	NR	0
UMTRA	0.500		0	0	0	NR	NR	0
LEAD SMELTERS	0.001		0	NR	NR	NR	NR	0
US AIRS	0.001		0	NR	NR	NR	NR	0
US MINES	0.250		0	1	NR	NR	NR	1
ABANDONED MINES	0.250		0	1	NR	NR	NR	1
FINDS	0.001		5	NR	NR	NR	NR	5
DOCKET HWC	0.001		0	NR	NR	NR	NR	0
UXO	1.000		0	0	0	0	NR	0
ECHO	0.001		2	NR	NR	NR	NR	2
FUELS PROGRAM	0.250		0	0	NR	NR	NR	0
CA BOND EXP. PLAN	1.000		0	0	0	0	NR	0
Cortese	0.500		0	0	1	NR	NR	1
CUPA Listings	0.250		0	0	NR	NR	NR	0

MAP FINDINGS SUMMARY

Database	Search Distance (Miles)	Target Property	< 1/8	1/8 - 1/4	1/4 - 1/2	1/2 - 1	> 1	Total Plotted
DRYCLEANERS	0.250		0	0	NR	NR	NR	0
EMI	0.001		1	NR	NR	NR	NR	1
ENF	0.001		0	NR	NR	NR	NR	0
Financial Assurance	0.001		0	NR	NR	NR	NR	0
HAZNET	0.001		4	NR	NR	NR	NR	4
ICE	0.001		0	NR	NR	NR	NR	0
HIST CORTESE	0.500		0	0	3	NR	NR	3
HWP	1.000		0	0	0	1	NR	1
HWT	0.250		0	0	NR	NR	NR	0
MINES	0.250		0	0	NR	NR	NR	0
MWMP	0.250		0	0	NR	NR	NR	0
NPDES	0.001		0	NR	NR	NR	NR	0
PEST LIC	0.001		0	NR	NR	NR	NR	0
PROC	0.500		0	0	0	NR	NR	0
Notify 65	1.000		1	0	0	0	NR	1
UIC	0.001		0	NR	NR	NR	NR	0
UIC GEO	0.001		0	NR	NR	NR	NR	0
WASTEWATER PITS	0.500		0	0	0	NR	NR	0
WDS	0.001		0	NR	NR	NR	NR	0
WIP	0.250		0	0	NR	NR	NR	0
MILITARY PRIV SITES	0.001		0	NR	NR	NR	NR	0
PROJECT	0.001		0	NR	NR	NR	NR	0
WDR	0.001		0	NR	NR	NR	NR	0
CIWQS	0.001		0	NR	NR	NR	NR	0
CERS	0.001		3	NR	NR	NR	NR	3
NON-CASE INFO	0.001		0	NR	NR	NR	NR	0
OTHER OIL GAS	0.001		0	NR	NR	NR	NR	0
PROD WATER PONDS	0.001		0	NR	NR	NR	NR	0
SAMPLING POINT	0.001		0	NR	NR	NR	NR	0
WELL STIM PROJ	0.001		0	NR	NR	NR	NR	0

EDR HIGH RISK HISTORICAL RECORDS

EDR Exclusive Records

EDR MGP	1.000		0	0	0	0	NR	0
EDR Hist Auto	0.125		2	NR	NR	NR	NR	2
EDR Hist Cleaner	0.125		0	NR	NR	NR	NR	0

EDR RECOVERED GOVERNMENT ARCHIVES

Exclusive Recovered Govt. Archives

RGA LF	0.001		0	NR	NR	NR	NR	0
RGA LUST	0.001		4	NR	NR	NR	NR	4

- Totals -- 0 40 18 13 5 0 76

NOTES:

TP = Target Property

NR = Not Requested at this Search Distance

Sites may be listed in more than one database

Map ID
Direction
Distance
Elevation

MAP FINDINGS

EDR ID Number
EPA ID Number

A1
< 1/8
1 ft.

MOBIL NORCO
3840 HAMNER AVE
NORCO, CA

Database(s) **RGA LUST**
EPA ID Number **S114653919**
N/A

Site 1 of 28 in cluster A

Relative:
Higher
Actual:
688 ft.

Relative: RGA LUST:
Higher Name: MOBIL NORCO
Address: 3840 HAMNER AVE
Actual: City: NORCO
688 ft. State: NORCO
2012 MOBIL NORCO 3840 HAMNER AVE
Name: MOBIL NORCO
Address: 3840 HAMNER AVE
City: NORCO
State: NORCO
2011 MOBIL NORCO 3840 HAMNER AVE
Name: MOBIL NORCO
Address: 3840 HAMNER AVE
City: NORCO
State: NORCO
2010 MOBIL NORCO 3840 HAMNER AVE
Name: MOBIL NORCO
Address: 3840 HAMNER AVE
City: NORCO
State: NORCO
2009 MOBIL NORCO 3840 HAMNER AVE
Name: MOBIL NORCO
Address: 3840 HAMNER AVE
City: NORCO
State: NORCO
2008 MOBIL NORCO 3840 HAMNER AVE
Name: MOBIL NORCO
Address: 3840 HAMNER AVE
City: NORCO
State: NORCO
2007 MOBIL NORCO 3840 HAMNER AVE

A2
< 1/8
1 ft.

NORCO ULTRAMAR
3840 HAMNER AVE
NORCO, CA 92860

LUST **U003802916**
UST **N/A**
CERS

Site 2 of 28 in cluster A

Relative:
Higher
Actual:
688 ft.

Relative: LUST:
Higher Name: MOBIL NORCO
Address: 3840 HAMNER AVE
Actual: City,State,Zip: NORCO, CA 91760
688 ft. Lead Agency: SANTA ANA RWQCB (REGION 8)
Case Type: LUST Cleanup Site
Geo Track: http://geotracker.waterboards.ca.gov/profile_report.asp?global_id=T0606500169
Global Id: T0606500169
Latitude: 33.9377285
Longitude: -117.5579716
Status: Completed - Case Closed
Status Date: 03/17/2014
Case Worker: NOM
RB Case Number: 083301384T
Local Agency: RIVERSIDE COUNTY LOP
File Location: Not reported

Map ID
Direction
Distance
Elevation

MAP FINDINGS

Site

Database(s)

EDR ID Number
EPA ID Number

NORCO ULTRAMAR (Continued)

U003802916

Local Case Number: 90040
Potential Media Affect: Aquifer used for drinking water supply
Potential Contaminants of Concern: Gasoline
Site History: .

LUST:

Global Id: T0606500169
Contact Type: Regional Board Caseworker
Contact Name: NANCY OLSON-MARTIN
Organization Name: SANTA ANA RWQCB (REGION 8)
Address: 3737 MAIN STREET, SUITE 500
City: RIVERSIDE
Email: nolson-martin@waterboards.ca.gov
Phone Number: Not reported

Global Id: T0606500169
Contact Type: Local Agency Caseworker
Contact Name: Riverside County LOP
Organization Name: RIVERSIDE COUNTY LOP
Address: 3880 LEMON ST SUITE 200
City: RIVERSIDE
Email: Not reported
Phone Number: 9519558980

LUST:

Global Id: T0606500169
Action Type: ENFORCEMENT
Date: 05/22/2009
Action: Staff Letter

Global Id: T0606500169
Action Type: ENFORCEMENT
Date: 07/23/2009
Action: Staff Letter

Global Id: T0606500169
Action Type: ENFORCEMENT
Date: 03/17/2014
Action: Closure/No Further Action Letter

Global Id: T0606500169
Action Type: RESPONSE
Date: 11/23/2009
Action: Correspondence

Global Id: T0606500169
Action Type: RESPONSE
Date: 03/31/2010
Action: Verbal Communication

Global Id: T0606500169
Action Type: RESPONSE
Date: 06/01/2011
Action: Well Installation Report

Global Id: T0606500169
Action Type: RESPONSE

Map ID
Direction
Distance
Elevation

MAP FINDINGS

Site

Database(s)

EDR ID Number
EPA ID Number

NORCO ULTRAMAR (Continued)

U003802916

Date: 09/30/2011
Action: Other Report / Document

Global Id: T0606500169
Action Type: RESPONSE
Date: 11/17/2010
Action: Monitoring Report - Semi-Annually

Global Id: T0606500169
Action Type: RESPONSE
Date: 04/30/2010
Action: Other Report / Document

Global Id: T0606500169
Action Type: RESPONSE
Date: 04/30/2010
Action: Monitoring Report - Quarterly

Global Id: T0606500169
Action Type: ENFORCEMENT
Date: 01/31/2006
Action: * Verbal Communication

Global Id: T0606500169
Action Type: ENFORCEMENT
Date: 01/29/2010
Action: Warning Letter

Global Id: T0606500169
Action Type: ENFORCEMENT
Date: 03/12/2012
Action: Clean Up Fund - Case Closure Review Summary Report (RSR)

Global Id: T0606500169
Action Type: RESPONSE
Date: 03/30/2009
Action: Monitoring Report - Quarterly

Global Id: T0606500169
Action Type: ENFORCEMENT
Date: 03/08/2013
Action: Staff Letter

Global Id: T0606500169
Action Type: ENFORCEMENT
Date: 06/09/2010
Action: Staff Letter

Global Id: T0606500169
Action Type: Other
Date: 09/30/1989
Action: Leak Discovery

Global Id: T0606500169
Action Type: RESPONSE
Date: 07/30/2010
Action: Correspondence

Map ID
Direction
Distance
Elevation

MAP FINDINGS

Site

Database(s)

EDR ID Number
EPA ID Number

NORCO ULTRAMAR (Continued)

U003802916

Global Id:	T0606500169
Action Type:	RESPONSE
Date:	09/01/2010
Action:	Correspondence
Global Id:	T0606500169
Action Type:	ENFORCEMENT
Date:	08/24/2005
Action:	* Referral to Regional Board or Another State Agency
Global Id:	T0606500169
Action Type:	ENFORCEMENT
Date:	11/30/2005
Action:	File review
Global Id:	T0606500169
Action Type:	ENFORCEMENT
Date:	11/01/2007
Action:	Technical Correspondence / Assistance / Other
Global Id:	T0606500169
Action Type:	ENFORCEMENT
Date:	05/19/2006
Action:	Warning Letter
Global Id:	T0606500169
Action Type:	ENFORCEMENT
Date:	04/29/2011
Action:	Staff Letter
Global Id:	T0606500169
Action Type:	ENFORCEMENT
Date:	03/04/2011
Action:	Staff Letter
Global Id:	T0606500169
Action Type:	ENFORCEMENT
Date:	03/29/1999
Action:	Staff Letter
Global Id:	T0606500169
Action Type:	RESPONSE
Date:	02/25/2011
Action:	Correspondence
Global Id:	T0606500169
Action Type:	RESPONSE
Date:	02/18/2011
Action:	Verbal Communication
Global Id:	T0606500169
Action Type:	RESPONSE
Date:	02/14/2011
Action:	Correspondence
Global Id:	T0606500169
Action Type:	RESPONSE

Map ID
Direction
Distance
Elevation

MAP FINDINGS

Site

Database(s)

EDR ID Number
EPA ID Number

NORCO ULTRAMAR (Continued)

U003802916

Date: 02/18/2011
Action: Verbal Communication

Global Id: T0606500169
Action Type: RESPONSE
Date: 04/30/2011
Action: Monitoring Report - Semi-Annually

Global Id: T0606500169
Action Type: RESPONSE
Date: 01/15/2012
Action: CAP/RAP - Other Report

Global Id: T0606500169
Action Type: RESPONSE
Date: 02/14/2011
Action: Correspondence

Global Id: T0606500169
Action Type: ENFORCEMENT
Date: 01/09/2008
Action: Staff Letter

Global Id: T0606500169
Action Type: ENFORCEMENT
Date: 07/26/2007
Action: Verbal Communication

Global Id: T0606500169
Action Type: ENFORCEMENT
Date: 03/14/2006
Action: * Verbal Communication

Global Id: T0606500169
Action Type: ENFORCEMENT
Date: 05/16/2006
Action: Technical Correspondence / Assistance / Other

Global Id: T0606500169
Action Type: ENFORCEMENT
Date: 02/17/2006
Action: * Verbal Communication

Global Id: T0606500169
Action Type: ENFORCEMENT
Date: 12/09/2005
Action: * No Action

Global Id: T0606500169
Action Type: ENFORCEMENT
Date: 12/14/2005
Action: Staff Letter

Global Id: T0606500169
Action Type: ENFORCEMENT
Date: 03/15/2006
Action: * Verbal Communication

Map ID
Direction
Distance
Elevation

MAP FINDINGS

Site

Database(s)

EDR ID Number
EPA ID Number

NORCO ULTRAMAR (Continued)

U003802916

Global Id: T0606500169
Action Type: ENFORCEMENT
Date: 07/26/2006
Action: Technical Correspondence / Assistance / Other

Global Id: T0606500169
Action Type: ENFORCEMENT
Date: 07/24/2007
Action: Verbal Communication

Global Id: T0606500169
Action Type: ENFORCEMENT
Date: 06/29/2006
Action: Verbal Communication

Global Id: T0606500169
Action Type: RESPONSE
Date: 09/09/2011
Action: Correspondence

Global Id: T0606500169
Action Type: RESPONSE
Date: 12/14/2011
Action: Correspondence

Global Id: T0606500169
Action Type: RESPONSE
Date: 12/21/2011
Action: Correspondence

Global Id: T0606500169
Action Type: ENFORCEMENT
Date: 07/18/2007
Action: Verbal Enforcement

Global Id: T0606500169
Action Type: ENFORCEMENT
Date: 07/27/2006
Action: Staff Letter

Global Id: T0606500169
Action Type: ENFORCEMENT
Date: 12/11/2006
Action: Staff Letter

Global Id: T0606500169
Action Type: ENFORCEMENT
Date: 03/12/2007
Action: Technical Correspondence / Assistance / Other

Global Id: T0606500169
Action Type: ENFORCEMENT
Date: 03/29/2007
Action: Staff Letter

Global Id: T0606500169
Action Type: ENFORCEMENT

Map ID
Direction
Distance
Elevation

MAP FINDINGS

Site

Database(s)

EDR ID Number
EPA ID Number

NORCO ULTRAMAR (Continued)

U003802916

Date: 04/17/2008
Action: Technical Correspondence / Assistance / Other

Global Id: T0606500169
Action Type: ENFORCEMENT
Date: 12/27/2007
Action: Technical Correspondence / Assistance / Other

Global Id: T0606500169
Action Type: RESPONSE
Date: 07/30/2007
Action: Monitoring Report - Quarterly

Global Id: T0606500169
Action Type: RESPONSE
Date: 01/31/2008
Action: Well Installation Report

Global Id: T0606500169
Action Type: RESPONSE
Date: 11/17/2006
Action: Other Report / Document

Global Id: T0606500169
Action Type: RESPONSE
Date: 01/30/2006
Action: Soil and Water Investigation Workplan

Global Id: T0606500169
Action Type: RESPONSE
Date: 12/20/2007
Action: Monitoring Report - Quarterly

Global Id: T0606500169
Action Type: RESPONSE
Date: 05/21/2012
Action: Other Report / Document

Global Id: T0606500169
Action Type: RESPONSE
Date: 08/01/2012
Action: Sensitive Receptor Survey Report

Global Id: T0606500169
Action Type: RESPONSE
Date: 03/30/2012
Action: Monitoring Report - Quarterly

Global Id: T0606500169
Action Type: RESPONSE
Date: 02/20/2013
Action: Well Installation Report

Global Id: T0606500169
Action Type: RESPONSE
Date: 07/20/2012
Action: Correspondence

Map ID
Direction
Distance
Elevation

MAP FINDINGS

Site

Database(s)

EDR ID Number
EPA ID Number

NORCO ULTRAMAR (Continued)

U003802916

Global Id:	T0606500169
Action Type:	RESPONSE
Date:	02/20/2013
Action:	Corrective Action Plan / Remedial Action Plan
Global Id:	T0606500169
Action Type:	RESPONSE
Date:	02/20/2013
Action:	Other Report / Document - Regulator Responded
Global Id:	T0606500169
Action Type:	RESPONSE
Date:	05/03/2013
Action:	Conceptual Site Model - Regulator Responded
Global Id:	T0606500169
Action Type:	REMEDIATION
Date:	06/01/2005
Action:	In Situ Physical/Chemical Treatment (other than SVE)
Global Id:	T0606500169
Action Type:	REMEDIATION
Date:	02/16/2004
Action:	Soil Vapor Extraction (SVE)
Global Id:	T0606500169
Action Type:	ENFORCEMENT
Date:	11/24/2010
Action:	Warning Letter
Global Id:	T0606500169
Action Type:	ENFORCEMENT
Date:	04/27/2007
Action:	Technical Correspondence / Assistance / Other
Global Id:	T0606500169
Action Type:	ENFORCEMENT
Date:	04/18/2008
Action:	Staff Letter
Global Id:	T0606500169
Action Type:	ENFORCEMENT
Date:	08/08/2007
Action:	Staff Letter
Global Id:	T0606500169
Action Type:	ENFORCEMENT
Date:	04/05/2012
Action:	Staff Letter
Global Id:	T0606500169
Action Type:	ENFORCEMENT
Date:	03/29/1999
Action:	Staff Letter
Global Id:	T0606500169
Action Type:	RESPONSE

Map ID
Direction
Distance
Elevation

MAP FINDINGS

Site

Database(s)

EDR ID Number
EPA ID Number

NORCO ULTRAMAR (Continued)

U003802916

Date: 07/30/2006
Action: Monitoring Report - Quarterly

Global Id: T0606500169
Action Type: RESPONSE
Date: 04/30/2006
Action: Monitoring Report - Quarterly

Global Id: T0606500169
Action Type: RESPONSE
Date: 10/31/2005
Action: Monitoring Report - Quarterly

Global Id: T0606500169
Action Type: RESPONSE
Date: 12/02/2005
Action: NPDES / WDR Reports

Global Id: T0606500169
Action Type: RESPONSE
Date: 03/05/2007
Action: Well Installation Report

Global Id: T0606500169
Action Type: RESPONSE
Date: 10/30/2012
Action: Monitoring Report - Quarterly

Global Id: T0606500169
Action Type: RESPONSE
Date: 01/18/2013
Action: Verbal Communication

Global Id: T0606500169
Action Type: ENFORCEMENT
Date: 11/29/2005
Action: File review

Global Id: T0606500169
Action Type: ENFORCEMENT
Date: 06/29/2012
Action: Staff Letter

Global Id: T0606500169
Action Type: ENFORCEMENT
Date: 08/29/2013
Action: Notification - Preclosure

Global Id: T0606500169
Action Type: Other
Date: 01/16/1990
Action: Leak Reported

Global Id: T0606500169
Action Type: RESPONSE
Date: 04/30/2007
Action: Monitoring Report - Quarterly

Map ID
Direction
Distance
Elevation

MAP FINDINGS

Site

Database(s)

EDR ID Number
EPA ID Number

NORCO ULTRAMAR (Continued)

U003802916

Global Id: T0606500169
Action Type: RESPONSE
Date: 01/30/2007
Action: Monitoring Report - Quarterly

Global Id: T0606500169
Action Type: RESPONSE
Date: 04/30/2013
Action: Monitoring Report - Semi-Annually

Global Id: T0606500169
Action Type: ENFORCEMENT
Date: 11/03/2006
Action: Verbal Communication

Global Id: T0606500169
Action Type: ENFORCEMENT
Date: 08/15/2008
Action: Verbal Enforcement

Global Id: T0606500169
Action Type: ENFORCEMENT
Date: 09/15/2008
Action: Warning Letter

Global Id: T0606500169
Action Type: ENFORCEMENT
Date: 10/21/2008
Action: Verbal Enforcement

Global Id: T0606500169
Action Type: ENFORCEMENT
Date: 10/23/2008
Action: Letter - Notice

Global Id: T0606500169
Action Type: ENFORCEMENT
Date: 06/29/2012
Action: Staff Letter

Global Id: T0606500169
Action Type: RESPONSE
Date: 03/31/2010
Action: Other Report / Document

Global Id: T0606500169
Action Type: RESPONSE
Date: 07/03/2008
Action: Monitoring Report - Quarterly

Global Id: T0606500169
Action Type: RESPONSE
Date: 10/30/2008
Action: Monitoring Report - Quarterly

Global Id: T0606500169
Action Type: RESPONSE

Map ID
Direction
Distance
Elevation

MAP FINDINGS

Site

Database(s)

EDR ID Number
EPA ID Number

NORCO ULTRAMAR (Continued)

U003802916

Date: 12/30/2008
Action: Monitoring Report - Quarterly

Global Id: T0606500169
Action Type: RESPONSE
Date: 02/28/2007
Action: Monitoring Report - Quarterly

Global Id: T0606500169
Action Type: RESPONSE
Date: 10/22/2007
Action: Monitoring Report - Quarterly

Global Id: T0606500169
Action Type: RESPONSE
Date: 04/14/2008
Action: Monitoring Report - Quarterly

Global Id: T0606500169
Action Type: RESPONSE
Date: 09/03/2013
Action: Correspondence

Global Id: T0606500169
Action Type: RESPONSE
Date: 11/01/2013
Action: Correspondence

Global Id: T0606500169
Action Type: ENFORCEMENT
Date: 10/06/2008
Action: Verbal Enforcement

Global Id: T0606500169
Action Type: ENFORCEMENT
Date: 05/25/2004
Action: File review

Global Id: T0606500169
Action Type: RESPONSE
Date: 12/16/2009
Action: Monitoring Report - Semi-Annually

Global Id: T0606500169
Action Type: RESPONSE
Date: 10/30/2006
Action: Monitoring Report - Quarterly

Global Id: T0606500169
Action Type: RESPONSE
Date: 03/10/2014
Action: Well Destruction Report

Global Id: T0606500169
Action Type: RESPONSE
Date: 01/31/2014
Action: Correspondence

Map ID
Direction
Distance
Elevation

MAP FINDINGS

Site

Database(s)

EDR ID Number
EPA ID Number

NORCO ULTRAMAR (Continued)

U003802916

LUST:

Global Id: T0606500169
Status: Open - Case Begin Date
Status Date: 09/30/1989

Global Id: T0606500169
Status: Open - Site Assessment
Status Date: 01/26/1990

Global Id: T0606500169
Status: Open - Remediation
Status Date: 09/28/2000

Global Id: T0606500169
Status: Open - Site Assessment
Status Date: 11/17/2006

Global Id: T0606500169
Status: Open - Verification Monitoring
Status Date: 03/01/2007

Global Id: T0606500169
Status: Open - Site Assessment
Status Date: 07/22/2009

Global Id: T0606500169
Status: Open - Eligible for Closure
Status Date: 07/01/2013

Global Id: T0606500169
Status: Completed - Case Closed
Status Date: 03/17/2014

RIVERSIDE CO. LUST:

Name: MOBIL NORCO
Address: 3840 HAMNER AVE
City,State,Zip: NORCO, CA
Region: RIVERSIDE
Facility ID: 90040
Employee: Winters
Site Closed: Referred to Water Board
Case Type: Drinking Water Aquifer affected
Facility Status: 0
Casetype Decode: An Aquifer used for Drinking Water supply has been contaminated.
Fstatus Decode: Not reported

UST:

Name: NORCO ULTRAMAR
Address: 3840 HAMNER AVE
City,State,Zip: NORCO, CA 92860
Facility ID: 547
Permitting Agency: RIVERSIDE COUNTY
Latitude: 33.9389543
Longitude: -117.5568747

Map ID
Direction
Distance
Elevation

MAP FINDINGS

Site

Database(s)

EDR ID Number
EPA ID Number

NORCO ULTRAMAR (Continued)

U003802916

Name: VALERO GAS NORCO
Address: 3840 HAMNER AVE
City,State,Zip: NORCO, CA 92860
Facility ID: FA0015306
Permitting Agency: Riverside County Department of Environmental Health
Latitude: 33.93758
Longitude: -117.55827

RIVERSIDE CO. UST:

Name: VALERO GAS NORCO
Address: 3840 HAMNER AVE
City,State,Zip: NORCO, CA 92860
Region: RIVERSIDE
Total Tanks: 4

CERS:

Name: MOBIL NORCO
Address: 3840 HAMNER AVE
City,State,Zip: NORCO, CA 91760
Site ID: 253331
CERS ID: T0606500169
CERS Description: Leaking Underground Storage Tank Cleanup Site

Affiliation:

Affiliation Type Desc: Local Agency Caseworker
Entity Name: Riverside County LOP - RIVERSIDE COUNTY LOP
Entity Title: Not reported
Affiliation Address: 3880 LEMON ST SUITE 200
Affiliation City: RIVERSIDE
Affiliation State: CA
Affiliation Country: Not reported
Affiliation Zip: Not reported
Affiliation Phone: 9519558980

Affiliation Type Desc: Regional Board Caseworker
Entity Name: NANCY OLSON-MARTIN - SANTA ANA RWQCB (REGION 8)
Entity Title: Not reported
Affiliation Address: 3737 MAIN STREET, SUITE 500
Affiliation City: RIVERSIDE
Affiliation State: CA
Affiliation Country: Not reported
Affiliation Zip: Not reported
Affiliation Phone: Not reported

A3

RAOUFS MOBILE SERVICE
3840 N HAMNER AVE
NORCO, CA 91760

EDR Hist Auto 1020504765
N/A

< 1/8
1 ft.

Site 3 of 28 in cluster A

**Relative:
Higher**

EDR Hist Auto

**Actual:
688 ft.**

Year:	Name:	Type:
1972	JONES DONALD D	Gasoline Service Stations
1973	JONES DONALD D	Gasoline Service Stations
1974	JONES DONALD D	Gasoline Service Stations

Map ID
 Direction
 Distance
 Elevation

MAP FINDINGS

Site

Database(s)

EDR ID Number
 EPA ID Number

RAOUFS MOBILE SERVICE (Continued)

1020504765

1975	JONES DONALD D	Gasoline Service Stations
1976	JONES DONALD D	Gasoline Service Stations
1977	JONES DONALD D	Gasoline Service Stations
1989	RAOUFS MOBILE SERVICE	Gasoline Service Stations
1991	RAOUFS MOBILE SERVICE	Gasoline Service Stations
1992	SIXTH STREET MOBIL	Gasoline Service Stations
1993	SIXTH STREET MOBIL	Gasoline Service Stations
1994	SIXTH STREET MOBIL	Gasoline Service Stations
1995	SIXTH STREET MOBIL	Gasoline Service Stations
1996	SIXTH STREET MOBIL	Gasoline Service Stations
1997	SIXTH STREET MOBIL	Gasoline Service Stations
1998	SIXTH STREET MOBIL	Gasoline Service Stations
1999	SIXTH STREET MOBIL	Gasoline Service Stations
2000	SIXTH STREET MOBIL	General Automotive Repair Shops
2000	INTERSTATE PETROLEUM INC	Gasoline Service Stations
2001	KALIMATHA PETROLEUM INC	Gasoline Service Stations
2001	INTERSTATE PETROLEUM INC	Gasoline Service Stations
2001	SIXTH STREET MOBIL	General Automotive Repair Shops
2002	KALIMATHA PETROLEUM INC	Gasoline Service Stations
2002	INTERSTATE PETROLEUM INC	Gasoline Service Stations
2002	SIXTH STREET MOBIL	General Automotive Repair Shops
2003	SIXTH STREET MOBIL	General Automotive Repair Shops
2003	KALIMATHA PETROLEUM INC	Gasoline Service Stations
2004	KALIMATHA PETROLEUM INC	Gasoline Service Stations
2004	SIXTH STREET MOBIL	General Automotive Repair Shops
2005	SIXTH STREET MOBIL	General Automotive Repair Shops
2006	SIXTH STREET MOBIL	General Automotive Repair Shops
2007	SIXTH STREET MOBIL	General Automotive Repair Shops
2008	NORCO ULTRAMAR	Gasoline Service Stations
2008	SIXTH STREET MOBIL	General Automotive Repair Shops

A4

**NORCO MOBIL SERVICE STATION
 3840 HAMNER AVENUE
 NORCO, CA**

RGA LUST

**S114661237
 N/A**

**< 1/8
 1 ft.**

Site 4 of 28 in cluster A

**Relative:
 Higher**

RGA LUST:

**Actual:
 688 ft.**

Name:	NORCO MOBIL SERVICE STATION
Address:	3840 HAMNER AVENUE
City:	NORCO
State:	NORCO
	1998 NORCO MOBIL SERVICE STATION 3840 HAMNER AVENUE
Name:	NORCO MOBIL SERVICE STATION
Address:	3840 HAMNER AVENUE
City:	NORCO
State:	NORCO
	1997 NORCO MOBIL SERVICE STATION 3840 HAMNER AVENUE
Name:	NORCO MOBIL SERVICE STATION
Address:	3840 HAMNER AVENUE
City:	NORCO
State:	NORCO
	1996 NORCO MOBIL SERVICE STATION 3840 HAMNER AVENUE
Name:	NORCO MOBIL SERVICE STATION
Address:	3840 HAMNER AVENUE
City:	NORCO
State:	NORCO
	1995 NORCO MOBIL SERVICE STATION 3840 HAMNER AVENUE

Map ID
Direction
Distance
Elevation

MAP FINDINGS

Site

Database(s)

EDR ID Number
EPA ID Number

NORCO MOBIL SERVICE STATION (Continued)

S114661237

Name: NORCO MOBIL SERVICE STATION
Address: 3840 HAMNER AVENUE
City: NORCO
State: NORCO
1994 NORCO MOBIL SERVICE STATION 3840 HAMNER AVENUE
Name: NORCO MOBIL SERVICE STATION
Address: 3840 HAMNER AVENUE
City: NORCO
State: NORCO
1993 NORCO MOBIL SERVICE STATION 3840 HAMNER AVENUE

A5

**NORCO MOBIL SERVICE STATION
3840 HAMNER AVE
NORCO, CA**

RGA LUST

**S114661236
N/A**

**< 1/8
1 ft.**

Site 5 of 28 in cluster A

**Relative:
Higher**

RGA LUST:

**Actual:
688 ft.**

Name: NORCO MOBIL SERVICE STATION
Address: 3840 HAMNER AVE
City: NORCO
State: NORCO
2006 NORCO MOBIL SERVICE STATION 3840 HAMNER AVE
Name: NORCO MOBIL SERVICE STATION
Address: 3840 HAMNER AVE
City: NORCO
State: NORCO
2005 NORCO MOBIL SERVICE STATION 3840 HAMNER AVE
Name: NORCO MOBIL SERVICE STATION
Address: 3840 HAMNER AVE
City: NORCO
State: NORCO
2003 NORCO MOBIL SERVICE STATION 3840 HAMNER AVE
Name: NORCO MOBIL SERVICE STATION
Address: 3840 HAMNER AVE
City: NORCO
State: NORCO
2002 NORCO MOBIL SERVICE STATION 3840 HAMNER AVE
Name: NORCO MOBIL SERVICE STATION
Address: 3840 HAMNER AVE
City: NORCO
State: NORCO
2001 NORCO MOBIL SERVICE STATION 3840 HAMNER AVE

A6

**US GOVT, NAVAL WARFARE ASSESSM
6TH ST/HAMNER AV
CORONA, CA 91720**

EMI

**1006824137
N/A**

**< 1/8
1 ft.**

Site 6 of 28 in cluster A

**Relative:
Higher**

EMI:

**Actual:
681 ft.**

Name: US GOVT, NAVAL WEAPONS STA. LO
Address: 6TH ST/HAMNER AVE
City,State,Zip: CORONA, CA 91720
Year: 1990
County Code: 33

Map ID
Direction
Distance
Elevation

MAP FINDINGS

Site

Database(s)

EDR ID Number
EPA ID Number

US GOVT, NAVAL WARFARE ASSESSM (Continued)

1006824137

Air Basin: SC
Facility ID: 69001
Air District Name: SC
SIC Code: 9711
Air District Name: SOUTH COAST AQMD
Community Health Air Pollution Info System: Not reported
Consolidated Emission Reporting Rule: Not reported
Total Organic Hydrocarbon Gases Tons/Yr: 0
Reactive Organic Gases Tons/Yr: 0
Carbon Monoxide Emissions Tons/Yr: 0
NOX - Oxides of Nitrogen Tons/Yr: 0
SOX - Oxides of Sulphur Tons/Yr: 0
Particulate Matter Tons/Yr: 0
Part. Matter 10 Micrometers and Smlr Tons/Yr:0

Name: US GOVT, NAVAL WARFARE ASSESSM
Address: 6TH ST/HAMNER AV
City,State,Zip: CORONA, CA 91720
Year: 1995
County Code: 33
Air Basin: SC
Facility ID: 69001
Air District Name: SC
SIC Code: 9711
Air District Name: SOUTH COAST AQMD
Community Health Air Pollution Info System: Not reported
Consolidated Emission Reporting Rule: Not reported
Total Organic Hydrocarbon Gases Tons/Yr: 2
Reactive Organic Gases Tons/Yr: 1
Carbon Monoxide Emissions Tons/Yr: 0
NOX - Oxides of Nitrogen Tons/Yr: 1
SOX - Oxides of Sulphur Tons/Yr: 0
Particulate Matter Tons/Yr: 0
Part. Matter 10 Micrometers and Smlr Tons/Yr:0

Name: US GOVT, NAVAL WARFARE ASSESSM
Address: 6TH ST/HAMNER AV
City,State,Zip: CORONA, CA 91720
Year: 1997
County Code: 33
Air Basin: SC
Facility ID: 69001
Air District Name: SC
SIC Code: 9711
Air District Name: SOUTH COAST AQMD
Community Health Air Pollution Info System: Not reported
Consolidated Emission Reporting Rule: Not reported
Total Organic Hydrocarbon Gases Tons/Yr: 0
Reactive Organic Gases Tons/Yr: 0
Carbon Monoxide Emissions Tons/Yr: 0
NOX - Oxides of Nitrogen Tons/Yr: 1
SOX - Oxides of Sulphur Tons/Yr: 0
Particulate Matter Tons/Yr: 0
Part. Matter 10 Micrometers and Smlr Tons/Yr:0

Name: US GOVT, NAVAL WARFARE ASSESSM
Address: 6TH ST/HAMNER AV

Map ID
Direction
Distance
Elevation

MAP FINDINGS

Site

Database(s)

EDR ID Number
EPA ID Number

US GOVT, NAVAL WARFARE ASSESSM (Continued)

1006824137

City,State,Zip: CORONA, CA 91720
Year: 1998
County Code: 33
Air Basin: SC
Facility ID: 69001
Air District Name: SC
SIC Code: 9711
Air District Name: SOUTH COAST AQMD
Community Health Air Pollution Info System: Not reported
Consolidated Emission Reporting Rule: Not reported
Total Organic Hydrocarbon Gases Tons/Yr: 0
Reactive Organic Gases Tons/Yr: 0
Carbon Monoxide Emissions Tons/Yr: 0
NOX - Oxides of Nitrogen Tons/Yr: 1
SOX - Oxides of Sulphur Tons/Yr: 0
Particulate Matter Tons/Yr: 0
Part. Matter 10 Micrometers and Smlr Tons/Yr:0

Name: US GOVT, NAVAL WARFARE ASSESSM
Address: 6TH ST/HAMNER AV
City,State,Zip: CORONA, CA 91720
Year: 1999
County Code: 33
Air Basin: SC
Facility ID: 69001
Air District Name: SC
SIC Code: 9711
Air District Name: SOUTH COAST AQMD
Community Health Air Pollution Info System: Not reported
Consolidated Emission Reporting Rule: Not reported
Total Organic Hydrocarbon Gases Tons/Yr: 0
Reactive Organic Gases Tons/Yr: 0
Carbon Monoxide Emissions Tons/Yr: 0
NOX - Oxides of Nitrogen Tons/Yr: 1
SOX - Oxides of Sulphur Tons/Yr: 0
Particulate Matter Tons/Yr: 0
Part. Matter 10 Micrometers and Smlr Tons/Yr:0

Name: US GOVT, NAVAL WARFARE ASSESSM
Address: 6TH ST/HAMNER AV
City,State,Zip: CORONA, CA 91720
Year: 2000
County Code: 33
Air Basin: SC
Facility ID: 69001
Air District Name: SC
SIC Code: 9711
Air District Name: SOUTH COAST AQMD
Community Health Air Pollution Info System: Not reported
Consolidated Emission Reporting Rule: Not reported
Total Organic Hydrocarbon Gases Tons/Yr: 0
Reactive Organic Gases Tons/Yr: 0
Carbon Monoxide Emissions Tons/Yr: 0
NOX - Oxides of Nitrogen Tons/Yr: 1
SOX - Oxides of Sulphur Tons/Yr: 0
Particulate Matter Tons/Yr: 0
Part. Matter 10 Micrometers and Smlr Tons/Yr:0

Map ID
Direction
Distance
Elevation

MAP FINDINGS

Site

Database(s)

EDR ID Number
EPA ID Number

US GOVT, NAVAL WARFARE ASSESSM (Continued)

1006824137

Name: US GOVT, NAVAL WARFARE ASSESSM
Address: 6TH ST/HAMNER AV
City,State,Zip: CORONA, CA 91720
Year: 2001
County Code: 33
Air Basin: SC
Facility ID: 69001
Air District Name: SC
SIC Code: 9711
Air District Name: SOUTH COAST AQMD
Community Health Air Pollution Info System: Not reported
Consolidated Emission Reporting Rule: Not reported
Total Organic Hydrocarbon Gases Tons/Yr: 0
Reactive Organic Gases Tons/Yr: 0
Carbon Monoxide Emissions Tons/Yr: 0
NOX - Oxides of Nitrogen Tons/Yr: 1
SOX - Oxides of Sulphur Tons/Yr: 0
Particulate Matter Tons/Yr: 0
Part. Matter 10 Micrometers and Smlr Tons/Yr:0

A7

US GOVT NAVAL WARFARE ASSESSM

FINDS 1014680340

**6TH ST/HAMNER AV
CORONA, CA 92879**

N/A

**< 1/8
1 ft.**

Site 7 of 28 in cluster A

**Relative:
Higher**

FINDS:

**Actual:
681 ft.**

Registry ID: 110040897624

Environmental Interest/Information System
AIR EMISSIONS CLASSIFICATION UNKNOWN

[Click this hyperlink](#) while viewing on your computer to access
additional FINDS: detail in the EDR Site Report.

A8

AT&T CALIFORNIA - LB2JT

CERS S124443664

**1827 NORCO DR
NORCO, CA 92860**

N/A

**< 1/8
1 ft.**

Site 8 of 28 in cluster A

**Relative:
Higher**

CERS:

**Actual:
692 ft.**

Name: AT&T CALIFORNIA - LB2JT
Address: 1827 NORCO DR
City,State,Zip: NORCO, CA 92860
Site ID: 552007
CERS ID: 10816675
CERS Description: Chemical Storage Facilities

Affiliation:

Affiliation Type Desc: Environmental Contact
Entity Name: AT&T EH&S Hotline - Option #1
Entity Title: Not reported
Affiliation Address: 308 S. Akard St., 17th Floor
Affiliation City: Dallas

Map ID
Direction
Distance
Elevation

MAP FINDINGS

Site

Database(s)

EDR ID Number
EPA ID Number

AT&T CALIFORNIA - LB2JT (Continued)

S124443664

Affiliation State: TX
Affiliation Country: Not reported
Affiliation Zip: 75202
Affiliation Phone: Not reported

Affiliation Type Desc: Facility Mailing Address
Entity Name: Mailing Address
Entity Title: Not reported
Affiliation Address: 308 S. Akard St., 17th Floor
Affiliation City: Dallas
Affiliation State: TX
Affiliation Country: Not reported
Affiliation Zip: 75202
Affiliation Phone: Not reported

Affiliation Type Desc: Operator
Entity Name: AT&T California
Entity Title: Not reported
Affiliation Address: Not reported
Affiliation City: Not reported
Affiliation State: Not reported
Affiliation Country: Not reported
Affiliation Zip: Not reported
Affiliation Phone: (800) 566-9347

Affiliation Type Desc: CUPA District
Entity Name: Riverside Cnty Env Health
Entity Title: Not reported
Affiliation Address: 4065 County Circle Drive, Room 104
Affiliation City: Riverside
Affiliation State: CA
Affiliation Country: Not reported
Affiliation Zip: 92503
Affiliation Phone: (951) 358-5055

Affiliation Type Desc: Document Preparer
Entity Name: Peter Burnell, Sigma Consultants, Inc.
Entity Title: Not reported
Affiliation Address: Not reported
Affiliation City: Not reported
Affiliation State: Not reported
Affiliation Country: Not reported
Affiliation Zip: Not reported
Affiliation Phone: Not reported

Affiliation Type Desc: Parent Corporation
Entity Name: Pacific Bell Telephone Company dba AT&T California
Entity Title: Not reported
Affiliation Address: Not reported
Affiliation City: Not reported
Affiliation State: Not reported
Affiliation Country: Not reported
Affiliation Zip: Not reported
Affiliation Phone: Not reported

Affiliation Type Desc: Identification Signer
Entity Name: Jeremy McGrue

Map ID
Direction
Distance
Elevation

MAP FINDINGS

Site

Database(s)

EDR ID Number
EPA ID Number

AT&T CALIFORNIA - LB2JT (Continued)

S124443664

Entity Title: National EPCRA Manager
Affiliation Address: Not reported
Affiliation City: Not reported
Affiliation State: Not reported
Affiliation Country: Not reported
Affiliation Zip: Not reported
Affiliation Phone: Not reported

Affiliation Type Desc: Legal Owner
Entity Name: Pacific Bell Telephone Company dba AT&T California
Entity Title: Not reported
Affiliation Address: 308 S. Akard St., 17th Floor
Affiliation City: Dallas
Affiliation State: TX
Affiliation Country: United States
Affiliation Zip: 75202
Affiliation Phone: (214) 464-1712

A9

**MOBIL NORCO
3840 HAMNER AVE
NORCO, CA 91760**

**SWEEPS UST S104228067
N/A**

**< 1/8
1 ft.**

Site 9 of 28 in cluster A

**Relative:
Higher**

SWEEPS UST:

**Actual:
688 ft.**

Name: MOBIL NORCO
Address: 3840 HAMNER AVE
City: NORCO
Status: Active
Comp Number: 51875
Number: 1
Board Of Equalization: 44-018319
Referral Date: 11-17-92
Action Date: 11-17-92
Created Date: 03-20-89
Owner Tank Id: 000718
SWRCB Tank Id: 33-000-051875-000001
Tank Status: A
Capacity: 12000
Active Date: 11-17-92
Tank Use: M.V. FUEL
STG: P
Content: REG UNLEADED
Number Of Tanks: 4

Name: MOBIL NORCO
Address: 3840 HAMNER AVE
City: NORCO
Status: Active
Comp Number: 51875
Number: 1
Board Of Equalization: 44-018319
Referral Date: 11-17-92
Action Date: 11-17-92
Created Date: 03-20-89
Owner Tank Id: 000718
SWRCB Tank Id: 33-000-051875-000002

Map ID
Direction
Distance
Elevation

MAP FINDINGS

Site

Database(s)

EDR ID Number
EPA ID Number

MOBIL NORCO (Continued)

S104228067

Tank Status: A
Capacity: 8000
Active Date: 11-17-92
Tank Use: M.V. FUEL
STG: P
Content: LEADED
Number Of Tanks: Not reported

Name: MOBIL NORCO
Address: 3840 HAMNER AVE
City: NORCO
Status: Active
Comp Number: 51875
Number: 1
Board Of Equalization: 44-018319
Referral Date: 11-17-92
Action Date: 11-17-92
Created Date: 03-20-89
Owner Tank Id: 000718
SWRCB Tank Id: 33-000-051875-000003
Tank Status: A
Capacity: 8000
Active Date: 11-17-92
Tank Use: M.V. FUEL
STG: P
Content: DIESEL
Number Of Tanks: Not reported

Name: MOBIL NORCO
Address: 3840 HAMNER AVE
City: NORCO
Status: Active
Comp Number: 51875
Number: 1
Board Of Equalization: 44-018319
Referral Date: 11-17-92
Action Date: 11-17-92
Created Date: 03-20-89
Owner Tank Id: 000718
SWRCB Tank Id: 33-000-051875-000004
Tank Status: A
Capacity: 10000
Active Date: 11-17-92
Tank Use: M.V. FUEL
STG: P
Content: REG UNLEADED
Number Of Tanks: Not reported

Map ID
Direction
Distance
Elevation

MAP FINDINGS

Site

Database(s)

EDR ID Number
EPA ID Number

A10 **PARAS PETROLEUM LLC DBA VALERO GAS NORCO** **RCRA NonGen / NLR** **1024811395**
3840 HAMNER AVE **CAL000294864**
< 1/8 **NORCO, CA 92860**
1 ft.

Site 10 of 28 in cluster A

**Relative:
Higher**

RCRA NonGen / NLR:

**Actual:
688 ft.**

Date form received by agency: 06/07/2005
Facility name: PARAS PETROLEUM LLC DBA VALERO GAS NORCO
Facility address: 3840 HAMNER AVE
NORCO, CA 92860
EPA ID: CAL000294864
Contact: RAJINDER DHUNNA
Contact address: 3840 HAMNER AVE
NORCO, CA 92860
Contact country: Not reported
Contact telephone: 714-837-3149
Contact email: RDHUNNA02@AOL.COM
EPA Region: 09
Classification: Non-Generator
Description: Handler: Non-Generators do not presently generate hazardous waste

Owner/Operator Summary:

Owner/operator name: RAJINDER DHUNNA
Owner/operator address: 3840 HAMNER AVE
NORCO, CA 92860
Owner/operator country: Not reported
Owner/operator telephone: 714-837-3149
Owner/operator email: Not reported
Owner/operator fax: Not reported
Owner/operator extension: Not reported
Legal status: Other
Owner/Operator Type: Operator
Owner/Op start date: Not reported
Owner/Op end date: Not reported

Owner/operator name: RAJINDER DHUNNA
Owner/operator address: 9263 VIA BALBOA CIR
BUENA PARK, CA 90620
Owner/operator country: Not reported
Owner/operator telephone: 714-837-3149
Owner/operator email: Not reported
Owner/operator fax: Not reported
Owner/operator extension: Not reported
Legal status: Other
Owner/Operator Type: Owner
Owner/Op start date: Not reported
Owner/Op end date: Not reported

Handler Activities Summary:

U.S. importer of hazardous waste: No
Mixed waste (haz. and radioactive): No
Recycler of hazardous waste: No
Transporter of hazardous waste: Yes
Treater, storer or disposer of HW: No
Underground injection activity: No
On-site burner exemption: No
Furnace exemption: No

Map ID
Direction
Distance
Elevation

MAP FINDINGS

Site

Database(s)

EDR ID Number
EPA ID Number

PARAS PETROLEUM LLC DBA VALERO GAS NORCO (Continued)

1024811395

Used oil fuel burner: No
Used oil processor: No
User oil refiner: No
Used oil fuel marketer to burner: No
Used oil Specification marketer: No
Used oil transfer facility: No
Used oil transporter: No

Violation Status: No violations found

A11
< 1/8
1 ft.

RAOUFS MOBIL
3840 HAMNER
NORCO, CA 92860

RCRA-SQG 1000424874
FINDS CAD982410425
ECHO

Site 11 of 28 in cluster A

Relative:
Higher
Actual:
688 ft.

RCRA-SQG:
Date form received by agency: 03/25/1988
Facility name: RAOUFS MOBIL
Facility address: 3840 HAMNER
NORCO, CA 92860
EPA ID: CAD982410425
Contact: ENVIRONMENTAL MANAGER
Contact address: 3840 HAMNER
NORCO, CA 91760
Contact country: US
Contact telephone: 714-737-1101
Contact email: Not reported
EPA Region: 09
Classification: Small Small Quantity Generator
Description: Handler: generates more than 100 and less than 1000 kg of hazardous waste during any calendar month and accumulates less than 6000 kg of hazardous waste at any time; or generates 100 kg or less of hazardous waste during any calendar month, and accumulates more than 1000 kg of hazardous waste at any time

Owner/Operator Summary:
Owner/operator name: RAOUF WAFKI AMER
Owner/operator address: NOT REQUIRED
NOT REQUIRED, ME 99999
Owner/operator country: Not reported
Owner/operator telephone: 415-555-1212
Owner/operator email: Not reported
Owner/operator fax: Not reported
Owner/operator extension: Not reported
Legal status: Private
Owner/Operator Type: Owner
Owner/Op start date: Not reported
Owner/Op end date: Not reported

Owner/operator name: NOT REQUIRED
Owner/operator address: NOT REQUIRED
NOT REQUIRED, ME 99999
Owner/operator country: Not reported
Owner/operator telephone: 415-555-1212
Owner/operator email: Not reported
Owner/operator fax: Not reported
Owner/operator extension: Not reported

Map ID
Direction
Distance
Elevation

MAP FINDINGS

Site

Database(s)

EDR ID Number
EPA ID Number

RAOUFS MOBIL (Continued)

1000424874

Legal status: Private
Owner/Operator Type: Operator
Owner/Op start date: Not reported
Owner/Op end date: Not reported

Handler Activities Summary:

U.S. importer of hazardous waste: No
Mixed waste (haz. and radioactive): No
Recycler of hazardous waste: No
Transporter of hazardous waste: No
Treater, storer or disposer of HW: No
Underground injection activity: No
On-site burner exemption: No
Furnace exemption: No
Used oil fuel burner: No
Used oil processor: No
User oil refiner: No
Used oil fuel marketer to burner: No
Used oil Specification marketer: No
Used oil transfer facility: No
Used oil transporter: No

Violation Status: No violations found

FINDS:

Registry ID: 110006478258

Environmental Interest/Information System

RCRAInfo is a national information system that supports the Resource Conservation and Recovery Act (RCRA) program through the tracking of events and activities related to facilities that generate, transport, and treat, store, or dispose of hazardous waste. RCRAInfo allows RCRA program staff to track the notification, permit, compliance, and corrective action activities required under RCRA.

[Click this hyperlink](#) while viewing on your computer to access additional FINDS: detail in the EDR Site Report.

ECHO:

Envid: 1000424874
Registry ID: 110006478258
DFR URL: <http://echo.epa.gov/detailed-facility-report?fid=110006478258>

A12

**VALERO GAS NORCO
3840 HAMNER AVE
NORCO, CA 92860**

**FINDS 1023278049
N/A**

**< 1/8
1 ft.**

Site 12 of 28 in cluster A

**Relative:
Higher**

FINDS:

**Actual:
688 ft.**

Registry ID: 110065685039

Environmental Interest/Information System
STATE MASTER

Map ID
Direction
Distance
Elevation

MAP FINDINGS

Site Database(s) EDR ID Number
EPA ID Number

VALERO GAS NORCO (Continued)

1023278049

[Click this hyperlink](#) while viewing on your computer to access additional FINDS: detail in the EDR Site Report.

A13 PARAS PETROLEUM LLC DBA VALERO GAS NORCO FINDS 1024669224
3840 HAMNER AVE ECHO N/A
< 1/8
1 ft. NORCO, CA 92860

Site 13 of 28 in cluster A

Relative:
Higher
Actual:
688 ft.

FINDS:

Registry ID: 110070457618

Environmental Interest/Information System

RCRAInfo is a national information system that supports the Resource Conservation and Recovery Act (RCRA) program through the tracking of events and activities related to facilities that generate, transport, and treat, store, or dispose of hazardous waste. RCRAInfo allows RCRA program staff to track the notification, permit, compliance, and corrective action activities required under RCRA.

[Click this hyperlink](#) while viewing on your computer to access additional FINDS: detail in the EDR Site Report.

ECHO:

Envid: 1024669224
Registry ID: 110070457618
DFR URL: <http://echo.epa.gov/detailed-facility-report?fid=110070457618>

A14 MOBIL NORCO FINDS 1023223876
3840 HAMNER AVE N/A
< 1/8
1 ft. NORCO, CA 91760

Site 14 of 28 in cluster A

Relative:
Higher
Actual:
688 ft.

FINDS:

Registry ID: 110065103890

Environmental Interest/Information System
STATE MASTER

[Click this hyperlink](#) while viewing on your computer to access additional FINDS: detail in the EDR Site Report.

Map ID
Direction
Distance
Elevation

MAP FINDINGS

Site

Database(s)

EDR ID Number
EPA ID Number

A15 **COLEMAN GEORGE L & GILLIAM M**
3894 HAMNER AVE
< 1/8 **NORCO, CA 91760**
1 ft.

EDR Hist Auto **1020819305**
N/A

Site 15 of 28 in cluster A

Relative: EDR Hist Auto
Higher

Actual: Year: Name: Type:
685 ft. 1971 COLEMAN GEORGE L & GILLIAM M Gasoline Service Stations
1972 COLEMAN GEORGE L & GILLIAM M Gasoline Service Stations
1973 COLEMAN GEORGE L & GILLIAM M Gasoline Service Stations
1974 COLEMAN GEORGE L & GILLIAM M Gasoline Service Stations

A16 **VALERO GAS NORCO**
3840 HAMNER AVE
< 1/8 **NORCO, CA 92860**
1 ft.

CERS HAZ WASTE **S113137546**
CERS TANKS **N/A**
HAZNET
CERS

Site 16 of 28 in cluster A

Relative: CERS HAZ WASTE:
Higher Name: VALERO GAS NORCO
Actual: Address: 3840 HAMNER AVE
688 ft. City,State,Zip: NORCO, CA 92860
Site ID: 79760
CERS ID: 10316587
CERS Description: Hazardous Waste Generator

CERS TANKS:
Name: VALERO GAS NORCO
Address: 3840 HAMNER AVE
City,State,Zip: NORCO, CA 92860
Site ID: 79760
CERS ID: 10316587
CERS Description: Underground Storage Tank

HAZNET:
Name: VALERO GAS NORCO
Address: 3840 HAMNER AVE
City,State,Zip: NORCO, CA 92860
Year: 2014
GEPaid: CAL000294864
Contact: RAJINDER DHUNNA
Telephone: 7148373149
Mailing Name: Not reported
Mailing Address: 3840 HAMNER AVE
Mailing City,St,Zip: NORCO, CA 928600000
Gen County: Riverside
TSD EPA ID: CAD982444481
TSD County: San Bernardino
Tons: 0.005
CA Waste Code: 352-Other organic solids
Method: H141-Storage, Bulking, And/Or Transfer Off Site--No Treatment/Reovery
(H010-H129) Or (H131-H135)
Facility County: Riverside

Name: VALERO GAS NORCO
Address: 3840 HAMNER AVE
City,State,Zip: NORCO, CA 92860

Map ID
Direction
Distance
Elevation

MAP FINDINGS

Site

Database(s)

EDR ID Number
EPA ID Number

VALERO GAS NORCO (Continued)

S113137546

Year: 2013
GEPaid: CAL000294864
Contact: RAJINDER DHUNNA
Telephone: 7148373149
Mailing Name: Not reported
Mailing Address: 3840 HAMNER AVE
Mailing City,St,Zip: NORCO, CA 928600000
Gen County: Riverside
TSD EPA ID: CAD982444481
TSD County: San Bernardino
Tons: 0.0025
CA Waste Code: 352-Other organic solids
Method: H141-Storage, Bulking, And/Or Transfer Off Site--No Treatment/Reovery
(H010-H129) Or (H131-H135)
Facility County: Riverside

Name: VALERO GAS NORCO
Address: 3840 HAMNER AVE
City,State,Zip: NORCO, CA 92860
Year: 2012
GEPaid: CAL000294864
Contact: RAJINDER DHUNNA
Telephone: 7148373149
Mailing Name: Not reported
Mailing Address: 3840 HAMNER AVE
Mailing City,St,Zip: NORCO, CA 928600000
Gen County: Riverside
TSD EPA ID: CAD982444481
TSD County: San Bernardino
Tons: 0.01
CA Waste Code: 352-Other organic solids
Method: H141-Storage, Bulking, And/Or Transfer Off Site--No Treatment/Reovery
(H010-H129) Or (H131-H135)
Facility County: Riverside

Name: VALERO GAS NORCO
Address: 3840 HAMNER AVE
City,State,Zip: NORCO, CA 92860
Year: 2011
GEPaid: CAL000294864
Contact: RAJINDER DHUNNA
Telephone: 7148373149
Mailing Name: Not reported
Mailing Address: 3840 HAMNER AVE
Mailing City,St,Zip: NORCO, CA 928600000
Gen County: Riverside
TSD EPA ID: CAD982444481
TSD County: San Bernardino
Tons: 0.005
CA Waste Code: 352-Other organic solids
Method: H129-Other Treatment
Facility County: Riverside

Name: VALERO GAS NORCO
Address: 3840 HAMNER AVE
City,State,Zip: NORCO, CA 92860
Year: 2010

Map ID
Direction
Distance
Elevation

MAP FINDINGS

Site

Database(s)

EDR ID Number
EPA ID Number

VALERO GAS NORCO (Continued)

S113137546

GEPaid: CAL000294864
Contact: RAJINDER DHUNNA
Telephone: 7148373149
Mailing Name: Not reported
Mailing Address: 3840 HAMNER AVE
Mailing City,St,Zip: NORCO, CA 928600000
Gen County: Riverside
TSD EPA ID: CAD982444481
TSD County: San Bernardino
Tons: 0.01
CA Waste Code: 352-Other organic solids
Method: H141-Storage, Bulking, And/Or Transfer Off Site--No Treatment/Reovery
(H010-H129) Or (H131-H135)
Facility County: Riverside

[Click this hyperlink](#) while viewing on your computer to access
7 additional CA_HAZNET: record(s) in the EDR Site Report.

CERS:

Name: VALERO GAS NORCO
Address: 3840 HAMNER AVE
City,State,Zip: NORCO, CA 92860
Site ID: 79760
CERS ID: 10316587
CERS Description: Chemical Storage Facilities

Violations:

Site ID: 79760
Site Name: Valero Gas Norco
Violation Date: 03-02-2015
Citation: 23 CCR 16 2715(a) - California Code of Regulations, Title 23, Chapter 16, Section(s) 2715(a)
Violation Description: Failure to submit statement of UST compliance and/or Designated Operator certification.
Violation Notes: Returned to compliance on 06/22/2016.
Violation Division: Riverside County Department of Env Health
Violation Program: UST
Violation Source: CERS

Site ID: 79760
Site Name: Valero Gas Norco
Violation Date: 03-02-2015
Citation: HSC 6.95 25508(d) - California Health and Safety Code, Chapter 6.95, Section(s) 25508(d)
Violation Description: Failure to complete and/or electronically submit a business plan when storing/handling a hazardous material at or above reportable quantities.
Violation Notes: Returned to compliance on 06/22/2016.
Violation Division: Riverside County Department of Env Health
Violation Program: HMRRP
Violation Source: CERS

Site ID: 79760
Site Name: Valero Gas Norco
Violation Date: 02-28-2017
Citation: 23 CCR 16 2712 - California Code of Regulations, Title 23, Chapter 16, Section(s) 2712

Map ID
Direction
Distance
Elevation

MAP FINDINGS

Site

Database(s)

EDR ID Number
EPA ID Number

VALERO GAS NORCO (Continued)

S113137546

Violation Description: Failure to comply with any of the applicable requirements of the permit issued for the operation of the UST system.
Violation Notes: Returned to compliance on 02/28/2017.
Violation Division: Riverside County Department of Env Health
Violation Program: UST
Violation Source: CERS

Site ID: 79760
Site Name: Valero Gas Norco
Violation Date: 02-29-2016
Citation: HSC 6.7 25291 - California Health and Safety Code, Chapter 6.7, Section(s) 25291

Violation Description: Failure to maintain under-dispenser containment, sumps, and/or other secondary containment in good condition and/or free of debris/liquid.
Violation Notes: Returned to compliance on 02/29/2016.
Violation Division: Riverside County Department of Env Health
Violation Program: UST
Violation Source: CERS

Site ID: 79760
Site Name: Valero Gas Norco
Violation Date: 03-02-2015
Citation: HSC 6.95 Multiple - California Health and Safety Code, Chapter 6.95, Section(s) Multiple

Violation Description: Business Plan Program - Operations/Maintenance - General
Violation Notes: Returned to compliance on 06/22/2016.
Violation Division: Riverside County Department of Env Health
Violation Program: HMRRP
Violation Source: CERS

Site ID: 79760
Site Name: Valero Gas Norco
Violation Date: 03-02-2015
Citation: HSC 6.7 25284 - California Health and Safety Code, Chapter 6.7, Section(s) 25284

Violation Description: Failure to obtain and maintain a valid operation permit from the CUPA.
Violation Notes: Returned to compliance on 06/22/2016.
Violation Division: Riverside County Department of Env Health
Violation Program: UST
Violation Source: CERS

Site ID: 79760
Site Name: Valero Gas Norco
Violation Date: 03-02-2015
Citation: 23 CCR 16 2712(i) - California Code of Regulations, Title 23, Chapter 16, Section(s) 2712(i)

Violation Description: Failure to submit, obtain approval, or maintain a complete/accurate response plan.
Violation Notes: Returned to compliance on 06/22/2016.
Violation Division: Riverside County Department of Env Health
Violation Program: UST
Violation Source: CERS

Site ID: 79760
Site Name: Valero Gas Norco
Violation Date: 03-02-2015
Citation: HSC 6.7 25299 - California Health and Safety Code, Chapter 6.7,

Map ID
Direction
Distance
Elevation

MAP FINDINGS

Site

Database(s)

EDR ID Number
EPA ID Number

VALERO GAS NORCO (Continued)

S113137546

Section(s) 25299
Violation Description: Failure to comply with one or more of the operating permit conditions.
Violation Notes: Returned to compliance on 06/22/2016.
Violation Division: Riverside County Department of Env Health
Violation Program: UST
Violation Source: CERS

Site ID: 79760
Site Name: Valero Gas Norco
Violation Date: 03-02-2015
Citation: 23 CCR 16 2711(a)(8) - California Code of Regulations, Title 23, Chapter 16, Section(s) 2711(a)(8)

Violation Description: Failure to submit, obtain approval, or maintain a complete/accurate plot plan.
Violation Notes: Returned to compliance on 06/22/2016.
Violation Division: Riverside County Department of Env Health
Violation Program: UST
Violation Source: CERS

Site ID: 79760
Site Name: Valero Gas Norco
Violation Date: 02-28-2017
Citation: 22 CCR 12 66262.34(d) - California Code of Regulations, Title 22, Chapter 12, Section(s) 66262.34(d)

Violation Description: Failure to send hazardous waste offsite for treatment, storage, or disposal within 180 days (or 270 days if waste is transported over 200 miles) for a generator who generates less than 1000 kilogram per month if all of the following conditions are met: (1) The quantity of hazardous waste accumulated onsite never exceeds 6,000 kilograms. (2) The generator complies with the requirements of 40 Code of Federal Regulations section 262.34(d), (e) and (f). (3) The generator does not hold acutely hazardous waste or extremely hazardous waste in an amount greater than one kilogram for more than 90 days.
Violation Notes: Returned to compliance on 09/14/2017.
Violation Division: Riverside County Department of Env Health
Violation Program: HW
Violation Source: CERS

Site ID: 79760
Site Name: Valero Gas Norco
Violation Date: 03-02-2015
Citation: HSC 6.75 25299.30-25299.34 - California Health and Safety Code, Chapter 6.75, Section(s) 25299.30-25299.34

Violation Description: Failure to submit and maintain complete and current Certification of Financial Responsibility or other mechanism of financial assurance.
Violation Notes: Returned to compliance on 06/22/2016.
Violation Division: Riverside County Department of Env Health
Violation Program: UST
Violation Source: CERS

Site ID: 79760
Site Name: Valero Gas Norco
Violation Date: 03-02-2015
Citation: HSC 6.95 Multiple - California Health and Safety Code, Chapter 6.95, Section(s) Multiple

Violation Description: Business Plan Program - Administration/Documentation - General
Violation Notes: Returned to compliance on 06/22/2016.

Map ID
Direction
Distance
Elevation

MAP FINDINGS

Site

Database(s)

EDR ID Number
EPA ID Number

VALERO GAS NORCO (Continued)

S113137546

Violation Division: Riverside County Department of Env Health
Violation Program: HMRRP
Violation Source: CERS

Site ID: 79760
Site Name: Valero Gas Norco
Violation Date: 03-02-2015
Citation: 23 CCR 16 2641(a) - California Code of Regulations, Title 23, Chapter 16, Section(s) 2641(a)
Violation Description: Failure of sensor to be located in the proper position/location.
Violation Notes: Returned to compliance on 06/22/2016.
Violation Division: Riverside County Department of Env Health
Violation Program: UST
Violation Source: CERS

Site ID: 79760
Site Name: Valero Gas Norco
Violation Date: 03-02-2015
Citation: HSC 6.7 25286(a) - California Health and Safety Code, Chapter 6.7, Section(s) 25286(a)
Violation Description: Failure to submit an complete and accurate application for a permit to operate an underground storage tank, or for renewal of the permit.
Violation Notes: Returned to compliance on 06/22/2016.
Violation Division: Riverside County Department of Env Health
Violation Program: UST
Violation Source: CERS

Site ID: 79760
Site Name: Valero Gas Norco
Violation Date: 03-02-2015
Citation: 19 CCR 6.95 25508(a)(1) - California Code of Regulations, Title 19, Chapter 6.95, Section(s) 25508(a)(1)
Violation Description: Failure to complete and electronically submit the Business Activities Page and/or Business Owner Operator Identification Page.
Violation Notes: Returned to compliance on 06/22/2016.
Violation Division: Riverside County Department of Env Health
Violation Program: HMRRP
Violation Source: CERS

Site ID: 79760
Site Name: Valero Gas Norco
Violation Date: 02-28-2017
Citation: 22 CCR 12 66262.12 - California Code of Regulations, Title 22, Chapter 12, Section(s) 66262.12
Violation Description: Failure to obtain an Identification Number prior to treating, storing, disposing of, transporting or offering for transportation any hazardous waste.
Violation Notes: Returned to compliance on 09/14/2017.
Violation Division: Riverside County Department of Env Health
Violation Program: HW
Violation Source: CERS

Site ID: 79760
Site Name: Valero Gas Norco
Violation Date: 03-02-2015
Citation: 23 CCR 16 2636(f)(1) - California Code of Regulations, Title 23, Chapter 16, Section(s) 2636(f)(1)

Map ID
Direction
Distance
Elevation

MAP FINDINGS

Site

Database(s)

EDR ID Number
EPA ID Number

VALERO GAS NORCO (Continued)

S113137546

Violation Description: Failure of the double wall pressurized piping in the under dispenser containment to be continuously monitored by a method that either shuts down the flow of product to the dispenser or activates an audible/visual alarm when a leak is detected.
Violation Notes: Returned to compliance on 06/22/2016.
Violation Division: Riverside County Department of Env Health
Violation Program: UST
Violation Source: CERS

Site ID: 79760
Site Name: Valero Gas Norco
Violation Date: 02-29-2016
Citation: HSC 6.7 25299 - California Health and Safety Code, Chapter 6.7, Section(s) 25299

Violation Description: Failure to comply with one or more of the operating permit conditions.
Violation Notes: Returned to compliance on 02/29/2016.
Violation Division: Riverside County Department of Env Health
Violation Program: UST
Violation Source: CERS

Site ID: 79760
Site Name: Valero Gas Norco
Violation Date: 03-02-2015
Citation: HSC 6.95 25508(a)(1) - California Health and Safety Code, Chapter 6.95, Section(s) 25508(a)(1)

Violation Description: Failure to establish and electronically submit an adequate emergency response plan and procedures for a release or threatened release of a hazardous material.
Violation Notes: Returned to compliance on 06/22/2016.
Violation Division: Riverside County Department of Env Health
Violation Program: HMRRP
Violation Source: CERS

Site ID: 79760
Site Name: Valero Gas Norco
Violation Date: 03-24-2014
Citation: HSC 6.5 25189.5(a) - California Health and Safety Code, Chapter 6.5, Section(s) 25189.5(a)

Violation Description: Failure to properly dispose of hazardous waste at an authorized location.
Violation Notes: Returned to compliance on 03/02/2015.
Violation Division: Riverside County Department of Env Health
Violation Program: HW
Violation Source: CERS

Site ID: 79760
Site Name: Valero Gas Norco
Violation Date: 02-13-2019
Citation: 23 CCR 16 2641(h) - California Code of Regulations, Title 23, Chapter 16, Section(s) 2641(h)

Violation Description: Failure to have an approved UST Monitoring Plan.
Violation Notes: OBSERVATION: Observed UST Monitoring Plan(s) for all three tanks to be inaccurate and/or missing information. UST Monitoring Plan is not approved as submitted. CORRECTIVE ACTION: Owner/operator shall make the following corrections to the UST Monitoring Plan(s) and submit in CERS: - Update overflow protection to include fill tube shut off and remove audible/visual alarm - Under Tank Monitoring is Performed Using

Map ID
Direction
Distance
Elevation

MAP FINDINGS

Site

Database(s)

EDR ID Number
EPA ID Number

VALERO GAS NORCO (Continued)

S113137546

the Following Methods section, change the leak sensor model # from 409 to 407 - Provide the date UST System was installed NOTE: If facility removes all ball floats, please update monitoring plans to reflect the change.

Violation Division: Riverside County Department of Env Health
Violation Program: UST
Violation Source: CERS

Site ID: 79760
Site Name: Valero Gas Norco
Violation Date: 03-02-2015
Citation: HSC 6.95 25508(a)(1) - California Health and Safety Code, Chapter 6.95, Section(s) 25508(a)(1)
Violation Description: Failure to complete and electronically submit hazardous material inventory information for all reportable hazardous materials on site at or above reportable quantities.
Violation Notes: Returned to compliance on 06/22/2016.
Violation Division: Riverside County Department of Env Health
Violation Program: HMRRP
Violation Source: CERS

Site ID: 79760
Site Name: Valero Gas Norco
Violation Date: 03-02-2015
Citation: HSC 6.11 25404.1 - California Health and Safety Code, Chapter 6.11, Section(s) 25404.1
Violation Description: Failure to obtain and/or maintain an active hazardous waste generator permit.
Violation Notes: Returned to compliance on 06/22/2016.
Violation Division: Riverside County Department of Env Health
Violation Program: HW
Violation Source: CERS

Site ID: 79760
Site Name: Valero Gas Norco
Violation Date: 03-02-2015
Citation: HSC 6.7 25291 - California Health and Safety Code, Chapter 6.7, Section(s) 25291
Violation Description: Failure to maintain under-dispenser containment, sumps, and/or other secondary containment in good condition and/or free of debris/liquid.
Violation Notes: Returned to compliance on 06/22/2016.
Violation Division: Riverside County Department of Env Health
Violation Program: UST
Violation Source: CERS

Site ID: 79760
Site Name: Valero Gas Norco
Violation Date: 03-02-2015
Citation: HSC 6.7 25299(a)(9) - California Health and Safety Code, Chapter 6.7, Section(s) 25299(a)(9)
Violation Description: Leak detection equipment disabled or tampered with in a manner that would prevent the monitoring system from detecting and/or alerting the owner/operator of a leak.
Violation Notes: Returned to compliance on 06/22/2016.
Violation Division: Riverside County Department of Env Health
Violation Program: UST
Violation Source: CERS

Map ID
Direction
Distance
Elevation

MAP FINDINGS

Site

Database(s)

EDR ID Number
EPA ID Number

VALERO GAS NORCO (Continued)

S113137546

Site ID: 79760
Site Name: Valero Gas Norco
Violation Date: 03-02-2015
Citation: HSC 6.95 25508(a)(1) - California Health and Safety Code, Chapter 6.95, Section(s) 25508(a)(1)
Violation Description: Failure to complete and electronically submit a site map with all required content.
Violation Notes: Returned to compliance on 06/22/2016.
Violation Division: Riverside County Department of Env Health
Violation Program: HMRRP
Violation Source: CERS

Site ID: 79760
Site Name: Valero Gas Norco
Violation Date: 02-29-2016
Citation: 40 CFR 1 265.33 - U.S. Code of Federal Regulations, Title 40, Chapter 1, Section(s) 265.33
Violation Description: Failure of the facility to test and maintain all communications or alarm systems, fire protection equipment, spill control equipment, and decontamination equipment.
Violation Notes: Returned to compliance on 06/22/2016.
Violation Division: Riverside County Department of Env Health
Violation Program: HW
Violation Source: CERS

Evaluation:

Eval General Type: Compliance Evaluation Inspection
Eval Date: 02-13-2019
Violations Found: Yes
Eval Type: Routine done by local agency
Eval Notes: - The purpose of this visit is to conduct a routine inspection of the facility named above. The annual monitoring certification was done by Marty Schwartz (ICC# 5311570) - Last monitoring cert was on 02/28/2018 - Last SB989 test was on 03/23/2017 - Observed liquid in the diesel STP sump. Remove water and place in approved hazardous waste containers - Ball float was inoperable for 87 Main and stuck for Diesel. Technician stated that all ball floats will be removed. Please submit plans to this Department if needed. - During the inspection, the 208 cord broke. 208 sensor was replaced like for like and retested. - Overfill prevention test is being done on this date. Please send overfill prevention test results and required documents (tank charts, manufacture specifications, veeder root print out, inspection form, etc.) to the Department within 30 days. - Statement of Understanding and Compliance was completed on site. Owner stated that it will be immediately on - [Truncated]
Eval Division: Riverside County Department of Env Health
Eval Program: UST
Eval Source: CERS

Eval General Type: Other/Unknown
Eval Date: 02-15-2019
Violations Found: No
Eval Type: Other, not routine, done by local agency
Eval Notes: e-mail owner NOV supplemental (per owner's request) owner stated that he would sign it and e-mail it back.
Eval Division: Riverside County Department of Env Health
Eval Program: UST

Map ID
Direction
Distance
Elevation

MAP FINDINGS

Site

Database(s)

EDR ID Number
EPA ID Number

VALERO GAS NORCO (Continued)

S113137546

Eval Source: CERS

Eval General Type: Compliance Evaluation Inspection
Eval Date: 02-28-2017
Violations Found: No
Eval Type: Routine done by local agency
Eval Notes: Not reported
Eval Division: Riverside County Department of Env Health
Eval Program: HMRRP
Eval Source: CERS

Eval General Type: Compliance Evaluation Inspection
Eval Date: 02-28-2017
Violations Found: Yes
Eval Type: Routine done by local agency
Eval Notes: Not reported
Eval Division: Riverside County Department of Env Health
Eval Program: HW
Eval Source: CERS

Eval General Type: Compliance Evaluation Inspection
Eval Date: 02-28-2017
Violations Found: Yes
Eval Type: Routine done by local agency
Eval Notes: Not reported
Eval Division: Riverside County Department of Env Health
Eval Program: UST
Eval Source: CERS

Eval General Type: Compliance Evaluation Inspection
Eval Date: 02-28-2018
Violations Found: No
Eval Type: Routine done by local agency
Eval Notes: Not reported
Eval Division: Riverside County Department of Env Health
Eval Program: UST
Eval Source: CERS

Eval General Type: Compliance Evaluation Inspection
Eval Date: 02-29-2016
Violations Found: No
Eval Type: Routine done by local agency
Eval Notes: Not reported
Eval Division: Riverside County Department of Env Health
Eval Program: HMRRP
Eval Source: CERS

Eval General Type: Compliance Evaluation Inspection
Eval Date: 02-29-2016
Violations Found: Yes
Eval Type: Routine done by local agency
Eval Notes: Not reported
Eval Division: Riverside County Department of Env Health
Eval Program: HW
Eval Source: CERS

Eval General Type: Compliance Evaluation Inspection

Map ID
Direction
Distance
Elevation

MAP FINDINGS

Site

Database(s)

EDR ID Number
EPA ID Number

VALERO GAS NORCO (Continued)

S113137546

Eval Date: 02-29-2016
Violations Found: Yes
Eval Type: Routine done by local agency
Eval Notes: Not reported
Eval Division: Riverside County Department of Env Health
Eval Program: UST
Eval Source: CERS

Eval General Type: Compliance Evaluation Inspection
Eval Date: 03-02-2015
Violations Found: Yes
Eval Type: Routine done by local agency
Eval Notes: Not reported
Eval Division: Riverside County Department of Env Health
Eval Program: HMRRP
Eval Source: CERS

Eval General Type: Compliance Evaluation Inspection
Eval Date: 03-02-2015
Violations Found: Yes
Eval Type: Routine done by local agency
Eval Notes: Not reported
Eval Division: Riverside County Department of Env Health
Eval Program: HW
Eval Source: CERS

Eval General Type: Compliance Evaluation Inspection
Eval Date: 03-02-2015
Violations Found: Yes
Eval Type: Routine done by local agency
Eval Notes: Not reported
Eval Division: Riverside County Department of Env Health
Eval Program: UST
Eval Source: CERS

Eval General Type: Compliance Evaluation Inspection
Eval Date: 03-24-2014
Violations Found: No
Eval Type: Routine done by local agency
Eval Notes: Not reported
Eval Division: Riverside County Department of Env Health
Eval Program: HMRRP
Eval Source: CERS

Eval General Type: Compliance Evaluation Inspection
Eval Date: 03-24-2014
Violations Found: No
Eval Type: Routine done by local agency
Eval Notes: Not reported
Eval Division: Riverside County Department of Env Health
Eval Program: UST
Eval Source: CERS

Eval General Type: Compliance Evaluation Inspection
Eval Date: 03-24-2014
Violations Found: Yes
Eval Type: Routine done by local agency

Map ID
Direction
Distance
Elevation

MAP FINDINGS

Site

Database(s)

EDR ID Number
EPA ID Number

VALERO GAS NORCO (Continued)

S113137546

Eval Notes: Not reported
Eval Division: Riverside County Department of Env Health
Eval Program: HW
Eval Source: CERS

Eval General Type: Other/Unknown
Eval Date: 03-30-2015
Violations Found: No
Eval Type: Other, not routine, done by local agency
Eval Notes: Delivered typed inspection report to facility.
Eval Division: Riverside County Department of Env Health
Eval Program: UST
Eval Source: CERS

Eval General Type: Other/Unknown
Eval Date: 06-22-2016
Violations Found: No
Eval Type: Other, not routine, done by local agency
Eval Notes: Not reported
Eval Division: Riverside County Department of Env Health
Eval Program: HW
Eval Source: CERS

Eval General Type: Other/Unknown
Eval Date: 08-13-2013
Violations Found: No
Eval Type: Other, not routine, done by local agency
Eval Notes: Not reported
Eval Division: Riverside County Department of Env Health
Eval Program: HW
Eval Source: CERS

Eval General Type: Other/Unknown
Eval Date: 08-13-2013
Violations Found: No
Eval Type: Other, not routine, done by local agency
Eval Notes: Violation notice issued for delinquent permit.
Eval Division: Riverside County Department of Env Health
Eval Program: HW
Eval Source: CERS

Eval General Type: Other/Unknown
Eval Date: 09-14-2017
Violations Found: No
Eval Type: Other, not routine, done by local agency
Eval Notes: Not reported
Eval Division: Riverside County Department of Env Health
Eval Program: HW
Eval Source: CERS

Enforcement Action:
Site ID: 79760
Site Name: Valero Gas Norco
Site Address: 3840 HAMNER AVE
Site City: NORCO
Site Zip: 92860
Enf Action Date: 02-29-2016

Map ID
Direction
Distance
Elevation

MAP FINDINGS

Site

Database(s)

EDR ID Number
EPA ID Number

VALERO GAS NORCO (Continued)

S113137546

Enf Action Type: Notice of Violation (Unified Program)
Enf Action Description: Notice of Violation Issued by the Inspector at the Time of Inspection
Enf Action Notes: Not reported
Enf Action Division: Riverside County Department of Env Health
Enf Action Program: HW
Enf Action Source: CERS

Site ID: 79760
Site Name: Valero Gas Norco
Site Address: 3840 HAMNER AVE
Site City: NORCO
Site Zip: 92860
Enf Action Date: 02-29-2016
Enf Action Type: Notice of Violation (Unified Program)
Enf Action Description: Notice of Violation Issued by the Inspector at the Time of Inspection
Enf Action Notes: Not reported
Enf Action Division: Riverside County Department of Env Health
Enf Action Program: UST
Enf Action Source: CERS

Site ID: 79760
Site Name: Valero Gas Norco
Site Address: 3840 HAMNER AVE
Site City: NORCO
Site Zip: 92860
Enf Action Date: 03-02-2015
Enf Action Type: Notice of Violation (Unified Program)
Enf Action Description: Notice of Violation Issued by the Inspector at the Time of Inspection
Enf Action Notes: Not reported
Enf Action Division: Riverside County Department of Env Health
Enf Action Program: HMRRP
Enf Action Source: CERS

Site ID: 79760
Site Name: Valero Gas Norco
Site Address: 3840 HAMNER AVE
Site City: NORCO
Site Zip: 92860
Enf Action Date: 03-02-2015
Enf Action Type: Notice of Violation (Unified Program)
Enf Action Description: Notice of Violation Issued by the Inspector at the Time of Inspection
Enf Action Notes: Not reported
Enf Action Division: Riverside County Department of Env Health
Enf Action Program: HW
Enf Action Source: CERS

Site ID: 79760
Site Name: Valero Gas Norco
Site Address: 3840 HAMNER AVE
Site City: NORCO
Site Zip: 92860
Enf Action Date: 03-02-2015
Enf Action Type: Notice of Violation (Unified Program)
Enf Action Description: Notice of Violation Issued by the Inspector at the Time of Inspection
Enf Action Notes: Not reported
Enf Action Division: Riverside County Department of Env Health
Enf Action Program: UST

Map ID
Direction
Distance
Elevation

MAP FINDINGS

Site

Database(s)

EDR ID Number
EPA ID Number

VALERO GAS NORCO (Continued)

S113137546

Enf Action Source: CERS

Site ID: 79760
Site Name: Valero Gas Norco
Site Address: 3840 HAMNER AVE
Site City: NORCO
Site Zip: 92860
Enf Action Date: 03-24-2014
Enf Action Type: Notice of Violation (Unified Program)
Enf Action Description: Notice of Violation Issued by the Inspector at the Time of Inspection
Enf Action Notes: Not reported
Enf Action Division: Riverside County Department of Env Health
Enf Action Program: HW
Enf Action Source: CERS

Coordinates:
Site ID: 79760
Facility Name: Valero Gas Norco
Env Int Type Code: HWG
Program ID: 10316587
Coord Name: Not reported
Ref Point Type Desc: Center of a facility or station.
Latitude: 33.937580
Longitude: -117.558270

Affiliation:
Affiliation Type Desc: CUPA District
Entity Name: Riverside Cnty Env Health
Entity Title: Not reported
Affiliation Address: 4065 County Circle Drive, Room 104
Affiliation City: Riverside
Affiliation State: CA
Affiliation Country: Not reported
Affiliation Zip: 92503
Affiliation Phone: (951) 358-5055

Affiliation Type Desc: Document Preparer
Entity Name: Sam Stevenson
Entity Title: Not reported
Affiliation Address: Not reported
Affiliation City: Not reported
Affiliation State: Not reported
Affiliation Country: Not reported
Affiliation Zip: Not reported
Affiliation Phone: Not reported

Affiliation Type Desc: Legal Owner
Entity Name: Rajinder K. Dhunna
Entity Title: Not reported
Affiliation Address: 3840 Hamner Ave
Affiliation City: Norco
Affiliation State: CA
Affiliation Country: United States
Affiliation Zip: 92860
Affiliation Phone: (949) 233-0700

Map ID
Direction
Distance
Elevation

MAP FINDINGS

Site

Database(s)

EDR ID Number
EPA ID Number

VALERO GAS NORCO (Continued)

S113137546

Affiliation Type Desc: Parent Corporation
Entity Name: Valero Gas Norco
Entity Title: Not reported
Affiliation Address: Not reported
Affiliation City: Not reported
Affiliation State: Not reported
Affiliation Country: Not reported
Affiliation Zip: Not reported
Affiliation Phone: Not reported

Affiliation Type Desc: Property Owner
Entity Name: Rajinder Kumar Dhunna
Entity Title: Not reported
Affiliation Address: 3840 Hamner Ave
Affiliation City: Norco
Affiliation State: CA
Affiliation Country: United States
Affiliation Zip: 92860
Affiliation Phone: (951) 278-8893

Affiliation Type Desc: UST Permit Applicant
Entity Name: Rajinder Kumar Dhunna
Entity Title: Owner
Affiliation Address: Not reported
Affiliation City: Not reported
Affiliation State: Not reported
Affiliation Country: Not reported
Affiliation Zip: Not reported
Affiliation Phone: (951) 278-8893

Affiliation Type Desc: UST Tank Operator
Entity Name: Valero Gas Norco
Entity Title: Not reported
Affiliation Address: 3840 Hamner Ave
Affiliation City: Norco
Affiliation State: CA
Affiliation Country: United States
Affiliation Zip: 92860
Affiliation Phone: (951) 278-8893

Affiliation Type Desc: Identification Signer
Entity Name: Rajinder Kumar Dhunna
Entity Title: OWNER
Affiliation Address: Not reported
Affiliation City: Not reported
Affiliation State: Not reported
Affiliation Country: Not reported
Affiliation Zip: Not reported
Affiliation Phone: Not reported

Affiliation Type Desc: UST Property Owner Name
Entity Name: Valero Gas Norco
Entity Title: Not reported
Affiliation Address: 3840 Hamner Ave
Affiliation City: Norco
Affiliation State: CA
Affiliation Country: United States

Map ID
 Direction
 Distance
 Elevation

MAP FINDINGS

Site

Database(s)

EDR ID Number
 EPA ID Number

VALERO GAS NORCO (Continued)

S113137546

Affiliation Zip: 92860
 Affiliation Phone: (951) 278-8893

Affiliation Type Desc: UST Tank Owner
 Entity Name: Valero Gas Norco
 Entity Title: Not reported
 Affiliation Address: 3840 Hamner Ave
 Affiliation City: Norco
 Affiliation State: CA
 Affiliation Country: United States
 Affiliation Zip: 92860
 Affiliation Phone: (951) 278-8893

Affiliation Type Desc: Environmental Contact
 Entity Name: Rajinder Kumar Dhunna
 Entity Title: Not reported
 Affiliation Address: 3840 Hamner Avenue
 Affiliation City: Norco
 Affiliation State: CA
 Affiliation Country: Not reported
 Affiliation Zip: 92860
 Affiliation Phone: Not reported

Affiliation Type Desc: Facility Mailing Address
 Entity Name: Mailing Address
 Entity Title: Not reported
 Affiliation Address: 3840 Hamner Ave
 Affiliation City: Norco
 Affiliation State: CA
 Affiliation Country: Not reported
 Affiliation Zip: 92860
 Affiliation Phone: Not reported

Affiliation Type Desc: Operator
 Entity Name: Rajinder Kumar Dhunna
 Entity Title: Not reported
 Affiliation Address: Not reported
 Affiliation City: Not reported
 Affiliation State: Not reported
 Affiliation Country: Not reported
 Affiliation Zip: Not reported
 Affiliation Phone: (714) 837-3149

A17

FEDERAL DEPOSIT INSURANCE CORPORATION

HAZNET S112840243

3840 HAMNER AVENUE

N/A

**< 1/8
 1 ft.**

NORCO, CA 91760

Site 17 of 28 in cluster A

**Relative:
 Higher**

HAZNET:

**Actual:
 688 ft.**

Name: FEDERAL DEPOSIT INSURANCE CORPORATION
 Address: 3840 HAMNER AVENUE
 City,State,Zip: NORCO, CA 917600000
 Year: 1998
 GEPAID: CAC000722288
 Contact: BRETT WILLIAMS
 Telephone: 7142637803

Map ID
Direction
Distance
Elevation

MAP FINDINGS

Site

Database(s)

EDR ID Number
EPA ID Number

FEDERAL DEPOSIT INSURANCE CORPORATION (Continued)

S112840243

Mailing Name: Not reported
Mailing Address: P O BOX 7549
Mailing City,St,Zip: NEWPORT BEACH, CA 926587549
Gen County: Riverside
TSD EPA ID: CAT080013352
TSD County: Los Angeles
Tons: 0.7098
CA Waste Code: 135-Unspecified aqueous solution
Method: R01-Recycler
Facility County: Riverside

Name: FEDERAL DEPOSIT INSURANCE CORPORATION
Address: 3840 HAMNER AVENUE
City,State,Zip: NORCO, CA 917600000
Year: 1998
GEPaid: CAC000722288
Contact: BRETT WILLIAMS
Telephone: 7142637803
Mailing Name: Not reported
Mailing Address: P O BOX 7549
Mailing City,St,Zip: NEWPORT BEACH, CA 926587549
Gen County: Riverside
TSD EPA ID: CAT080013352
TSD County: Los Angeles
Tons: 1.68
CA Waste Code: 134-Aqueous solution with total organic residues less than 10 percent
Method: R01-Recycler
Facility County: Riverside

Name: FEDERAL DEPOSIT INSURANCE CORPORATION
Address: 3840 HAMNER AVENUE
City,State,Zip: NORCO, CA 917600000
Year: 1997
GEPaid: CAC000722288
Contact: BRETT WILLIAMS
Telephone: 7142637803
Mailing Name: Not reported
Mailing Address: P O BOX 7549
Mailing City,St,Zip: NEWPORT BEACH, CA 926587549
Gen County: Riverside
TSD EPA ID: CAT080013352
TSD County: Los Angeles
Tons: 1.617
CA Waste Code: 135-Unspecified aqueous solution
Method: R01-Recycler
Facility County: Riverside

Name: FEDERAL DEPOSIT INSURANCE CORPORATION
Address: 3840 HAMNER AVENUE
City,State,Zip: NORCO, CA 917600000
Year: 1995
GEPaid: CAC000722288
Contact: BRETT WILLIAMS
Telephone: 7142637803
Mailing Name: Not reported
Mailing Address: P O BOX 7549
Mailing City,St,Zip: NEWPORT BEACH, CA 926587549

Map ID
Direction
Distance
Elevation

MAP FINDINGS

Site

Database(s)

EDR ID Number
EPA ID Number

FEDERAL DEPOSIT INSURANCE CORPORATION (Continued)

S112840243

Gen County: Riverside
TSD EPA ID: CAT080013352
TSD County: Los Angeles
Tons: 3.753
CA Waste Code: 223-Unspecified oil-containing waste
Method: R01-Recycler
Facility County: Riverside

Name: FEDERAL DEPOSIT INSURANCE CORPORATION
Address: 3840 HAMNER AVENUE
City,State,Zip: NORCO, CA 917600000
Year: 1994
GEPaid: CAC000722288
Contact: BRETT WILLIAMS
Telephone: 7142637803
Mailing Name: Not reported
Mailing Address: P O BOX 7549
Mailing City,St,Zip: NEWPORT BEACH, CA 926587549
Gen County: Riverside
TSD EPA ID: CAD981696420
TSD County: Los Angeles
Tons: 0.3753
CA Waste Code: 222-Oil/water separation sludge
Method: R01-Recycler
Facility County: Riverside

[Click this hyperlink](#) while viewing on your computer to access
1 additional CA_HAZNET: record(s) in the EDR Site Report.

A18

**RAOUF'S MOBIL SEIVICE
3840 HAMMER AVE
NORCO, CA 90000**

**HAZNET S113047240
N/A**

**< 1/8
1 ft.**

Site 18 of 28 in cluster A

**Relative:
Higher**

HAZNET:

**Actual:
688 ft.**

Name: RAOUF'S MOBIL SEIVICE
Address: 3840 HAMMER AVE
City,State,Zip: NORCO, CA 900000000
Year: 1999
GEPaid: CAL000066224
Contact: UNDELIVERABLE PER FEES 6/94
Telephone: --
Mailing Name: Not reported
Mailing Address: 3840 HAMMER AVE
Mailing City,St,Zip: NORCO, CA 900000000
Gen County: Riverside
TSD EPA ID: CAD982446874
TSD County: Yolo
Tons: 0.168
CA Waste Code: 134-Aqueous solution with total organic residues less than 10 percent
Method: H01-Transfer Station
Facility County: Riverside

Map ID
 Direction
 Distance
 Elevation

MAP FINDINGS

Site

Database(s) EDR ID Number
 EPA ID Number

A19 **NORCO MOBIL SERVICE STATION**
3840 HAMNER AVE
< 1/8 **NORCO, CA 91760**
1 ft.

LUST **S101300505**
N/A

Site 19 of 28 in cluster A

Relative:
Higher
Actual:
688 ft.

LUST REG 8:

Name:	NORCO MOBIL SERVICE STATION
Address:	3840 HAMNER AVE
City:	NORCO
Region:	8
County:	Riverside
Regional Board:	Santa Ana Region
Facility Status:	Remediation Plan
Case Number:	083301384T
Local Case Num:	90040
Case Type:	Aquifer affected
Substance:	Gasoline
Qty Leaked:	Not reported
Abate Method:	Not reported
Cross Street:	NORCO
Enf Type:	Not reported
Funding:	Not reported
How Discovered:	Not reported
How Stopped:	Not reported
Leak Cause:	Not reported
Leak Source:	Not reported
Global ID:	T0606500169
How Stopped Date:	Not reported
Enter Date:	1/25/1990
Date Confirmation of Leak Began:	Not reported
Date Preliminary Assessment Began:	1/26/1990
Discover Date:	9/30/1989
Enforcement Date:	Not reported
Close Date:	Not reported
Date Prelim Assessment Workplan Submitted:	Not reported
Date Pollution Characterization Began:	Not reported
Date Remediation Plan Submitted:	9/28/2000
Date Remedial Action Underway:	Not reported
Date Post Remedial Action Monitoring:	Not reported
Enter Date:	1/25/1990
GW Qualifies:	=
Soil Qualifies:	Not reported
Operator:	Not reported
Facility Contact:	Not reported
Interim:	Not reported
Oversite Program:	LUST
Latitude:	33.9377285
Longitude:	-117.5579716
MTBE Date:	11/10/2003
Max MTBE GW:	14551
MTBE Concentration:	1
Max MTBE Soil:	Not reported
MTBE Fuel:	1
MTBE Tested:	MTBE Detected. Site tested for MTBE & MTBE detected
MTBE Class:	B
Staff:	NOM
Staff Initials:	UNK
Lead Agency:	Local Agency

Map ID
 Direction
 Distance
 Elevation

MAP FINDINGS

Site

Database(s)

EDR ID Number
 EPA ID Number

NORCO MOBIL SERVICE STATION (Continued)

S101300505

Local Agency: 33000L
 Hydr Basin #: UPPER SANTA ANA VALL
 Beneficial: Not reported
 Priority: Not reported
 Cleanup Fund Id: Not reported
 Work Suspended: Not reported
 Summary: PROPERTY OWNER DECLARED BANKRUPTCY AND THE FDIC IS CURRENTLY LOOKING FOR A BUYER. THERE IS NO OPERATIONAL RP AT THIS TIME TO CONDUCT THE WORK.

A20
 < 1/8
 1 ft.

CHEVRON (FORMER MOBIL)
3840 HAMNER AVENUE
NORCO, CA

RGA LUST S114597886
N/A

Site 20 of 28 in cluster A

Relative:
Higher
Actual:
688 ft.

Relative: RGA LUST:
 Name: CHEVRON (FORMER MOBIL)
 Address: 3840 HAMNER AVENUE
 City: NORCO
 State: NORCO
 1992 CHEVRON (FORMER MOBIL) 3840 HAMNER AVENUE

A21
 < 1/8
 1 ft.

RAOOF MOBILE
3840 HAMNER
NORCO, CA 91760

HAZNET S123761539
N/A

Site 21 of 28 in cluster A

Relative:
Higher
Actual:
688 ft.

Relative: HAZNET:
 Name: RAOOF MOBILE
 Address: 3840 HAMNER
 City,State,Zip: NORCO, CA 917600000
 Year: 1988
 GEPAID: CAD982410425
 Contact: INACTIVE UNDELIVER. SURVEY
 Telephone: --
 Mailing Name: Not reported
 Mailing Address: 3840 HAMNER
 Mailing City,St,Zip: NORCO, CA 917600000
 Gen County: Riverside
 TSD EPA ID: CAD008302903
 TSD County: Los Angeles
 Tons: 0.2668
 CA Waste Code: 213-Hydrocarbon solvents (benzene, hexane, Stoddard, Etc.)
 Method: R01-Recycler
 Facility County: Riverside

Map ID
Direction
Distance
Elevation

MAP FINDINGS

Site

Database(s)

EDR ID Number
EPA ID Number

A22
SSW
< 1/8
0.005 mi.
26 ft.

RIVERSIDE COUNTY - WASTE MANAGEMENT DEPARTMENT
3900 ACACIA AVE
NORCO, CA 92860

RCRA NonGen / NLR
1024785065
CAH111001196

Site 22 of 28 in cluster A

Relative:
Higher

RCRA NonGen / NLR:

Actual:
691 ft.

Date form received by agency: 06/20/2006
Facility name: RIVERSIDE COUNTY - WASTE MANAGEMENT DEPARTMENT
Facility address: 3900 ACACIA AVE
NORCO, CA 92860-1220
EPA ID: CAH111001196
Mailing address: 14310 FREDERICK ST
MORENO VALLEY, CA 92553
Contact: DIANE CHRISTENSEN
Contact address: 14310 FREDERICK ST
MORENO VALLEY, CA 92553
Contact country: Not reported
Contact telephone: 951-486-3282
Contact email: DCHRISTENSEN@CO.RIVERSIDE.CA.US
EPA Region: 09
Classification: Non-Generator
Description: Handler: Non-Generators do not presently generate hazardous waste

Owner/Operator Summary:

Owner/operator name: RIVERSIDE COUNTY
Owner/operator address: 14310 FREDERICK ST
MORENO VALLEY, CA 92553
Owner/operator country: Not reported
Owner/operator telephone: 000-000-0000
Owner/operator email: Not reported
Owner/operator fax: Not reported
Owner/operator extension: Not reported
Legal status: Other
Owner/Operator Type: Owner
Owner/Op start date: Not reported
Owner/Op end date: Not reported

Owner/operator name: DIANE CHRISTENSEN
Owner/operator address: 14310 FREDERICK ST
MORENO VALLEY, CA 92553
Owner/operator country: Not reported
Owner/operator telephone: 951-486-3282
Owner/operator email: Not reported
Owner/operator fax: Not reported
Owner/operator extension: Not reported
Legal status: Other
Owner/Operator Type: Operator
Owner/Op start date: Not reported
Owner/Op end date: Not reported

Handler Activities Summary:

U.S. importer of hazardous waste: No
Mixed waste (haz. and radioactive): No
Recycler of hazardous waste: No
Transporter of hazardous waste: Yes
Treater, storer or disposer of HW: No
Underground injection activity: No

Map ID
Direction
Distance
Elevation

MAP FINDINGS

Site

Database(s)

EDR ID Number
EPA ID Number

RIVERSIDE COUNTY - WASTE MANAGEMENT DEPARTMENT (Continued)

1024785065

On-site burner exemption: No
Furnace exemption: No
Used oil fuel burner: No
Used oil processor: No
User oil refiner: No
Used oil fuel marketer to burner: No
Used oil Specification marketer: No
Used oil transfer facility: No
Used oil transporter: No

Violation Status: No violations found

A23
SSW
< 1/8
0.005 mi.
26 ft.

RILEY GYM CITY OF NORCO
3900 ACACIA
NORCO, CA 92860
Site 23 of 28 in cluster A

RCRA-SQG 1004678331
FINDS CAR000107664
ECHO

Relative:
Higher
Actual:
691 ft.

RCRA-SQG:
Date form received by agency: 10/16/2001
Facility name: RILEY GYM CITY OF NORCO
Facility address: 3900 ACACIA
NORCO, CA 92860-0428
EPA ID: CAR000107664
Mailing address: P O BOX 428
NORCO, CA 92860-0428
Contact: BRIAN PETREE
Contact address: 2870 CLARK AVE
NORCO, CA 92860-0428
Contact country: US
Contact telephone: 909-270-5633
Contact email: Not reported
EPA Region: 09
Classification: Small Small Quantity Generator
Description: Handler: generates more than 100 and less than 1000 kg of hazardous waste during any calendar month and accumulates less than 6000 kg of hazardous waste at any time; or generates 100 kg or less of hazardous waste during any calendar month, and accumulates more than 1000 kg of hazardous waste at any time

Owner/Operator Summary:
Owner/operator name: CITY OF NORCO
Owner/operator address: P O BOX 428
NORCO, CA 92860
Owner/operator country: Not reported
Owner/operator telephone: 909-270-5633
Owner/operator email: Not reported
Owner/operator fax: Not reported
Owner/operator extension: Not reported
Legal status: Municipal
Owner/Operator Type: Owner
Owner/Op start date: Not reported
Owner/Op end date: Not reported

Handler Activities Summary:
U.S. importer of hazardous waste: No
Mixed waste (haz. and radioactive): No
Recycler of hazardous waste: No

Map ID
Direction
Distance
Elevation

MAP FINDINGS

Site

Database(s)

EDR ID Number
EPA ID Number

RILEY GYM CITY OF NORCO (Continued)

1004678331

Transporter of hazardous waste: No
Treater, storer or disposer of HW: No
Underground injection activity: No
On-site burner exemption: No
Furnace exemption: No
Used oil fuel burner: No
Used oil processor: No
User oil refiner: No
Used oil fuel marketer to burner: No
Used oil Specification marketer: No
Used oil transfer facility: No
Used oil transporter: No

Historical Generators:

Date form received by agency: 10/16/2001
Site name: RILEY GYM CITY OF NORCO
Classification: Small Quantity Generator

Hazardous Waste Summary:

. Waste code: D009
. Waste name: MERCURY

Violation Status: No violations found

FINDS:

Registry ID: 110012195800

Environmental Interest/Information System

California Hazardous Waste Tracking System - Datamart (HWTS-DATAMART) provides California with information on hazardous waste shipments for generators, transporters, and treatment, storage, and disposal facilities.

RCRAInfo is a national information system that supports the Resource Conservation and Recovery Act (RCRA) program through the tracking of events and activities related to facilities that generate, transport, and treat, store, or dispose of hazardous waste. RCRAInfo allows RCRA program staff to track the notification, permit, compliance, and corrective action activities required under RCRA.

[Click this hyperlink](#) while viewing on your computer to access additional FINDS: detail in the EDR Site Report.

ECHO:

Envid: 1004678331
Registry ID: 110012195800
DFR URL: <http://echo.epa.gov/detailed-facility-report?fid=110012195800>

Map ID
Direction
Distance
Elevation

MAP FINDINGS

Site

Database(s)

EDR ID Number
EPA ID Number

A24
South
< 1/8
0.025 mi.
132 ft.

ARCO #5556
3700 HAMNER AVENUE
NORCO, CA 92860

Site 24 of 28 in cluster A

LUST S109517624
CERS N/A

Relative:
Higher

Actual:
686 ft.

LUST:

Name: ARCO #5556
Address: 3700 HAMNER AVENUE
City,State,Zip: NORCO, CA 92860
Lead Agency: RIVERSIDE COUNTY LOP
Case Type: LUST Cleanup Site
Geo Track: http://geotracker.waterboards.ca.gov/profile_report.asp?global_id=T1000000737
Global Id: T1000000737
Latitude: 33.9369335179871
Longitude: -117.558152675629
Status: Completed - Case Closed
Status Date: 03/27/2014
Case Worker: AB
RB Case Number: Not reported
Local Agency: RIVERSIDE COUNTY LOP
File Location: Local Agency
Local Case Number: 200928449
Potential Media Affect: Aquifer used for drinking water supply
Potential Contaminants of Concern: Gasoline
Site History: In November 2002, during dispenser and piping upgrades, petroleum hydrocarbon impacted soil was discovered at depths up to 2 feet bgs. Nine soil samples were collected from beneath the dispensers and product piping. Gasoline range organics (GRO) were reported in two samples at concentrations of ppm at D3B-2 and 730 ppm at PI-2. One or more of the compounds, toluene, ethylbenzene, and xylenes were reported in samples PI-2, D2F-2, D3A-2, and D3B-2. Methyl tert-butyl ether (MTBE) was reported in seven of the nine soil samples at concentrations ranging from 0.00094 ppm to 0.12 ppm and tert-butyl alcohol (TBA) was reported in three samples ranging from 0.026 ppm to 2.7 ppm. Based on the soil sample results, an unauthorized release report was filed. On August 18, 2009, three borings were drilled. Refusal was encountered in all three borings due to difficult drilling conditions in borings MW-1, MW-2 and MW-3, at depths of 43 feet, 36 feet and 17 feet below ground surface (bgs), respectively. Groundwater was encountered in MW-1 at a depth of 39 feet bgs and a monitoring well was installed and screened from 22.5 to 42.5 feet bgs. On September 21 and 22, 2009, wells MW-2 and MW-3 were advanced to 51 feet bgs, and screened from 30 to 50 feet bgs. The vertical extent of hydrocarbon-impacted soil has not been defined in the dispenser area. No significant impact to the groundwater has been identified in three existing wells, however, none of the wells are located downgradient of the source area (D3A-2/D3B-2). Shallow soils consist of interbedded silty sand and sandy silt to approximately 20 feet bgs, which underlain with granitic bedrock. CASE CLOSED 3/27/2014
Not reported

LUST:

Global Id: T1000000737
Contact Type: Local Agency Caseworker
Contact Name: ANDREA BRIONES
Organization Name: RIVERSIDE COUNTY LOP
Address: 3880 LEMON ST SUITE 200
City: RIVERSIDE
Email: abriones@rivco.org

Map ID
Direction
Distance
Elevation

MAP FINDINGS

Site

Database(s)

EDR ID Number
EPA ID Number

ARCO #5556 (Continued)

S109517624

Phone Number: 9519558980

Global Id: T1000000737
Contact Type: Regional Board Caseworker
Contact Name: VALERIE JAHN-BULL
Organization Name: SANTA ANA RWQCB (REGION 8)
Address: 3737 MAIN STREET, SUITE 500
City: RIVERSIDE
Email: valerie.jahn-bull@waterboards.ca.gov
Phone Number: 9517824903

LUST:

Global Id: T1000000737
Action Type: ENFORCEMENT
Date: 07/17/2009
Action: Staff Letter - #RCDEH071709

Global Id: T1000000737
Action Type: ENFORCEMENT
Date: 12/06/2013
Action: File review - #RCDEH SITE SUMMARY

Global Id: T1000000737
Action Type: ENFORCEMENT
Date: 03/27/2014
Action: Closure/No Further Action Letter - #RCDEH closure docs

Global Id: T1000000737
Action Type: RESPONSE
Date: 07/15/2010
Action: Monitoring Report - Quarterly

Global Id: T1000000737
Action Type: RESPONSE
Date: 01/15/2010
Action: Monitoring Report - Quarterly

Global Id: T1000000737
Action Type: ENFORCEMENT
Date: 08/13/2009
Action: Staff Letter - #RCDEH081309

Global Id: T1000000737
Action Type: ENFORCEMENT
Date: 02/24/2009
Action: Notice of Responsibility - #RCDEH020409

Global Id: T1000000737
Action Type: ENFORCEMENT
Date: 03/07/2011
Action: Staff Letter - #RCDEH 030711 AB

Global Id: T1000000737
Action Type: RESPONSE
Date: 04/15/2011
Action: Monitoring Report - Semi-Annually

Map ID
Direction
Distance
Elevation

MAP FINDINGS

Site

Database(s)

EDR ID Number
EPA ID Number

ARCO #5556 (Continued)

S109517624

Global Id: T1000000737
Action Type: RESPONSE
Date: 07/15/2011
Action: Monitoring Report - Semi-Annually

Global Id: T1000000737
Action Type: RESPONSE
Date: 01/15/2012
Action: Monitoring Report - Semi-Annually

Global Id: T1000000737
Action Type: RESPONSE
Date: 04/14/2011
Action: Other Workplan

Global Id: T1000000737
Action Type: RESPONSE
Date: 10/15/2011
Action: Monitoring Report - Semi-Annually

Global Id: T1000000737
Action Type: ENFORCEMENT
Date: 02/04/2009
Action: Staff Letter - #RCDEH020409

Global Id: T1000000737
Action Type: ENFORCEMENT
Date: 03/07/2011
Action: Staff Letter - #RCDEH 030711

Global Id: T1000000737
Action Type: ENFORCEMENT
Date: 03/08/2011
Action: Notice of Responsibility - #RCDEH 030811

Global Id: T1000000737
Action Type: ENFORCEMENT
Date: 03/07/2011
Action: Staff Letter - #RCDEH 030711

Global Id: T1000000737
Action Type: Other
Date: 02/02/2009
Action: Leak Discovery

Global Id: T1000000737
Action Type: Other
Date: 11/08/2002
Action: Leak Stopped

Global Id: T1000000737
Action Type: RESPONSE
Date: 07/15/2012
Action: Monitoring Report - Semi-Annually

Global Id: T1000000737
Action Type: RESPONSE

Map ID
Direction
Distance
Elevation

MAP FINDINGS

Site

Database(s)

EDR ID Number
EPA ID Number

ARCO #5556 (Continued)

S109517624

Date: 04/15/2012
Action: Monitoring Report - Semi-Annually

Global Id: T1000000737
Action Type: RESPONSE
Date: 01/15/2011
Action: Monitoring Report - Quarterly - Regulator Responded

Global Id: T1000000737
Action Type: ENFORCEMENT
Date: 02/09/2012
Action: Staff Letter - #RCDEH#020612

Global Id: T1000000737
Action Type: RESPONSE
Date: 04/30/2012
Action: Other Report / Document

Global Id: T1000000737
Action Type: RESPONSE
Date: 10/15/2012
Action: Monitoring Report - Semi-Annually

Global Id: T1000000737
Action Type: ENFORCEMENT
Date: 09/20/2013
Action: Staff Letter - #RCDEH#092013

Global Id: T1000000737
Action Type: RESPONSE
Date: 05/13/2013
Action: Correspondence

Global Id: T1000000737
Action Type: ENFORCEMENT
Date: 02/24/2009
Action: Letter - Notice - #RCDEH020409

Global Id: T1000000737
Action Type: ENFORCEMENT
Date: 09/20/2013
Action: Notification - Public Notice of Case Closure - #RCDEH#092013

Global Id: T1000000737
Action Type: Other
Date: 02/02/2009
Action: Leak Reported

Global Id: T1000000737
Action Type: RESPONSE
Date: 12/05/2013
Action: Verbal Communication

Global Id: T1000000737
Action Type: RESPONSE
Date: 10/10/2013
Action: Other Report / Document

Map ID
Direction
Distance
Elevation

MAP FINDINGS

Site

Database(s)

EDR ID Number
EPA ID Number

ARCO #5556 (Continued)

S109517624

Global Id: T10000000737
Action Type: RESPONSE
Date: 01/14/2014
Action: Well Destruction Report

Global Id: T10000000737
Action Type: ENFORCEMENT
Date: 04/27/2009
Action: Staff Letter - #RCDEH0402709

Global Id: T10000000737
Action Type: ENFORCEMENT
Date: 02/02/2009
Action: Notification - Proposition 65 - #RCDEH020209

Global Id: T10000000737
Action Type: ENFORCEMENT
Date: 08/12/2013
Action: LOP Case Closure Summary to RB - #RCDEH#081213

Global Id: T10000000737
Action Type: RESPONSE
Date: 04/02/2009
Action: Preliminary Site Assessment Workplan

Global Id: T10000000737
Action Type: RESPONSE
Date: 10/23/2009
Action: Other Report / Document

Global Id: T10000000737
Action Type: RESPONSE
Date: 05/22/2009
Action: Other Report / Document

Global Id: T10000000737
Action Type: RESPONSE
Date: 10/15/2009
Action: Monitoring Report - Quarterly

Global Id: T10000000737
Action Type: RESPONSE
Date: 04/15/2010
Action: Monitoring Report - Quarterly

Global Id: T10000000737
Action Type: RESPONSE
Date: 10/15/2010
Action: Monitoring Report - Quarterly

LUST:
Global Id: T10000000737
Status: Open - Case Begin Date
Status Date: 11/08/2002

Global Id: T10000000737
Status: Open - Site Assessment

Map ID
Direction
Distance
Elevation

MAP FINDINGS

Site

Database(s)

EDR ID Number
EPA ID Number

ARCO #5556 (Continued)

S109517624

Status Date: 02/05/2009

Global Id: T1000000737
Status: Open - Eligible for Closure
Status Date: 07/22/2013

Global Id: T1000000737
Status: Completed - Case Closed
Status Date: 03/27/2014

RIVERSIDE CO. LUST:

Name: ARCO #5556
Address: 3700 HAMNER
City,State,Zip: NORCO, CA
Region: RIVERSIDE
Facility ID: 200928449
Employee: Briones-LOP
Site Closed: Yes
Case Type: Soil only
Facility Status: closed/action completed
Casetype Decode: Soil only is impacted
Fstatus Decode: Closed/Action completed

CERS:

Name: ARCO #5556
Address: 3700 HAMNER AVENUE
City,State,Zip: NORCO, CA 92860
Site ID: 214732
CERS ID: T1000000737
CERS Description: Leaking Underground Storage Tank Cleanup Site

Affiliation:

Affiliation Type Desc: Local Agency Caseworker
Entity Name: ANDREA BRIONES - RIVERSIDE COUNTY LOP
Entity Title: Not reported
Affiliation Address: 3880 LEMON ST SUITE 200
Affiliation City: RIVERSIDE
Affiliation State: CA
Affiliation Country: Not reported
Affiliation Zip: Not reported
Affiliation Phone: 9519558980

Affiliation Type Desc: Regional Board Caseworker
Entity Name: VALERIE JAHN-BULL - SANTA ANA RWQCB (REGION 8)
Entity Title: Not reported
Affiliation Address: 3737 MAIN STREET, SUITE 500
Affiliation City: RIVERSIDE
Affiliation State: CA
Affiliation Country: Not reported
Affiliation Zip: Not reported
Affiliation Phone: 9517824903

MAP FINDINGS

Map ID
 Direction
 Distance
 Elevation

Site

Database(s)

EDR ID Number
 EPA ID Number

A25
South
< 1/8
0.025 mi.
132 ft.

ARCO
3700 HAMNER AVE
NORCO, CA 92860
Site 25 of 28 in cluster A

RCRA NonGen / NLR **1004677822**
FINDS **CAR000101923**
ECHO

Relative:
Higher
Actual:
686 ft.

RCRA NonGen / NLR:
 Date form received by agency: 08/26/2009
 Facility name: ARCO FACILITY NO 05556
 Facility address: 3700 HAMNER AVE
 NORCO, CA 32860
 EPA ID: CAR000101923
 Mailing address: 25971 TOWNE CENTRE DR
 FOOTHILL RANCH, CA 92610
 Contact: JACKIE DOUGHERTY
 Contact address: 25971 TOWNE CENTRE DR
 FOOTHILL RANCH, CA 92610
 Contact country: US
 Contact telephone: 949-460-5200
 Contact email: JACKIE@BELSHIRE.COM
 EPA Region: 09
 Classification: Non-Generator
 Description: Handler: Non-Generators do not presently generate hazardous waste

Owner/Operator Summary:
 Owner/operator name: B P WEST COAST PRODUCTS LLC
 Owner/operator address: P O BOX 6038
 ARTESIA, CA 90702
 Owner/operator country: Not reported
 Owner/operator telephone: 714-690-2425
 Owner/operator email: Not reported
 Owner/operator fax: Not reported
 Owner/operator extension: Not reported
 Legal status: Private
 Owner/Operator Type: Owner
 Owner/Op start date: Not reported
 Owner/Op end date: Not reported

Handler Activities Summary:
 U.S. importer of hazardous waste: No
 Mixed waste (haz. and radioactive): No
 Recycler of hazardous waste: No
 Transporter of hazardous waste: No
 Treater, storer or disposer of HW: No
 Underground injection activity: No
 On-site burner exemption: No
 Furnace exemption: No
 Used oil fuel burner: No
 Used oil processor: No
 User oil refiner: No
 Used oil fuel marketer to burner: No
 Used oil Specification marketer: No
 Used oil transfer facility: No
 Used oil transporter: No

Historical Generators:
 Date form received by agency: 06/03/2002
 Site name: ARCO FACILITY NO 05556

Map ID
Direction
Distance
Elevation

MAP FINDINGS

Site

Database(s)

EDR ID Number
EPA ID Number

ARCO (Continued)

1004677822

Classification: Small Quantity Generator

Hazardous Waste Summary:

- . Waste code: D000
- . Waste name: Not Defined

- . Waste code: D001
- . Waste name: IGNITABLE WASTE

- . Waste code: D018
- . Waste name: BENZENE

Violation Status: No violations found

FINDS:

Registry ID: 110057123535

Environmental Interest/Information System
STATE MASTER

Registry ID: 110012189746

Environmental Interest/Information System

California Hazardous Waste Tracking System - Datamart (HWTS-DATAMART) provides California with information on hazardous waste shipments for generators, transporters, and treatment, storage, and disposal facilities.

RCRAInfo is a national information system that supports the Resource Conservation and Recovery Act (RCRA) program through the tracking of events and activities related to facilities that generate, transport, and treat, store, or dispose of hazardous waste. RCRAInfo allows RCRA program staff to track the notification, permit, compliance, and corrective action activities required under RCRA.

[Click this hyperlink](#) while viewing on your computer to access additional FINDS: detail in the EDR Site Report.

ECHO:

Envid: 1004677822
Registry ID: 110012189746
DFR URL: <http://echo.epa.gov/detailed-facility-report?fid=110012189746>

A26
South
< 1/8
0.025 mi.
132 ft.

NIMEH INC
3700 HAMNER AVE
NORCO, CA 92860

RCRA NonGen / NLR **1024823066**
CAL000342732

Site 26 of 28 in cluster A

Relative:
Higher
Actual:
686 ft.

RCRA NonGen / NLR:
Date form received by agency: 05/01/2009
Facility name: NIMEH INC
Facility address: 3700 HAMNER AVE
NORCO, CA 92860-1358

Map ID
Direction
Distance
Elevation

MAP FINDINGS

Site

Database(s)

EDR ID Number
EPA ID Number

NIMEH INC (Continued)

1024823066

EPA ID: CAL000342732
Mailing address: 15750 LEFFINGWELL RD
WHITTIER, CA 90604-3311
Contact: GEORGE NIMEH PRESIDENT
Contact address: 15750 LEFFINGWELL RD
WHITTIER, CA 90604
Contact country: Not reported
Contact telephone: 562-900-8000
Contact email: GRNIMEH@GMAIL.COM
EPA Region: 09
Classification: Non-Generator
Description: Handler: Non-Generators do not presently generate hazardous waste

Owner/Operator Summary:

Owner/operator name: NIMEH INC/GEORGE NIMEH
Owner/operator address: 15750 LEFFINGWELL RD
WHITTIER, CA 90604
Owner/operator country: Not reported
Owner/operator telephone: 562-900-8000
Owner/operator email: Not reported
Owner/operator fax: Not reported
Owner/operator extension: Not reported
Legal status: Other
Owner/Operator Type: Owner
Owner/Op start date: Not reported
Owner/Op end date: Not reported

Owner/operator name: GEORGE NIMEH PRESIDENT
Owner/operator address: 15750 LEFFINGWELL RD
WHITTIER, CA 90604
Owner/operator country: Not reported
Owner/operator telephone: 562-900-8000
Owner/operator email: Not reported
Owner/operator fax: Not reported
Owner/operator extension: Not reported
Legal status: Other
Owner/Operator Type: Operator
Owner/Op start date: Not reported
Owner/Op end date: Not reported

Handler Activities Summary:

U.S. importer of hazardous waste: No
Mixed waste (haz. and radioactive): No
Recycler of hazardous waste: No
Transporter of hazardous waste: Yes
Treater, storer or disposer of HW: No
Underground injection activity: No
On-site burner exemption: No
Furnace exemption: No
Used oil fuel burner: No
Used oil processor: No
User oil refiner: No
Used oil fuel marketer to burner: No
Used oil Specification marketer: No
Used oil transfer facility: No
Used oil transporter: No

Map ID
Direction
Distance
Elevation

MAP FINDINGS

Site

Database(s)

EDR ID Number
EPA ID Number

NIMEH INC (Continued)

1024823066

Violation Status: No violations found

A27
South
< 1/8
0.025 mi.
132 ft.

ARCO
3700 HAMNER AVE
NORCO, CA 92860

UST **U003914444**
N/A

Site 27 of 28 in cluster A

Relative:
Higher
Actual:
686 ft.

UST:

Name: ARCO
Address: 3700 HAMNER AVE
City,State,Zip: NORCO, CA 92860
Facility ID: FA0031622
Permitting Agency: Riverside County Department of Environmental Health
Latitude: 33.93687
Longitude: -117.55803

Name: ARCO AM/PM #5556
Address: 3700 HAMNER AVE
City,State,Zip: NORCO, CA 92860
Facility ID: 83
Permitting Agency: RIVERSIDE COUNTY
Latitude: 33.9381651
Longitude: -117.5569165

RIVERSIDE CO. UST:

Name: ARCO
Address: 3700 HAMNER AVE
City,State,Zip: NORCO, CA 92860
Region: RIVERSIDE
Total Tanks: 3

A28
South
< 1/8
0.025 mi.
132 ft.

ARCO #5556
3700 HAMNER AVE
NORCO, CA 91760

CERS HAZ WASTE **S103655766**
SWEEPS UST **N/A**
CERS TANKS
Notify 65
CERS

Site 28 of 28 in cluster A

Relative:
Higher
Actual:
686 ft.

CERS HAZ WASTE:

Name: ARCO
Address: 3700 HAMNER AVE
City,State,Zip: NORCO, CA 92860
Site ID: 6522
CERS ID: 10326721
CERS Description: Hazardous Waste Generator

SWEEPS UST:

Name: ARCO #5556
Address: 3700 HAMNER AVE
City: NORCO
Status: Active
Comp Number: 4717
Number: 1
Board Of Equalization: Not reported
Referral Date: 06-15-92
Action Date: 06-15-92

Map ID
Direction
Distance
Elevation

MAP FINDINGS

Site

Database(s)

EDR ID Number
EPA ID Number

ARCO #5556 (Continued)

S103655766

Created Date: 05-29-90
Owner Tank Id: 1EC1
SWRCB Tank Id: 33-000-004717-000001
Tank Status: A
Capacity: 12000
Active Date: 06-15-92
Tank Use: M.V. FUEL
STG: P
Content: REG UNLEADED
Number Of Tanks: 3

Name: ARCO #5556
Address: 3700 HAMNER AVE
City: NORCO
Status: Active
Comp Number: 4717
Number: 1
Board Of Equalization: Not reported
Referral Date: 06-15-92
Action Date: 06-15-92
Created Date: 05-29-90
Owner Tank Id: 2ARCOCLEAR
SWRCB Tank Id: 33-000-004717-000002
Tank Status: A
Capacity: 12000
Active Date: 06-15-92
Tank Use: M.V. FUEL
STG: P
Content: REG UNLEADED
Number Of Tanks: Not reported

Name: ARCO #5556
Address: 3700 HAMNER AVE
City: NORCO
Status: Active
Comp Number: 4717
Number: 1
Board Of Equalization: Not reported
Referral Date: 06-15-92
Action Date: 06-15-92
Created Date: 05-29-90
Owner Tank Id: 3SUPREME
SWRCB Tank Id: 33-000-004717-000003
Tank Status: A
Capacity: 12000
Active Date: 06-15-92
Tank Use: M.V. FUEL
STG: P
Content: REG UNLEADED
Number Of Tanks: Not reported

CERS TANKS:

Name: ARCO
Address: 3700 HAMNER AVE
City,State,Zip: NORCO, CA 92860
Site ID: 6522
CERS ID: 10326721

Map ID
Direction
Distance
Elevation

MAP FINDINGS

Site

Database(s)

EDR ID Number
EPA ID Number

ARCO #5556 (Continued)

S103655766

CERS Description: Underground Storage Tank

NOTIFY 65:

Date Reported: Not reported
Staff Initials: Not reported
Board File Number: Not reported
Facility Type: Not reported
Discharge Date: Not reported
Issue Date: Not reported
Incident Description: Not reported

CERS:

Name: ARCO
Address: 3700 HAMNER AVE
City,State,Zip: NORCO, CA 92860
Site ID: 6522
CERS ID: 10326721
CERS Description: Chemical Storage Facilities

Violations:

Site ID: 6522
Site Name: Arco
Violation Date: 01-19-2016
Citation: HSC 6.7 25299 - California Health and Safety Code, Chapter 6.7, Section(s) 25299
Violation Description: Failure to comply with one or more of the operating permit conditions.
Violation Notes: Returned to compliance on 01/17/2017.
Violation Division: Riverside County Department of Env Health
Violation Program: UST
Violation Source: CERS

Site ID: 6522
Site Name: Arco
Violation Date: 01-19-2016
Citation: 23 CCR 16 2715(c)(2) - California Code of Regulations, Title 23, Chapter 16, Section(s) 2715(c)(2)
Violation Description: Failure to comply with one or more of the following: maintain the spill bucket in good condition, containment free of debris/liquid, and/or to remove the contents of the spill bucket when a release/leak/spill was observed.

Violation Notes: Returned to compliance on 01/17/2017.
Violation Division: Riverside County Department of Env Health
Violation Program: UST
Violation Source: CERS

Site ID: 6522
Site Name: Arco
Violation Date: 01-20-2015
Citation: HSC 6.7 25292(e) - California Health and Safety Code, Chapter 6.7, Section(s) 25292(e)
Violation Description: Failure to maintain secondary containment, as evidenced by failure of secondary containment testing.
Violation Notes: Returned to compliance on 01/17/2017.
Violation Division: Riverside County Department of Env Health
Violation Program: UST
Violation Source: CERS

Map ID
Direction
Distance
Elevation

MAP FINDINGS

Site

Database(s)

EDR ID Number
EPA ID Number

ARCO #5556 (Continued)

S103655766

Site ID: 6522
Site Name: Arco
Violation Date: 01-23-2019
Citation: 23 CCR 16 2637(f) - California Code of Regulations, Title 23, Chapter 16, Section(s) 2637(f)
Violation Description: Failure to submit a copy of the secondary containment test results on the ?Secondary Containment Testing report Form? to the UPA within 30 days after the test.
Violation Notes: Returned to compliance on 02/06/2019. OBSERVATION: Secondary containment testing was unable to be conducted for the repair/remodel on 10/26/18 for dispenser 11/12 sump due to crack that had formed in the penetration while tightening parts in the UDC (per contractor George Valdez). G. Valdez stated that a retest would be done on 10/27/18 after the penetration is repaired and the test results would be sent to the Department within 30 days. Owner/operator failed to submit test results to the CUPA within 30 days of testing. CORRECTIVE ACTION: Owner/operator shall submit test results for secondary containment testing conducted on 10/27/18 to the CUPA within 30 days. Documents must be provided on state-approved forms.
Violation Division: Riverside County Department of Env Health
Violation Program: UST
Violation Source: CERS

Site ID: 6522
Site Name: Arco
Violation Date: 01-20-2015
Citation: HSC 6.7 25291 - California Health and Safety Code, Chapter 6.7, Section(s) 25291
Violation Description: Failure to maintain under-dispenser containment, sumps, and/or other secondary containment in good condition and/or free of debris/liquid.
Violation Notes: Returned to compliance on 01/20/2015.
Violation Division: Riverside County Department of Env Health
Violation Program: UST
Violation Source: CERS

Site ID: 6522
Site Name: Arco
Violation Date: 01-20-2015
Citation: 23 CCR 16 2666(c) - California Code of Regulations, Title 23, Chapter 16, Section(s) 2666(c)
Violation Description: Failure of pump shut down when a leak is detected or when line leak detector is disconnected.
Violation Notes: Returned to compliance on 01/20/2015.
Violation Division: Riverside County Department of Env Health
Violation Program: UST
Violation Source: CERS

Site ID: 6522
Site Name: Arco
Violation Date: 01-19-2016
Citation: HSC 6.7 25291 - California Health and Safety Code, Chapter 6.7, Section(s) 25291
Violation Description: Failure to maintain under-dispenser containment, sumps, and/or other secondary containment in good condition and/or free of debris/liquid.
Violation Notes: Returned to compliance on 01/19/2016.
Violation Division: Riverside County Department of Env Health
Violation Program: UST

Map ID
Direction
Distance
Elevation

MAP FINDINGS

Site

Database(s)

EDR ID Number
EPA ID Number

ARCO #5556 (Continued)

S103655766

Violation Source: CERS

Site ID: 6522
Site Name: Arco
Violation Date: 01-23-2019
Citation: 23 CCR 16 2712(b)(1)(G) - California Code of Regulations, Title 23, Chapter 16, Section(s) 2712(b)(1)(G)

Violation Description: Failure to comply with one or more of the following overfill prevention equipment requirements: Alert the transfer operator when the tank is 90 percent full by restricting the flow into the tank or triggering an audible and visual alarm; or Restrict delivery of flow to the tank at least 30 minutes before the tank overfills, provided the restriction occurs when the tank is filled to no more than 95 percent of capacity; and activate an audible alarm at least five minutes before the tank overfills; or Provide positive shut-off of flow to the tank when the tank is filled to no more than 95 percent of capacity; or Provide positive shut-off of flow to the tank so that none of the fittings located on the top of the tank are exposed to product due to overfilling. Install/retrofit overfill prevention equipment that does not use flow restrictors on vent piping to meet overfill prevention equipment requirements when the overfill prevention equipment is installed, repaired, or replaced on and after October 1, 2018. For USTs installed before October 1, 2018, perform an inspection by October 13, 2018 and every 36 months thereafter. For USTs installed on and after October 1, 2018, perform an inspection at installation and every 36 months thereafter. Inspected within 30 days after a repair to the overfill prevention equipment. Inspected using an applicable manufacturer guidelines, industry codes, engineering standards, or a method approved by a professional engineer. Inspected by a certified UST service technician. Maintain records of overfill prevention equipment inspection for 36 months.

Violation Notes: OBSERVATION: Observed installed flow restrictor to be inoperable for all three tanks (missing ball float/damaged ball float cage) preventing proper flow restrictor operation. CORRECTIVE ACTION: Owner/operator shall replace inoperable flow restrictor with approved overfill prevention equipment e.g. drop tube shut off device. Flow restrictors no longer satisfy this requirement. Plan submittal will be required for installation of new overfill prevention equipment. Owner/operator shall submit plans immediately to this Department.

Violation Division: Riverside County Department of Env Health
Violation Program: UST
Violation Source: CERS

Site ID: 6522
Site Name: Arco
Violation Date: 01-20-2015
Citation: 23 CCR 16 2666 - California Code of Regulations, Title 23, Chapter 16, Section(s) 2666

Violation Description: Failure to maintain entry fitting such that it properly seals to the containment.

Violation Notes: Returned to compliance on 01/17/2017.
Violation Division: Riverside County Department of Env Health
Violation Program: UST
Violation Source: CERS

Site ID: 6522
Site Name: Arco

Map ID
Direction
Distance
Elevation

MAP FINDINGS

Site

Database(s)

EDR ID Number
EPA ID Number

ARCO #5556 (Continued)

S103655766

Violation Date: 01-21-2014
Citation: HSC 6.7 25291 - California Health and Safety Code, Chapter 6.7, Section(s) 25291
Violation Description: Failure to maintain under-dispenser containment, sumps, and/or other secondary containment in good condition and/or free of debris/liquid.
Violation Notes: Returned to compliance on 01/17/2017.
Violation Division: Riverside County Department of Env Health
Violation Program: UST
Violation Source: CERS

Evaluation:

Eval General Type: Compliance Evaluation Inspection
Eval Date: 01-17-2017
Violations Found: No
Eval Type: Routine done by local agency
Eval Notes: Not reported
Eval Division: Riverside County Department of Env Health
Eval Program: UST
Eval Source: CERS

Eval General Type: Compliance Evaluation Inspection
Eval Date: 01-19-2016
Violations Found: No
Eval Type: Routine done by local agency
Eval Notes: Not reported
Eval Division: Riverside County Department of Env Health
Eval Program: HMRRP
Eval Source: CERS

Eval General Type: Compliance Evaluation Inspection
Eval Date: 01-19-2016
Violations Found: No
Eval Type: Routine done by local agency
Eval Notes: Not reported
Eval Division: Riverside County Department of Env Health
Eval Program: HW
Eval Source: CERS

Eval General Type: Compliance Evaluation Inspection
Eval Date: 01-19-2016
Violations Found: Yes
Eval Type: Routine done by local agency
Eval Notes: Not reported
Eval Division: Riverside County Department of Env Health
Eval Program: UST
Eval Source: CERS

Eval General Type: Compliance Evaluation Inspection
Eval Date: 01-20-2015
Violations Found: No
Eval Type: Routine done by local agency
Eval Notes: Not reported
Eval Division: Riverside County Department of Env Health
Eval Program: HMRRP
Eval Source: CERS

Eval General Type: Compliance Evaluation Inspection

Map ID
Direction
Distance
Elevation

MAP FINDINGS

Site

Database(s)

EDR ID Number
EPA ID Number

ARCO #5556 (Continued)

S103655766

Eval Date: 01-20-2015
Violations Found: No
Eval Type: Routine done by local agency
Eval Notes: Not reported
Eval Division: Riverside County Department of Env Health
Eval Program: HW
Eval Source: CERS

Eval General Type: Compliance Evaluation Inspection
Eval Date: 01-20-2015
Violations Found: Yes
Eval Type: Routine done by local agency
Eval Notes: Not reported
Eval Division: Riverside County Department of Env Health
Eval Program: UST
Eval Source: CERS

Eval General Type: Compliance Evaluation Inspection
Eval Date: 01-21-2014
Violations Found: No
Eval Type: Routine done by local agency
Eval Notes: Not reported
Eval Division: Riverside County Department of Env Health
Eval Program: HMRRP
Eval Source: CERS

Eval General Type: Compliance Evaluation Inspection
Eval Date: 01-21-2014
Violations Found: No
Eval Type: Routine done by local agency
Eval Notes: Time off sick.
Eval Division: Riverside County Department of Env Health
Eval Program: HW
Eval Source: CERS

Eval General Type: Compliance Evaluation Inspection
Eval Date: 01-21-2014
Violations Found: Yes
Eval Type: Routine done by local agency
Eval Notes: Not reported
Eval Division: Riverside County Department of Env Health
Eval Program: UST
Eval Source: CERS

Eval General Type: Compliance Evaluation Inspection
Eval Date: 01-23-2019
Violations Found: No
Eval Type: Routine done by local agency
Eval Notes: Not reported
Eval Division: Riverside County Department of Env Health
Eval Program: HMRRP
Eval Source: CERS

Eval General Type: Compliance Evaluation Inspection
Eval Date: 01-23-2019
Violations Found: No
Eval Type: Routine done by local agency

Map ID
Direction
Distance
Elevation

MAP FINDINGS

Site

Database(s)

EDR ID Number
EPA ID Number

ARCO #5556 (Continued)

S103655766

Eval Notes:	Not reported
Eval Division:	Riverside County Department of Env Health
Eval Program:	HW
Eval Source:	CERS
Eval General Type:	Compliance Evaluation Inspection
Eval Date:	01-23-2019
Violations Found:	Yes
Eval Type:	Routine done by local agency
Eval Notes:	- Technician ICC# 5311570 - Overfill prevention tests were done on this date. Please send Overfill Prevention test results and all required documents (tank charts, veeder root system set up, test form, manufacture specifications, etc.) to this Department within 30 days. - Update following item on CERS: All 3 tank monitoring plans - Change tank annular sensor to 407 (not 409) - During PLLD test, 91 line had to be purged (per technician). All PLLDs passed. - Owner/operator shall ensure that 208 sensors are upright and at the lowest possible point to detect the earliest leak. Facility shall install sleeves for the sensors if sensors are unable to stand on their own. - Observed liquid in all fill sumps. Technician stated that he will pump out the water and leave it at the hazardous waste drums on site. - Test water will be left on site.
Eval Division:	Riverside County Department of Env Health
Eval Program:	UST
Eval Source:	CERS
Eval General Type:	Other/Unknown
Eval Date:	10-15-2014
Violations Found:	No
Eval Type:	Other, not routine, done by local agency
Eval Notes:	Violation notice for failed SB989 test.
Eval Division:	Riverside County Department of Env Health
Eval Program:	UST
Eval Source:	CERS
Eval General Type:	Compliance Evaluation Inspection
Eval Date:	01-16-2018
Violations Found:	No
Eval Type:	Routine done by local agency
Eval Notes:	Not reported
Eval Division:	Riverside County Department of Env Health
Eval Program:	UST
Eval Source:	CERS
Eval General Type:	Compliance Evaluation Inspection
Eval Date:	01-17-2017
Violations Found:	No
Eval Type:	Routine done by local agency
Eval Notes:	Not reported
Eval Division:	Riverside County Department of Env Health
Eval Program:	HMRRP
Eval Source:	CERS
Eval General Type:	Compliance Evaluation Inspection
Eval Date:	01-17-2017
Violations Found:	No
Eval Type:	Routine done by local agency

Map ID
Direction
Distance
Elevation

MAP FINDINGS

Site

Database(s)

EDR ID Number
EPA ID Number

ARCO #5556 (Continued)

S103655766

Eval Notes: Not reported
Eval Division: Riverside County Department of Env Health
Eval Program: HW
Eval Source: CERS

Enforcement Action:

Site ID: 6522
Site Name: Arco
Site Address: 3700 HAMNER AVE
Site City: NORCO
Site Zip: 92860
Enf Action Date: 01-19-2016
Enf Action Type: Notice of Violation (Unified Program)
Enf Action Description: Notice of Violation Issued by the Inspector at the Time of Inspection
Enf Action Notes: Not reported
Enf Action Division: Riverside County Department of Env Health
Enf Action Program: UST
Enf Action Source: CERS

Site ID: 6522
Site Name: Arco
Site Address: 3700 HAMNER AVE
Site City: NORCO
Site Zip: 92860
Enf Action Date: 01-20-2015
Enf Action Type: Notice of Violation (Unified Program)
Enf Action Description: Notice of Violation Issued by the Inspector at the Time of Inspection
Enf Action Notes: Not reported
Enf Action Division: Riverside County Department of Env Health
Enf Action Program: UST
Enf Action Source: CERS

Site ID: 6522
Site Name: Arco
Site Address: 3700 HAMNER AVE
Site City: NORCO
Site Zip: 92860
Enf Action Date: 01-21-2014
Enf Action Type: Notice of Violation (Unified Program)
Enf Action Description: Notice of Violation Issued by the Inspector at the Time of Inspection
Enf Action Notes: Not reported
Enf Action Division: Riverside County Department of Env Health
Enf Action Program: UST
Enf Action Source: CERS

Coordinates:

Site ID: 6522
Facility Name: Arco
Env Int Type Code: HWG
Program ID: 10326721
Coord Name: Not reported
Ref Point Type Desc: Center of a facility or station.
Latitude: 33.936870
Longitude: -117.558030

Map ID
Direction
Distance
Elevation

MAP FINDINGS

Site

Database(s)

EDR ID Number
EPA ID Number

ARCO #5556 (Continued)

S103655766

Affiliation:

Affiliation Type Desc: Facility Mailing Address
Entity Name: Mailing Address
Entity Title: Not reported
Affiliation Address: 3700 Hamner Ave
Affiliation City: Norco
Affiliation State: CA
Affiliation Country: Not reported
Affiliation Zip: 92860
Affiliation Phone: Not reported

Affiliation Type Desc: Parent Corporation
Entity Name: Arco
Entity Title: Not reported
Affiliation Address: Not reported
Affiliation City: Not reported
Affiliation State: Not reported
Affiliation Country: Not reported
Affiliation Zip: Not reported
Affiliation Phone: Not reported

Affiliation Type Desc: Environmental Contact
Entity Name: NOURDDINE ESMILI
Entity Title: Not reported
Affiliation Address: 3700 Hamner Avenue
Affiliation City: Norco
Affiliation State: CA
Affiliation Country: Not reported
Affiliation Zip: 92860
Affiliation Phone: Not reported

Affiliation Type Desc: Identification Signer
Entity Name: George Nimeh
Entity Title: PRESIDENT
Affiliation Address: Not reported
Affiliation City: Not reported
Affiliation State: Not reported
Affiliation Country: Not reported
Affiliation Zip: Not reported
Affiliation Phone: Not reported

Affiliation Type Desc: UST Permit Applicant
Entity Name: GEORGE NIMEH
Entity Title: PRESIDENT
Affiliation Address: Not reported
Affiliation City: Not reported
Affiliation State: Not reported
Affiliation Country: Not reported
Affiliation Zip: Not reported
Affiliation Phone: (951) 735-9743

Affiliation Type Desc: UST Property Owner Name
Entity Name: SALOUM PROPERTIES LLC
Entity Title: Not reported
Affiliation Address: 3700 HAMNER AVE.
Affiliation City: NORCO
Affiliation State: CA

Map ID
Direction
Distance
Elevation

MAP FINDINGS

Site

Database(s)

EDR ID Number
EPA ID Number

ARCO #5556 (Continued)

S103655766

Affiliation Country: United States
Affiliation Zip: 92860
Affiliation Phone: (951) 735-9743

Affiliation Type Desc: UST Tank Operator
Entity Name: NIMEH INC.
Entity Title: Not reported
Affiliation Address: 3700 HAMNER AVE.
Affiliation City: NORCO
Affiliation State: Not reported
Affiliation Country: UNITED STATES
Affiliation Zip: 92860
Affiliation Phone: (951) 735-9743

Affiliation Type Desc: Legal Owner
Entity Name: NIMEH INC.
Entity Title: Not reported
Affiliation Address: 3700 HAMNER AVE.
Affiliation City: NORCO
Affiliation State: CA
Affiliation Country: United States
Affiliation Zip: 92860
Affiliation Phone: (951) 735-9743

Affiliation Type Desc: Operator
Entity Name: NIMEH INC.
Entity Title: Not reported
Affiliation Address: Not reported
Affiliation City: Not reported
Affiliation State: Not reported
Affiliation Country: Not reported
Affiliation Zip: Not reported
Affiliation Phone: (951) 735-9743

Affiliation Type Desc: UST Tank Owner
Entity Name: SALOUM PROPERTIES LLC
Entity Title: Not reported
Affiliation Address: 3700 HAMNER AVE.
Affiliation City: NORCO
Affiliation State: Not reported
Affiliation Country: UNITED STATES
Affiliation Zip: 92860
Affiliation Phone: (951) 735-9743

Affiliation Type Desc: CUPA District
Entity Name: Riverside Cnty Env Health
Entity Title: Not reported
Affiliation Address: 4065 County Circle Drive, Room 104
Affiliation City: Riverside
Affiliation State: CA
Affiliation Country: Not reported
Affiliation Zip: 92503
Affiliation Phone: (951) 358-5055

Affiliation Type Desc: Document Preparer
Entity Name: GEORGE NIMEH
Entity Title: Not reported

Map ID
Direction
Distance
Elevation

MAP FINDINGS

Site

Database(s)

EDR ID Number
EPA ID Number

ARCO #5556 (Continued)

S103655766

Affiliation Address: Not reported
Affiliation City: Not reported
Affiliation State: Not reported
Affiliation Country: Not reported
Affiliation Zip: Not reported
Affiliation Phone: Not reported

**29
NW
< 1/8
0.074 mi.
392 ft.**

**JULIETA OCHOA
1893 MAUNA LOA PLACE
NORCO, CA 92860**

**RCRA NonGen / NLR 1024759354
CAC002979201**

**Relative:
Higher
Actual:
713 ft.**

RCRA NonGen / NLR:
Date form received by agency: 09/06/2018
Facility name: JULIETA OCHOA
Facility address: 1893 MAUNA LOA PLACE
NORCO, CA 92860
EPA ID: CAC002979201
Contact: JULIETA OCHOA
Contact address: 1893 MAUNA LOA PLACE
NORCO, CA 92860
Contact country: Not reported
Contact telephone: 951-750-9055
Contact email: RUTHSAMANO@ALLIANCE-ENVIRO.COM
EPA Region: 09
Classification: Non-Generator
Description: Handler: Non-Generators do not presently generate hazardous waste

Owner/Operator Summary:
Owner/operator name: JULIETA OCHOA
Owner/operator address: 1893 MAUNA LOA PLACE
NORCO, CA 92860
Owner/operator country: Not reported
Owner/operator telephone: 951-750-9055
Owner/operator email: Not reported
Owner/operator fax: Not reported
Owner/operator extension: Not reported
Legal status: Other
Owner/Operator Type: Owner
Owner/Op start date: Not reported
Owner/Op end date: Not reported

Owner/operator name: JULIETA OCHOA
Owner/operator address: 1893 MAUNA LOA PLACE
NORCO, CA 92860
Owner/operator country: Not reported
Owner/operator telephone: 951-750-9055
Owner/operator email: Not reported
Owner/operator fax: Not reported
Owner/operator extension: Not reported
Legal status: Other
Owner/Operator Type: Operator
Owner/Op start date: Not reported
Owner/Op end date: Not reported

Map ID
Direction
Distance
Elevation

MAP FINDINGS

Site

Database(s)

EDR ID Number
EPA ID Number

JULIETA OCHOA (Continued)

1024759354

Handler Activities Summary:

U.S. importer of hazardous waste: No
Mixed waste (haz. and radioactive): No
Recycler of hazardous waste: No
Transporter of hazardous waste: No
Treater, storer or disposer of HW: No
Underground injection activity: No
On-site burner exemption: No
Furnace exemption: No
Used oil fuel burner: No
Used oil processor: No
User oil refiner: No
Used oil fuel marketer to burner: No
Used oil Specification marketer: No
Used oil transfer facility: No
Used oil transporter: No

Violation Status: No violations found

**30
WNW
1/8-1/4
0.159 mi.
837 ft.**

**MANSPERGER, DEBBIE
4188 CEDAR AVENUE
NORCO, CA 92860**

RCRA NonGen / NLR

**1024776044
CAC002995979**

**Relative:
Lower**

RCRA NonGen / NLR:

**Actual:
676 ft.**

Date form received by agency: 01/10/2019
Facility name: MANSPERGER, DEBBIE
Facility address: 4188 CEDAR AVENUE
NORCO, CA 92860
EPA ID: CAC002995979
Contact: MANSPERGER, DEBBIE
Contact address: 4188 CEDAR AVENUE
NORCO, CA 92860
Contact country: Not reported
Contact telephone: 714-747-2892
Contact email: ANDREW@PWSEI.COM
EPA Region: 09
Classification: Non-Generator
Description: Handler: Non-Generators do not presently generate hazardous waste

Owner/Operator Summary:

Owner/operator name: MANSPERGER, DEBBIE
Owner/operator address: 4188 CEDAR AVENUE
NORCO, CA 92860
Owner/operator country: Not reported
Owner/operator telephone: 714-747-2892
Owner/operator email: Not reported
Owner/operator fax: Not reported
Owner/operator extension: Not reported
Legal status: Other
Owner/Operator Type: Operator
Owner/Op start date: Not reported
Owner/Op end date: Not reported

Owner/operator name: MANSPERGER, DEBBIE
Owner/operator address: 4188 CEDAR AVENUE
NORCO, CA 92860

Map ID
Direction
Distance
Elevation

MAP FINDINGS

Site

Database(s)

EDR ID Number
EPA ID Number

MANSPERGER, DEBBIE (Continued)

1024776044

Owner/operator country: Not reported
Owner/operator telephone: 714-747-2892
Owner/operator email: Not reported
Owner/operator fax: Not reported
Owner/operator extension: Not reported
Legal status: Other
Owner/Operator Type: Owner
Owner/Op start date: Not reported
Owner/Op end date: Not reported

Handler Activities Summary:

U.S. importer of hazardous waste: No
Mixed waste (haz. and radioactive): No
Recycler of hazardous waste: No
Transporter of hazardous waste: No
Treater, storer or disposer of HW: No
Underground injection activity: No
On-site burner exemption: No
Furnace exemption: No
Used oil fuel burner: No
Used oil processor: No
User oil refiner: No
Used oil fuel marketer to burner: No
Used oil Specification marketer: No
Used oil transfer facility: No
Used oil transporter: No

Violation Status: No violations found

**B31
ESE
1/8-1/4
0.163 mi.
863 ft.**

**CHEVRON SS #1883/203621
1501 6TH ST
NORCO, CA 92860**

**UST U003096103
N/A**

Site 1 of 9 in cluster B

**Relative:
Lower
Actual:
640 ft.**

UST:

Name: CHEVRON STATION #203621/1883
Address: 1501 6TH ST
City,State,Zip: NORCO, CA 92860
Facility ID: FA0019282
Permitting Agency: Riverside County Department of Environmental Health
Latitude: 33.93871
Longitude: -117.55468

Name: CHEVRON SS #1883/203621
Address: 1501 6TH ST
City,State,Zip: NORCO, CA 92860
Facility ID: 189
Permitting Agency: RIVERSIDE COUNTY
Latitude: 33.9400457
Longitude: -117.5535733

RIVERSIDE CO. UST:

Name: CHEVRON SS #1883/203621
Address: 1501 6TH ST
City,State,Zip: NORCO, CA 92860
Region: RIVERSIDE
Total Tanks: 3

Map ID
Direction
Distance
Elevation

MAP FINDINGS

EDR ID Number
EPA ID Number

B32
ESE
1/8-1/4
0.163 mi.
863 ft.
Relative:
Lower
Actual:
640 ft.

CHEVRON STATION NO 203621
1501 6TH STREET
NORCO, CA 92860
Site 2 of 9 in cluster B

RCRA-LQG 1005904265
CERS HAZ WASTE CAR000118372
CERS TANKS
CHMIRS
FINDS
ECHO
HAZNET
CERS

RCRA-LQG:

Date form received by agency: 02/21/2018
Facility name: CHEVRON STATION NO 203621
Facility address: 1501 6TH ST
NORCO, CA 92860-1300
EPA ID: CAR000118372
Mailing address: 6004
SAN RAMON, CA 94583
Contact: JOCKO RODRIGUEZ
Contact address: 6004
SAN RAMON, CA 94583
Contact country: US
Contact telephone: 877-386-6044
Contact email: NAWTDESK@CHEVRON.COM
EPA Region: 09
Classification: Large Quantity Generator
Description: Handler: generates 1,000 kg or more of hazardous waste during any calendar month; or generates more than 1 kg of acutely hazardous waste during any calendar month; or generates more than 100 kg of any residue or contaminated soil, waste or other debris resulting from the cleanup of a spill, into or on any land or water, of acutely hazardous waste during any calendar month; or generates 1 kg or less of acutely hazardous waste during any calendar month, and accumulates more than 1 kg of acutely hazardous waste at any time; or generates 100 kg or less of any residue or contaminated soil, waste or other debris resulting from the cleanup of a spill, into or on any land or water, of acutely hazardous waste during any calendar month, and accumulates more than 100 kg of that material at any time

Owner/Operator Summary:

Owner/operator name: CHEVRON USA
Owner/operator address: 6004
SAN RAMON, CA 94583
Owner/operator country: US
Owner/operator telephone: 877-386-6044
Owner/operator email: NAWTDESK@CHEVRON.COM
Owner/operator fax: Not reported
Owner/operator extension: Not reported
Legal status: Private
Owner/Operator Type: Owner
Owner/Op start date: 06/30/1994
Owner/Op end date: Not reported

Owner/operator name: JOCKO RODRIGUEZ
Owner/operator address: 6004
SAN RAMON, CA 94583
Owner/operator country: US
Owner/operator telephone: 877-386-6044
Owner/operator email: NAWTDESK@CHEVRON.COM
Owner/operator fax: Not reported

Map ID
Direction
Distance
Elevation

MAP FINDINGS

Site

Database(s)

EDR ID Number
EPA ID Number

CHEVRON STATION NO 203621 (Continued)

1005904265

Owner/operator extension: Not reported
Legal status: Private
Owner/Operator Type: Operator
Owner/Op start date: 06/30/1994
Owner/Op end date: Not reported

Owner/operator name: CHEVRON PRODUCTS CO
Owner/operator address: P O BOX 6004
SAN RAMON, CA 94583

Owner/operator country: Not reported
Owner/operator telephone: 925-842-5931
Owner/operator email: Not reported
Owner/operator fax: Not reported
Owner/operator extension: Not reported
Legal status: Private
Owner/Operator Type: Owner
Owner/Op start date: Not reported
Owner/Op end date: Not reported

Handler Activities Summary:

U.S. importer of hazardous waste: No
Mixed waste (haz. and radioactive): No
Recycler of hazardous waste: No
Transporter of hazardous waste: No
Treater, storer or disposer of HW: No
Underground injection activity: No
On-site burner exemption: No
Furnace exemption: No
Used oil fuel burner: No
Used oil processor: No
User oil refiner: No
Used oil fuel marketer to burner: No
Used oil Specification marketer: No
Used oil transfer facility: No
Used oil transporter: No

Historical Generators:

Date form received by agency: 05/16/2002
Site name: CHEVRON STATION NO 203621
Classification: Small Quantity Generator

Hazardous Waste Summary:

. Waste code: 134
. Waste name: Aqueous solution with <10% total organic residues

. Waste code: 352
. Waste name: Other organic solids

. Waste code: D001
. Waste name: IGNITABLE WASTE

. Waste code: D018
. Waste name: BENZENE

Violation Status: No violations found

Map ID
Direction
Distance
Elevation

MAP FINDINGS

Site

Database(s)

EDR ID Number
EPA ID Number

CHEVRON STATION NO 203621 (Continued)

1005904265

CERS HAZ WASTE:

Name: CHEVRON STATION #203621/1883
Address: 1501 6TH ST
City,State,Zip: NORCO, CA 92860
Site ID: 104909
CERS ID: 10319896
CERS Description: Hazardous Waste Generator

CERS TANKS:

Name: CHEVRON STATION #203621/1883
Address: 1501 6TH ST
City,State,Zip: NORCO, CA 92860
Site ID: 104909
CERS ID: 10319896
CERS Description: Underground Storage Tank

CHMIRS:

Name: Not reported
Address: 1501 6TH STREET
City,State,Zip: NORCO, CA 92860
OES Incident Number: 19-2541
OES notification: 04/18/2019
OES Date: Not reported
OES Time: Not reported
Date Completed: Not reported
Property Use: Not reported
Agency Id Number: Not reported
Agency Incident Number: Not reported
Time Notified: Not reported
Time Completed: Not reported
Surrounding Area: Not reported
Estimated Temperature: Not reported
Property Management: Not reported
More Than Two Substances Involved?: Not reported
Resp Agncy Personel # Of Decontaminated: Not reported
Responding Agency Personel # Of Injuries: Not reported
Responding Agency Personel # Of Fatalities: Not reported
Others Number Of Decontaminated: Not reported
Others Number Of Injuries: Not reported
Others Number Of Fatalities: Not reported
Vehicle Make/year: Not reported
Vehicle License Number: Not reported
Vehicle State: Not reported
Vehicle Id Number: Not reported
CA DOT PUC/ICC Number: Not reported
Company Name: Not reported
Reporting Officer Name/ID: Not reported
Report Date: Not reported
Facility Telephone: Not reported
Waterway Involved: No
Waterway: Not reported
Spill Site: Service Station
Cleanup By: Station Personnel
Containment: Not reported
What Happened: Not reported
Type: Not reported

Map ID
Direction
Distance
Elevation

MAP FINDINGS

Site

Database(s)

EDR ID Number
EPA ID Number

CHEVRON STATION NO 203621 (Continued)

1005904265

Measure:	Not reported
Other:	Not reported
Type:	PETROLEUM
Measure:	Gal(s)
Other:	Not reported
Date/Time:	1438
Year:	2019
Agency:	Chevron
Incident Date:	04/18/2019
Admin Agency:	Riverside County Environmental Health
Amount:	Not reported
Contained:	Stopped
Site Type:	Not reported
E Date:	Not reported
Substance:	gasoline
Quantity Released:	2-Jan
Unknown:	Not reported
Substance #2:	Not reported
Substance #3:	Not reported
Evacuations:	Not reported
Number of Injuries:	Not reported
Number of Fatalities:	Not reported
#1 Pipeline:	No
#2 Pipeline:	No
#3 Pipeline:	No
#1 Vessel >= 300 Tons:	No
#2 Vessel >= 300 Tons:	No
#3 Vessel >= 300 Tons:	No
Evacs:	No
Injuries:	No
Fatals:	No
Comments:	Not reported
Description:	RP states: A customer had an unknown issue with their vehicle causing the release of the material. The release is stopped and contained . No storm drains or waterways were impacted.
Name:	Not reported
Address:	1501 6TH STREET
City,State,Zip:	NORCO, CA
OES Incident Number:	13-2434
OES notification:	04/23/2013
OES Date:	Not reported
OES Time:	Not reported
Date Completed:	Not reported
Property Use:	Not reported
Agency Id Number:	Not reported
Agency Incident Number:	Not reported
Time Notified:	Not reported
Time Completed:	Not reported
Surrounding Area:	Not reported
Estimated Temperature:	Not reported
Property Management:	Not reported
More Than Two Substances Involved?:	Not reported
Resp Agncy Personel # Of Decontaminated:	Not reported
Responding Agency Personel # Of Injuries:	Not reported
Responding Agency Personel # Of Fatalities:	Not reported

Map ID
Direction
Distance
Elevation

MAP FINDINGS

Site

Database(s)

EDR ID Number
EPA ID Number

CHEVRON STATION NO 203621 (Continued)

1005904265

Others Number Of Decontaminated:	Not reported
Others Number Of Injuries:	Not reported
Others Number Of Fatalities:	Not reported
Vehicle Make/year:	Not reported
Vehicle License Number:	Not reported
Vehicle State:	Not reported
Vehicle Id Number:	Not reported
CA DOT PUC/ICC Number:	Not reported
Company Name:	Not reported
Reporting Officer Name/ID:	Not reported
Report Date:	Not reported
Facility Telephone:	Not reported
Waterway Involved:	No
Waterway:	Not reported
Spill Site:	Service Station
Cleanup By:	Reporting Party
Containment:	Not reported
What Happened:	Not reported
Type:	Not reported
Measure:	Gal(s)
Other:	Not reported
Date/Time:	1440
Year:	2013
Agency:	NRC
Incident Date:	4/23/2013
Admin Agency:	Riverside County Environmental Health
Amount:	Not reported
Contained:	Yes
Site Type:	Not reported
E Date:	Not reported
Substance:	gasoline
Quantity Released:	1.5
Unknown:	Not reported
Substance #2:	Not reported
Substance #3:	Not reported
Evacuations:	Not reported
Number of Injuries:	Not reported
Number of Fatalities:	Not reported
#1 Pipeline:	Not reported
#2 Pipeline:	Not reported
#3 Pipeline:	Not reported
#1 Vessel >= 300 Tons:	Not reported
#2 Vessel >= 300 Tons:	Not reported
#3 Vessel >= 300 Tons:	Not reported
Evacs:	Not reported
Injuries:	Not reported
Fatals:	Not reported
Comments:	Not reported
Description:	Per the NRC Report: CALLER IS REPORTING THAT A CUSTOMER WAS FILLING UP THE VEHICLE AND THE AUTOMATIC STOP DID NOT ACTIVATE CAUSING AN OVERFLOW OF GASOLINE. THE RELEASE WAS SECURED.

FINDS:

Registry ID: 110012544452

Map ID
Direction
Distance
Elevation

MAP FINDINGS

Site

Database(s)

EDR ID Number
EPA ID Number

CHEVRON STATION NO 203621 (Continued)

1005904265

Environmental Interest/Information System

California Hazardous Waste Tracking System - Datamart (HWTS-DATAMART) provides California with information on hazardous waste shipments for generators, transporters, and treatment, storage, and disposal facilities.

RCRAInfo is a national information system that supports the Resource Conservation and Recovery Act (RCRA) program through the tracking of events and activities related to facilities that generate, transport, and treat, store, or dispose of hazardous waste. RCRAInfo allows RCRA program staff to track the notification, permit, compliance, and corrective action activities required under RCRA.

STATE MASTER

HAZARDOUS WASTE BIENNIAL REPORTER

[Click this hyperlink](#) while viewing on your computer to access additional FINDS: detail in the EDR Site Report.

ECHO:

Envid: 1005904265
Registry ID: 110012544452
DFR URL: <http://echo.epa.gov/detailed-facility-report?fid=110012544452>

HAZNET:

Name: CHEVRON STATION NO 203621
Address: 1501 6TH ST
City,State,Zip: NORCO, CA 928601300
Year: 2017
GEPaid: CAR000118372
Contact: KWAME AWUKU
Telephone: 8773866044
Mailing Name: Not reported
Mailing Address: PO BOX 6004
Mailing City,St,Zip: SAN RAMON, CA 945830000
Gen County: Riverside
TSD EPA ID: CAD044429835
TSD County: Los Angeles
Tons: 0.02
CA Waste Code: 134-Aqueous solution with total organic residues less than 10 percent
Method: H141-Storage, Bulking, And/Or Transfer Off Site--No Treatment/Reovery (H010-H129) Or (H131-H135)
Facility County: Riverside

Name: CHEVRON STATION NO 203621
Address: 1501 6TH ST
City,State,Zip: NORCO, CA 928601300
Year: 2017
GEPaid: CAR000118372
Contact: KWAME AWUKU
Telephone: 8773866044
Mailing Name: Not reported
Mailing Address: PO BOX 6004
Mailing City,St,Zip: SAN RAMON, CA 945830000

Map ID
Direction
Distance
Elevation

MAP FINDINGS

Site

Database(s)

EDR ID Number
EPA ID Number

CHEVRON STATION NO 203621 (Continued)

1005904265

Gen County: Riverside
TSD EPA ID: CAD044429835
TSD County: Los Angeles
Tons: 0.1375
CA Waste Code: 352-Other organic solids
Method: H141-Storage, Bulking, And/Or Transfer Off Site--No Treatment/Reovery
(H010-H129) Or (H131-H135)
Facility County: Riverside

Name: CHEVRON STATION NO 203621
Address: 1501 6TH ST
City,State,Zip: NORCO, CA 928601300
Year: 2016
GEPaid: CAR000118372
Contact: KWAME AWUKU
Telephone: 8773866044
Mailing Name: Not reported
Mailing Address: PO BOX 6004
Mailing City,St,Zip: SAN RAMON, CA 945830000

Gen County: Riverside
TSD EPA ID: CAD044429835
TSD County: Los Angeles
Tons: 0.2
CA Waste Code: 352-Other organic solids
Method: H141-Storage, Bulking, And/Or Transfer Off Site--No Treatment/Reovery
(H010-H129) Or (H131-H135)
Facility County: Riverside

Name: CHEVRON STATION NO 203621
Address: 1501 6TH ST
City,State,Zip: NORCO, CA 928601300
Year: 2016
GEPaid: CAR000118372
Contact: KWAME AWUKU
Telephone: 8773866044
Mailing Name: Not reported
Mailing Address: PO BOX 6004
Mailing City,St,Zip: SAN RAMON, CA 945830000

Gen County: Riverside
TSD EPA ID: CAD044429835
TSD County: Los Angeles
Tons: 0.0225
CA Waste Code: 134-Aqueous solution with total organic residues less than 10 percent
Method: H141-Storage, Bulking, And/Or Transfer Off Site--No Treatment/Reovery
(H010-H129) Or (H131-H135)
Facility County: Riverside

Name: CHEVRON STATION NO 203621
Address: 1501 6TH ST
City,State,Zip: NORCO, CA 928601300
Year: 2015
GEPaid: CAR000118372
Contact: KATHY NORRIS-SLUSHER
Telephone: 8773866044
Mailing Name: Not reported
Mailing Address: PO BOX 6004
Mailing City,St,Zip: SAN RAMON, CA 945830000

Map ID
Direction
Distance
Elevation

MAP FINDINGS

Site

Database(s)

EDR ID Number
EPA ID Number

CHEVRON STATION NO 203621 (Continued)

1005904265

Gen County: Riverside
TSD EPA ID: CAD044429835
TSD County: Los Angeles
Tons: 0.2025
CA Waste Code: 352-Other organic solids
Method: H141-Storage, Bulking, And/Or Transfer Off Site--No Treatment/Reovery (H010-H129) Or (H131-H135)
Facility County: Riverside

[Click this hyperlink](#) while viewing on your computer to access 37 additional CA_HAZNET: record(s) in the EDR Site Report.

CERS:

Name: CHEVRON STATION #203621/1883
Address: 1501 6TH ST
City,State,Zip: NORCO, CA 92860
Site ID: 104909
CERS ID: 10319896
CERS Description: Chemical Storage Facilities

Violations:

Site ID: 104909
Site Name: CHEVRON STATION #203621/1883
Violation Date: 10-05-2015
Citation: 23 CCR 16 2666(c) - California Code of Regulations, Title 23, Chapter 16, Section(s) 2666(c)
Violation Description: Failure of line leak detector to detect a leak and/or failure of audible and visual alarm.
Violation Notes: Returned to compliance on 12/01/2015.
Violation Division: Riverside County Department of Env Health
Violation Program: UST
Violation Source: CERS

Site ID: 104909
Site Name: CHEVRON STATION #203621/1883
Violation Date: 10-05-2015
Citation: 23 CCR 16 2632, 2634, 2636, 2666 - California Code of Regulations, Title 23, Chapter 16, Section(s) 2632, 2634, 2636, 2666
Violation Description: Failure of the leak detection equipment to have an audible and visual alarm as required.
Violation Notes: Returned to compliance on 12/01/2015.
Violation Division: Riverside County Department of Env Health
Violation Program: UST
Violation Source: CERS

Site ID: 104909
Site Name: CHEVRON STATION #203621/1883
Violation Date: 10-05-2015
Citation: 23 CCR 16 2632, 2634, 2636, 2666 - California Code of Regulations, Title 23, Chapter 16, Section(s) 2632, 2634, 2636, 2666
Violation Description: Failure of the leak detection equipment to be properly programmed or properly operated.
Violation Notes: Returned to compliance on 12/01/2015.
Violation Division: Riverside County Department of Env Health
Violation Program: UST
Violation Source: CERS

Map ID
Direction
Distance
Elevation

MAP FINDINGS

Site

Database(s)

EDR ID Number
EPA ID Number

CHEVRON STATION NO 203621 (Continued)

1005904265

Site ID: 104909
Site Name: CHEVRON STATION #203621/1883
Violation Date: 10-05-2015
Citation: HSC 6.7 25299 - California Health and Safety Code, Chapter 6.7, Section(s) 25299
Violation Description: Failure to comply with one or more of the operating permit conditions.
Violation Notes: Returned to compliance on 12/01/2015.
Violation Division: Riverside County Department of Env Health
Violation Program: UST
Violation Source: CERS

Site ID: 104909
Site Name: CHEVRON STATION #203621/1883
Violation Date: 10-05-2015
Citation: 23 CCR 16 2666(c) - California Code of Regulations, Title 23, Chapter 16, Section(s) 2666(c)
Violation Description: Failure of pump shut down when a leak is detected or when line leak detector is disconnected.
Violation Notes: Returned to compliance on 12/01/2015.
Violation Division: Riverside County Department of Env Health
Violation Program: UST
Violation Source: CERS

Site ID: 104909
Site Name: CHEVRON STATION #203621/1883
Violation Date: 10-05-2015
Citation: 23 CCR 16 2636(f)(2) - California Code of Regulations, Title 23, Chapter 16, Section(s) 2636(f)(2)
Violation Description: Failure of the pressurized piping to meet one or more of the following requirements: monitored at least hourly with the capability of detecting a release of 3.0 gallons per hour, and will restrict the flow of product through the piping or trigger an alarm when a release occurs.
Violation Notes: Returned to compliance on 12/01/2015.
Violation Division: Riverside County Department of Env Health
Violation Program: UST
Violation Source: CERS

Site ID: 104909
Site Name: CHEVRON STATION #203621/1883
Violation Date: 10-05-2015
Citation: 23 CCR 16 2638 - California Code of Regulations, Title 23, Chapter 16, Section(s) 2638
Violation Description: Failure to test leak detection equipment as required every 12 months (VPH, sensor, LLD, ATG, etc.) and/or submit monitoring system certification to the CUPA within 30 days of completion of the test
Violation Notes: Returned to compliance on 12/01/2015.
Violation Division: Riverside County Department of Env Health
Violation Program: UST
Violation Source: CERS

Evaluation:
Eval General Type: Compliance Evaluation Inspection
Eval Date: 02-25-2019
Violations Found: No
Eval Type: Routine done by local agency
Eval Notes: Not reported

Map ID
Direction
Distance
Elevation

MAP FINDINGS

Site

Database(s)

EDR ID Number
EPA ID Number

CHEVRON STATION NO 203621 (Continued)

1005904265

Eval Division: Riverside County Department of Env Health
Eval Program: UST
Eval Source: CERS

Eval General Type: Compliance Evaluation Inspection
Eval Date: 03-01-2018
Violations Found: No
Eval Type: Routine done by local agency
Eval Notes: Not reported
Eval Division: Riverside County Department of Env Health
Eval Program: HMRRP
Eval Source: CERS

Eval General Type: Compliance Evaluation Inspection
Eval Date: 03-01-2018
Violations Found: No
Eval Type: Routine done by local agency
Eval Notes: Not reported
Eval Division: Riverside County Department of Env Health
Eval Program: HW
Eval Source: CERS

Eval General Type: Compliance Evaluation Inspection
Eval Date: 03-01-2018
Violations Found: No
Eval Type: Routine done by local agency
Eval Notes: Not reported
Eval Division: Riverside County Department of Env Health
Eval Program: UST
Eval Source: CERS

Eval General Type: Other/Unknown
Eval Date: 03-20-2019
Violations Found: No
Eval Type: Other, not routine, done by local agency
Eval Notes: OES Spill Report onsite visit
Eval Division: Riverside County Department of Env Health
Eval Program: UST
Eval Source: CERS

Eval General Type: Compliance Evaluation Inspection
Eval Date: 09-21-2016
Violations Found: No
Eval Type: Routine done by local agency
Eval Notes: Not reported
Eval Division: Riverside County Department of Env Health
Eval Program: UST
Eval Source: CERS

Eval General Type: Compliance Evaluation Inspection
Eval Date: 10-05-2015
Violations Found: No
Eval Type: Routine done by local agency
Eval Notes: Not reported
Eval Division: Riverside County Department of Env Health
Eval Program: HMRRP
Eval Source: CERS

Map ID
Direction
Distance
Elevation

MAP FINDINGS

Site

Database(s)

EDR ID Number
EPA ID Number

CHEVRON STATION NO 203621 (Continued)

1005904265

Eval General Type: Compliance Evaluation Inspection
Eval Date: 10-05-2015
Violations Found: No
Eval Type: Routine done by local agency
Eval Notes: Not reported
Eval Division: Riverside County Department of Env Health
Eval Program: HW
Eval Source: CERS

Eval General Type: Compliance Evaluation Inspection
Eval Date: 10-05-2015
Violations Found: Yes
Eval Type: Routine done by local agency
Eval Notes: Not reported
Eval Division: Riverside County Department of Env Health
Eval Program: UST
Eval Source: CERS

Eval General Type: Other/Unknown
Eval Date: 10-11-2016
Violations Found: No
Eval Type: Other, not routine, done by local agency
Eval Notes: Not reported
Eval Division: Riverside County Department of Env Health
Eval Program: UST
Eval Source: CERS

Eval General Type: Compliance Evaluation Inspection
Eval Date: 10-14-2014
Violations Found: No
Eval Type: Routine done by local agency
Eval Notes: Not reported
Eval Division: Riverside County Department of Env Health
Eval Program: HMRRP
Eval Source: CERS

Eval General Type: Compliance Evaluation Inspection
Eval Date: 10-14-2014
Violations Found: No
Eval Type: Routine done by local agency
Eval Notes: Not reported
Eval Division: Riverside County Department of Env Health
Eval Program: HW
Eval Source: CERS

Eval General Type: Compliance Evaluation Inspection
Eval Date: 10-14-2014
Violations Found: No
Eval Type: Routine done by local agency
Eval Notes: Not reported
Eval Division: Riverside County Department of Env Health
Eval Program: UST
Eval Source: CERS

Eval General Type: Compliance Evaluation Inspection
Eval Date: 10-28-2013
Violations Found: No

Map ID
Direction
Distance
Elevation

MAP FINDINGS

Site

Database(s)

EDR ID Number
EPA ID Number

CHEVRON STATION NO 203621 (Continued)

1005904265

Eval Type: Routine done by local agency
Eval Notes: Not reported
Eval Division: Riverside County Department of Env Health
Eval Program: HMRRP
Eval Source: CERS

Eval General Type: Compliance Evaluation Inspection
Eval Date: 10-28-2013
Violations Found: No
Eval Type: Routine done by local agency
Eval Notes: Not reported
Eval Division: Riverside County Department of Env Health
Eval Program: HW
Eval Source: CERS

Eval General Type: Compliance Evaluation Inspection
Eval Date: 10-28-2013
Violations Found: No
Eval Type: Routine done by local agency
Eval Notes: Not reported
Eval Division: Riverside County Department of Env Health
Eval Program: UST
Eval Source: CERS

Eval General Type: Other/Unknown
Eval Date: 11-02-2017
Violations Found: No
Eval Type: Other, not routine, done by local agency
Eval Notes: Not reported
Eval Division: Riverside County Department of Env Health
Eval Program: UST
Eval Source: CERS

Eval General Type: Other/Unknown
Eval Date: 12-01-2015
Violations Found: No
Eval Type: Other, not routine, done by local agency
Eval Notes: Not reported
Eval Division: Riverside County Department of Env Health
Eval Program: UST
Eval Source: CERS

Enforcement Action:
Site ID: 104909
Site Name: CHEVRON STATION #203621/1883
Site Address: 1501 6TH ST
Site City: NORCO
Site Zip: 92860
Enf Action Date: 10-05-2015
Enf Action Type: Notice of Violation (Unified Program)
Enf Action Description: Notice of Violation Issued by the Inspector at the Time of Inspection
Enf Action Notes: Not reported
Enf Action Division: Riverside County Department of Env Health
Enf Action Program: UST
Enf Action Source: CERS

Map ID
Direction
Distance
Elevation

MAP FINDINGS

Site

Database(s)

EDR ID Number
EPA ID Number

CHEVRON STATION NO 203621 (Continued)

1005904265

Coordinates:

Site ID: 104909
Facility Name: CHEVRON STATION #203621/1883
Env Int Type Code: HWG
Program ID: 10319896
Coord Name: Not reported
Ref Point Type Desc: Center of a facility or station.
Latitude: 33.938710
Longitude: -117.554680

Affiliation:

Affiliation Type Desc: UST Tank Owner
Entity Name: CHEVRON PRODUCTS COMPANY (A DIVISION OF CHEVRON U.S.A. INC.)
Entity Title: Not reported
Affiliation Address: P.O. BOX 6004, ATTN: PERMIT DESK
Affiliation City: SAN RAMON
Affiliation State: CA
Affiliation Country: United States
Affiliation Zip: 94583
Affiliation Phone: (925) 842-9002

Affiliation Type Desc: CUPA District
Entity Name: Riverside Cnty Env Health
Entity Title: Not reported
Affiliation Address: 4065 County Circle Drive, Room 104
Affiliation City: Riverside
Affiliation State: CA
Affiliation Country: Not reported
Affiliation Zip: 92503
Affiliation Phone: (951) 358-5055

Affiliation Type Desc: Identification Signer
Entity Name: Pedro R Carranza
Entity Title: RETAIL OE/HES SPECIALIST
Affiliation Address: Not reported
Affiliation City: Not reported
Affiliation State: Not reported
Affiliation Country: Not reported
Affiliation Zip: Not reported
Affiliation Phone: Not reported

Affiliation Type Desc: UST Property Owner Name
Entity Name: CHEVRON PRODUCTS COMPANY (A DIVISION OF CHEVRON U.S.A. INC.)
Entity Title: Not reported
Affiliation Address: P.O. BOX 6004, ATTN: PERMIT DESK
Affiliation City: SAN RAMON
Affiliation State: CA
Affiliation Country: United States
Affiliation Zip: 94583
Affiliation Phone: (925) 842-9002

Affiliation Type Desc: UST Tank Operator
Entity Name: CHEVRON PRODUCTS COMPANY (A DIVISION OF CHEVRON U.S.A. INC.)
Entity Title: Not reported
Affiliation Address: P.O. BOX 6004, ATTN: PERMIT DESK
Affiliation City: SAN RAMON

Map ID
Direction
Distance
Elevation

MAP FINDINGS

Site

Database(s)

EDR ID Number
EPA ID Number

CHEVRON STATION NO 203621 (Continued)

1005904265

Affiliation State: CA
Affiliation Country: United States
Affiliation Zip: 94583
Affiliation Phone: (925) 842-9002

Affiliation Type Desc: Parent Corporation
Entity Name: CHEVRON PRODUCTS COMPANY (A DIVISION OF CHEVRON U.S.A. INC.)
Entity Title: Not reported
Affiliation Address: Not reported
Affiliation City: Not reported
Affiliation State: Not reported
Affiliation Country: Not reported
Affiliation Zip: Not reported
Affiliation Phone: Not reported

Affiliation Type Desc: Document Preparer
Entity Name: Pedro R Carranza
Entity Title: Not reported
Affiliation Address: Not reported
Affiliation City: Not reported
Affiliation State: Not reported
Affiliation Country: Not reported
Affiliation Zip: Not reported
Affiliation Phone: Not reported

Affiliation Type Desc: Environmental Contact
Entity Name: CHEVRON PRODUCTS COMPANY (A DIVISION OF CHEVRON U.S.A. INC.)
Entity Title: Not reported
Affiliation Address: P.O.BOX 6004, ATTN: PERMIT DESK
Affiliation City: SAN RAMON
Affiliation State: CA
Affiliation Country: Not reported
Affiliation Zip: 94583
Affiliation Phone: Not reported

Affiliation Type Desc: Facility Mailing Address
Entity Name: Mailing Address
Entity Title: Not reported
Affiliation Address: P.O.BOX 6004, ATTN: PERMIT DESK
Affiliation City: SAN RAMON
Affiliation State: CA
Affiliation Country: Not reported
Affiliation Zip: 94583
Affiliation Phone: Not reported

Affiliation Type Desc: Legal Owner
Entity Name: CHEVRON PRODUCTS COMPANY (A DIVISION OF CHEVRON U.S.A. INC.)
Entity Title: Not reported
Affiliation Address: P.O.BOX 6004, ATTN: PERMIT DESK
Affiliation City: SAN RAMON
Affiliation State: CA
Affiliation Country: United States
Affiliation Zip: 94583
Affiliation Phone: (925) 842-9002

Affiliation Type Desc: Operator
Entity Name: CHEVRON PRODUCTS COMPANY (A DIVISION OF CHEVRON U.S.A. INC.)

Map ID
Direction
Distance
Elevation

MAP FINDINGS

Site

Database(s)

EDR ID Number
EPA ID Number

CHEVRON STATION NO 203621 (Continued)

1005904265

Entity Title: Not reported
Affiliation Address: Not reported
Affiliation City: Not reported
Affiliation State: Not reported
Affiliation Country: Not reported
Affiliation Zip: Not reported
Affiliation Phone: (951) 549-0628

Affiliation Type Desc: UST Permit Applicant
Entity Name: DEBORAH ROWE
Entity Title: RETAIL HES
Affiliation Address: Not reported
Affiliation City: Not reported
Affiliation State: Not reported
Affiliation Country: Not reported
Affiliation Zip: Not reported
Affiliation Phone: (925) 842-9002

B33
ESE
1/8-1/4
0.204 mi.
1078 ft.

APRO LLC DBA UNITED OIL 31
1488 SIXTH ST
NORCO, CA 92860

RCRA NonGen / NLR

1024845516
CAL000398684

Site 3 of 9 in cluster B

Relative:
Lower
Actual:
637 ft.

RCRA NonGen / NLR:
Date form received by agency: 07/14/2014
Facility name: APRO LLC DBA UNITED OIL 31
Facility address: 1488 SIXTH ST
NORCO, CA 92860-1361
EPA ID: CAL000398684
Mailing address: 4130 COVER STREET
LONG BEACH, CA 90808-0000
Contact: TOM ROBINS
Contact address: 4130 COVER STREET
LONG BEACH, CA 90808
Contact country: Not reported
Contact telephone: 310-323-3992
Contact email: TOM.ROBINS@UNITEDPACIFIC.COM
EPA Region: 09
Classification: Non-Generator
Description: Handler: Non-Generators do not presently generate hazardous waste

Owner/Operator Summary:
Owner/operator name: APRO LLC
Owner/operator address: 4130 COVER STREET
LONG BEACH, CA 90808
Owner/operator country: Not reported
Owner/operator telephone: 310-323-3992
Owner/operator email: Not reported
Owner/operator fax: Not reported
Owner/operator extension: Not reported
Legal status: Other
Owner/Operator Type: Owner
Owner/Op start date: Not reported
Owner/Op end date: Not reported

Map ID
Direction
Distance
Elevation

MAP FINDINGS

Site

Database(s)

EDR ID Number
EPA ID Number

APRO LLC DBA UNITED OIL 31 (Continued)

1024845516

Owner/operator name: TOM ROBINS
Owner/operator address: 4130 COVER STREET
LONG BEACH, CA 90808
Owner/operator country: Not reported
Owner/operator telephone: 310-323-3992
Owner/operator email: Not reported
Owner/operator fax: Not reported
Owner/operator extension: Not reported
Legal status: Other
Owner/Operator Type: Operator
Owner/Op start date: Not reported
Owner/Op end date: Not reported

Handler Activities Summary:

U.S. importer of hazardous waste: No
Mixed waste (haz. and radioactive): No
Recycler of hazardous waste: No
Transporter of hazardous waste: Yes
Treater, storer or disposer of HW: No
Underground injection activity: No
On-site burner exemption: No
Furnace exemption: No
Used oil fuel burner: No
Used oil processor: No
User oil refiner: No
Used oil fuel marketer to burner: No
Used oil Specification marketer: No
Used oil transfer facility: No
Used oil transporter: No

Violation Status: No violations found

B34
ESE
1/8-1/4
0.204 mi.
1078 ft.

NORCO MART
1488 6TH ST
NORCO, CA 92860
Site 4 of 9 in cluster B

UST U003802915
N/A

Relative:
Lower
Actual:
637 ft.

UST:
Name: NORCO MART
Address: 1488 6TH ST
City,State,Zip: NORCO, CA 92860
Facility ID: 545
Permitting Agency: RIVERSIDE COUNTY
Latitude: 33.9393843
Longitude: -117.5524375

Name: UNITED #031
Address: 1488 6TH ST
City,State,Zip: NORCO, CA 92860
Facility ID: Not reported
Permitting Agency: Riverside County Department of Environmental Health
Latitude: 33.93805
Longitude: -117.55391

RIVERSIDE CO. UST:
Name: UNITED OIL #31
Address: 1488 6TH ST

Map ID
Direction
Distance
Elevation

MAP FINDINGS

Site

Database(s)

EDR ID Number
EPA ID Number

NORCO MART (Continued)

U003802915

City,State,Zip: NORCO, CA 92860
Region: RIVERSIDE
Total Tanks: 3

B35
ESE
1/8-1/4
0.204 mi.
1078 ft.

FRONTIER FUEL
1488 6TH ST
NORCO, CA 92514
Site 5 of 9 in cluster B

HIST UST **U001576619**
N/A

Relative:
Lower
Actual:
637 ft.

HIST UST:

Name: FRONTIER FUEL
Address: 1488 6TH ST
City,State,Zip: NORCO, CA 92514
File Number: 0001F41D
URL: <http://geotracker.waterboards.ca.gov/ustpdfs/pdf/0001F41D.pdf>
Region: STATE
Facility ID: 00000045972
Facility Type: Gas Station
Other Type: Not reported
Contact Name: JERRY BURGER
Telephone: 7143711009
Owner Name: B&F FRAMING CONTRACTORS
Owner Address: P.O. BOX 4333
Owner City,St,Zip: RIVERSIDE, CA 92514
Total Tanks: 0004

Tank Num: 001
Container Num: NOR-REG-01
Year Installed: 1973
Tank Capacity: 00010000
Tank Used for: PRODUCT
Type of Fuel: REGULAR
Container Construction Thickness: Not reported
Leak Detection: Stock Inventor

Tank Num: 002
Container Num: NOR-PREM-0
Year Installed: 1981
Tank Capacity: 00010000
Tank Used for: PRODUCT
Type of Fuel: PREMIUM
Container Construction Thickness: Not reported
Leak Detection: Stock Inventor

Tank Num: 003
Container Num: NOR-DSL-01
Year Installed: 1973
Tank Capacity: 00005000
Tank Used for: PRODUCT
Type of Fuel: DIESEL
Container Construction Thickness: Not reported
Leak Detection: Stock Inventor

Tank Num: 004
Container Num: NOR-NL-01
Year Installed: 1973
Tank Capacity: 00010000

Map ID
 Direction
 Distance
 Elevation

MAP FINDINGS

Site

Database(s)

EDR ID Number
 EPA ID Number

FRONTIER FUEL (Continued)

U001576619

Tank Used for: PRODUCT
 Type of Fuel: UNLEADED
 Container Construction Thickness: Not reported
 Leak Detection: Stock Inventor

[Click here for Geo Tracker PDF:](#)

B36
ESE
1/8-1/4
0.204 mi.
1078 ft.

NORCO ARCO
1488 6TH ST
NORCO, CA 92860
Site 6 of 9 in cluster B

LUST S104539441
N/A

Relative:
Lower
Actual:
637 ft.

LUST REG 8:
 Name: NORCO ARCO
 Address: 1488 6TH ST
 City: NORCO
 Region: 8
 County: Riverside
 Regional Board: Santa Ana Region
 Facility Status: Pollution Characterization
 Case Number: 0833303701T
 Local Case Num: 9914895
 Case Type: Soil only
 Substance: Gasoline
 Qty Leaked: Not reported
 Abate Method: Not reported
 Cross Street: Not reported
 Enf Type: VER
 Funding: Not reported
 How Discovered: Not reported
 How Stopped: Not reported
 Leak Cause: Not reported
 Leak Source: Not reported
 Global ID: T0606599033
 How Stopped Date: Not reported
 Enter Date: 5/31/2000
 Date Confirmation of Leak Began: 4/12/2000
 Date Preliminary Assessment Began: Not reported
 Discover Date: Not reported
 Enforcement Date: Not reported
 Close Date: Not reported
 Date Prelim Assessment Workplan Submitted: Not reported
 Date Pollution Characterization Began: 12/14/2004
 Date Remediation Plan Submitted: Not reported
 Date Remedial Action Underway: Not reported
 Date Post Remedial Action Monitoring: Not reported
 Enter Date: 5/31/2000
 GW Qualifies: =
 Soil Qualifies: Not reported
 Operator: Not reported
 Facility Contact: Not reported
 Interim: Not reported
 Oversight Program: LUST
 Latitude: 33.938263
 Longitude: -117.553829
 MTBE Date: 10/17/2003
 Max MTBE GW: 51000

Map ID
Direction
Distance
Elevation

MAP FINDINGS

Site

Database(s)

EDR ID Number
EPA ID Number

NORCO ARCO (Continued)

S104539441

MTBE Concentration: 4
Max MTBE Soil: Not reported
MTBE Fuel: 1
MTBE Tested: MTBE Detected. Site tested for MTBE & MTBE detected
MTBE Class: *
Staff: NOM
Staff Initials: Not reported
Lead Agency: Regional Board
Local Agency: 33000L
Hydr Basin #: UPPER SANTA ANA VALL
Beneficial: Not reported
Priority: Not reported
Cleanup Fund Id: Not reported
Work Suspended: No
Summary: Not reported

B37
ESE
1/8-1/4
0.204 mi.
1078 ft.

UNITED #31
1488 6TH ST
NORCO, CA 92860
Site 7 of 9 in cluster B

RCRA NonGen / NLR **1024807872**
CAL000276667

Relative:
Lower
Actual:
637 ft.

RCRA NonGen / NLR:
Date form received by agency: 12/03/2003
Facility name: UNITED #31
Facility address: 1488 6TH ST
NORCO, CA 92860-1361
EPA ID: CAL000276667
Mailing address: 4130 COVER STREET
LONG BEACH, CA 90808-0000
Contact: TOM ROBINS
Contact address: 4130 COVER STREET
LONG BEACH, CA 90808
Contact country: Not reported
Contact telephone: 310-323-3992
Contact email: TOM.ROBINS@UNITEDPACIFIC.COM
EPA Region: 09
Classification: Non-Generator
Description: Handler: Non-Generators do not presently generate hazardous waste

Owner/Operator Summary:
Owner/operator name: APRO LLC
Owner/operator address: 4130 COVER STREET
LONG BEACH, CA 90808
Owner/operator country: Not reported
Owner/operator telephone: 310-323-3992
Owner/operator email: Not reported
Owner/operator fax: Not reported
Owner/operator extension: Not reported
Legal status: Other
Owner/Operator Type: Owner
Owner/Op start date: Not reported
Owner/Op end date: Not reported

Owner/operator name: TOM ROBINS
Owner/operator address: 4130 COVER STREET
LONG BEACH, CA 90808

Map ID
 Direction
 Distance
 Elevation

MAP FINDINGS

Site

Database(s)

EDR ID Number
 EPA ID Number

UNITED #31 (Continued)

1024807872

Owner/operator country: Not reported
 Owner/operator telephone: 310-323-3992
 Owner/operator email: Not reported
 Owner/operator fax: Not reported
 Owner/operator extension: Not reported
 Legal status: Other
 Owner/Operator Type: Operator
 Owner/Op start date: Not reported
 Owner/Op end date: Not reported

Handler Activities Summary:

U.S. importer of hazardous waste: No
 Mixed waste (haz. and radioactive): No
 Recycler of hazardous waste: No
 Transporter of hazardous waste: Yes
 Treater, storer or disposer of HW: No
 Underground injection activity: No
 On-site burner exemption: No
 Furnace exemption: No
 Used oil fuel burner: No
 Used oil processor: No
 User oil refiner: No
 Used oil fuel marketer to burner: No
 Used oil Specification marketer: No
 Used oil transfer facility: No
 Used oil transporter: No

Violation Status: No violations found

B38
ESE
1/8-1/4
0.204 mi.
1078 ft.

UNITED #031
1488 6TH ST
NORCO, CA 92860
Site 8 of 9 in cluster B

CERS HAZ WASTE
CERS TANKS
HAZNET
CERS

S113131589
N/A

Relative:
Lower
Actual:
637 ft.

CERS HAZ WASTE:
 Name: UNITED #031
 Address: 1488 6TH ST
 City,State,Zip: NORCO, CA 92860
 Site ID: 164662
 CERS ID: 10316317
 CERS Description: Hazardous Waste Generator

CERS TANKS:
 Name: UNITED #031
 Address: 1488 6TH ST
 City,State,Zip: NORCO, CA 92860
 Site ID: 164662
 CERS ID: 10316317
 CERS Description: Underground Storage Tank

HAZNET:
 Name: APRO #30
 Address: 1488 6TH ST
 City,State,Zip: NORCO, CA 928601361
 Year: 2005
 GEPAID: CAL000281209

Map ID
Direction
Distance
Elevation

MAP FINDINGS

Site

Database(s)

EDR ID Number
EPA ID Number

UNITED #031 (Continued)

S113131589

Contact: PAT FRANCO
Telephone: 3103233992
Mailing Name: Not reported
Mailing Address: 17311 S MAIN ST
Mailing City,St,Zip: GARDENA, CA 90248
Gen County: Riverside
TSD EPA ID: CAD028409019
TSD County: Los Angeles
Tons: 0.2502
CA Waste Code: 241-Tank bottom waste
Method: T01-Treatment, Tank
Facility County: Riverside

Name: APRO #30
Address: 1488 6TH ST
City,State,Zip: NORCO, CA 928601361
Year: 2004
GEPaid: CAL000281209
Contact: PAT FRANCO
Telephone: 3103233992
Mailing Name: Not reported
Mailing Address: 17311 S MAIN ST
Mailing City,St,Zip: GARDENA, CA 90248
Gen County: Riverside
TSD EPA ID: CAD028409019
TSD County: Los Angeles
Tons: 0.10425
CA Waste Code: 241-Tank bottom waste
Method: T01-Treatment, Tank
Facility County: Riverside

CERS:

Name: UNITED #031
Address: 1488 6TH ST
City,State,Zip: NORCO, CA 92860
Site ID: 164662
CERS ID: 10316317
CERS Description: Chemical Storage Facilities

Violations:

Site ID: 164662
Site Name: UNITED #031
Violation Date: 10-06-2015
Citation: 23 CCR 16 2666(c) - California Code of Regulations, Title 23, Chapter 16, Section(s) 2666(c)
Violation Description: Failure of line leak detector to detect a leak and/or failure of audible and visual alarm.
Violation Notes: Returned to compliance on 10/06/2015.
Violation Division: Riverside County Department of Env Health
Violation Program: UST
Violation Source: CERS

Site ID: 164662
Site Name: UNITED #031
Violation Date: 10-06-2015
Citation: 23 CCR 16 2636(f)(2) - California Code of Regulations, Title 23, Chapter 16, Section(s) 2636(f)(2)

Map ID
Direction
Distance
Elevation

MAP FINDINGS

Site

Database(s)

EDR ID Number
EPA ID Number

UNITED #031 (Continued)

S113131589

Violation Description: Failure of the pressurized piping to meet one or more of the following requirements: monitored at least hourly with the capability of detecting a release of 3.0 gallons per hour, and will restrict the flow of product through the piping or trigger an alarm when a release occurs.

Violation Notes: Returned to compliance on 10/06/2015.

Violation Division: Riverside County Department of Env Health

Violation Program: UST

Violation Source: CERS

Site ID: 164662

Site Name: UNITED #031

Violation Date: 09-05-2018

Citation: Un-Specified

Violation Description: Business Plan Program - Operations/Maintenance - General Local Ordinance

Violation Notes: Returned to compliance on 01/08/2019. OBSERVATION: Required NFPA-704 signs were not posted. CORRECTIVE ACTION: Owner/operator shall research chemical safety data sheets and post proper NFPA-704 signs. Signs shall be posted at the front door of the facility. Submit photos to this department.

Violation Division: Riverside County Department of Env Health

Violation Program: HMRRP

Violation Source: CERS

Site ID: 164662

Site Name: UNITED #031

Violation Date: 10-06-2015

Citation: 23 CCR 16 2632, 2634, 2636, 2666 - California Code of Regulations, Title 23, Chapter 16, Section(s) 2632, 2634, 2636, 2666

Violation Description: Failure of the leak detection equipment to be properly programmed or properly operated.

Violation Notes: Returned to compliance on 10/06/2015.

Violation Division: Riverside County Department of Env Health

Violation Program: UST

Violation Source: CERS

Site ID: 164662

Site Name: UNITED #031

Violation Date: 10-06-2015

Citation: 23 CCR 16 2636(f)(1) - California Code of Regulations, Title 23, Chapter 16, Section(s) 2636(f)(1)

Violation Description: Failure of the double wall pressurized piping in the turbine sump to be continuously monitored with a system that activates an audible and visual alarm or restricts or stops flow at dispenser when a leak is detected.

Violation Notes: Returned to compliance on 10/06/2015.

Violation Division: Riverside County Department of Env Health

Violation Program: UST

Violation Source: CERS

Site ID: 164662

Site Name: UNITED #031

Violation Date: 10-05-2017

Citation: 23 CCR 16 2636(f)(2) - California Code of Regulations, Title 23, Chapter 16, Section(s) 2636(f)(2)

Violation Description: Failure of the line leak detector (LLD) monitoring pressurized piping

Map ID
Direction
Distance
Elevation

MAP FINDINGS

Site

Database(s)

EDR ID Number
EPA ID Number

UNITED #031 (Continued)

S113131589

to meet one or more of the following requirements: Monitor at least hourly. Be capable of detecting a release of 3.0 gallons per hour at 10 p.s.i.g. Restrict or shut off the flow of product through the piping when a leak is detected.

Violation Notes: Returned to compliance on 01/31/2018.
Violation Division: Riverside County Department of Env Health
Violation Program: UST
Violation Source: CERS

Site ID: 164662
Site Name: UNITED #031
Violation Date: 10-09-2013
Citation: HSC 6.67 Multiple - California Health and Safety Code, Chapter 6.67, Section(s) Multiple
Violation Description: Haz Waste Generator Program - Administration/Documentation - General
Violation Notes: Returned to compliance on 10/09/2013.
Violation Division: Riverside County Department of Env Health
Violation Program: HW
Violation Source: CERS

Site ID: 164662
Site Name: UNITED #031
Violation Date: 10-06-2015
Citation: 23 CCR 16 2715(c)(2) - California Code of Regulations, Title 23, Chapter 16, Section(s) 2715(c)(2)
Violation Description: Failure to comply with one or more of the following: maintain the spill bucket in good condition, containment free of debris/liquid, and/or to remove the contents of the spill bucket when a release/leak/spill was observed.

Violation Notes: Returned to compliance on 12/27/2016.
Violation Division: Riverside County Department of Env Health
Violation Program: UST
Violation Source: CERS

Site ID: 164662
Site Name: UNITED #031
Violation Date: 10-05-2016
Citation: 23 CCR 16 2665 - California Code of Regulations, Title 23, Chapter 16, Section(s) 2665
Violation Description: Failure of the overfill prevention system to meet one of the following requirements: Alert the transfer operator when the tank is 90 percent full by restricting the flow into the tank or triggering an audible and visual alarm; or Restrict delivery of flow to the tank at least 30 minutes before the tank overfills, provided the restriction occurs when the tank is filled to no more than 95 percent of capacity; and activate an audible alarm at least five minutes before the tank overfills; or Provide positive shut-off of flow to the tank when the tank is filled to no more than 95 percent of capacity; or Provide positive shut-off of flow to the tank so that none of the fittings located on the top of the tank are exposed to product due to overfilling.

Violation Notes: Returned to compliance on 12/27/2016.
Violation Division: Riverside County Department of Env Health
Violation Program: UST
Violation Source: CERS

Site ID: 164662

Map ID
Direction
Distance
Elevation

MAP FINDINGS

Site

Database(s)

EDR ID Number
EPA ID Number

UNITED #031 (Continued)

S113131589

Site Name: UNITED #031
Violation Date: 10-05-2017
Citation: 23 CCR 16 2665 - California Code of Regulations, Title 23, Chapter 16, Section(s) 2665
Violation Description: Failure of the overfill prevention system to meet one of the following requirements: Alert the transfer operator when the tank is 90 percent full by restricting the flow into the tank or triggering an audible and visual alarm; or Restrict delivery of flow to the tank at least 30 minutes before the tank overfills, provided the restriction occurs when the tank is filled to no more than 95 percent of capacity; and activate an audible alarm at least five minutes before the tank overfills; or Provide positive shut-off of flow to the tank when the tank is filled to no more than 95 percent of capacity; or Provide positive shut-off of flow to the tank so that none of the fittings located on the top of the tank are exposed to product due to overfilling.
Violation Notes: Returned to compliance on 01/31/2018.
Violation Division: Riverside County Department of Env Health
Violation Program: UST
Violation Source: CERS

Site ID: 164662
Site Name: UNITED #031
Violation Date: 10-05-2017
Citation: 23 CCR 16 2712 - California Code of Regulations, Title 23, Chapter 16, Section(s) 2712
Violation Description: Failure to comply with any of the applicable requirements of the permit issued for the operation of the UST system.
Violation Notes: Returned to compliance on 01/31/2018.
Violation Division: Riverside County Department of Env Health
Violation Program: UST
Violation Source: CERS

Site ID: 164662
Site Name: UNITED #031
Violation Date: 10-06-2015
Citation: 23 CCR 16 2666(c) - California Code of Regulations, Title 23, Chapter 16, Section(s) 2666(c)
Violation Description: Failure of pump shut down when a leak is detected or when line leak detector is disconnected.
Violation Notes: Returned to compliance on 10/06/2015.
Violation Division: Riverside County Department of Env Health
Violation Program: UST
Violation Source: CERS

Site ID: 164662
Site Name: UNITED #031
Violation Date: 09-05-2018
Citation: 22 CCR 12 66262.34(f) - California Code of Regulations, Title 22, Chapter 12, Section(s) 66262.34(f)
Violation Description: Failure to properly label hazardous waste accumulation containers and portable tanks with the following requirements: "Hazardous Waste", name and address of the generator, physical and chemical characteristics of the Hazardous Waste, and starting accumulation date.
Violation Notes: Returned to compliance on 09/05/2018. OBSERVATION: Observed faded labels on both 55 gallon drums holding solid and liquid hazardous

Map ID
Direction
Distance
Elevation

MAP FINDINGS

Site

Database(s)

EDR ID Number
EPA ID Number

UNITED #031 (Continued)

S113131589

waste. CORRECTIVE ACTION: Owner/operator shall re-label hazardous waste containers with all the required information. Label shall include at least: the words "hazardous waste", generator name and address, accumulation start date, composition and physical state of waste, and hazardous property statement. Submit photos to this department, if applicable. The violation was corrected on site.

Violation Division: Riverside County Department of Env Health
Violation Program: HW
Violation Source: CERS

Site ID: 164662
Site Name: UNITED #031
Violation Date: 10-05-2016
Citation: HSC 6.7 25290.1(c)(3), 25290.2(c)(3) - California Health and Safety Code, Chapter 6.7, Section(s) 25290.1(c)(3), 25290.2(c)(3)
Violation Description: Failure to keep water out of the secondary containment of UST systems installed on or after July 1, 2003 and before July 1, 2004, or on or after July 1, 2004.

Violation Notes: Returned to compliance on 10/05/2016.
Violation Division: Riverside County Department of Env Health
Violation Program: UST
Violation Source: CERS

Evaluation:
Eval General Type: Other/Unknown
Eval Date: 01-31-2018
Violations Found: No
Eval Type: Other, not routine, done by local agency
Eval Notes: Not reported
Eval Division: Riverside County Department of Env Health
Eval Program: UST
Eval Source: CERS

Eval General Type: Compliance Evaluation Inspection
Eval Date: 06-30-2015
Violations Found: No
Eval Type: Routine done by local agency
Eval Notes: Not reported
Eval Division: Riverside County Department of Env Health
Eval Program: HMRRP
Eval Source: CERS

Eval General Type: Compliance Evaluation Inspection
Eval Date: 06-30-2015
Violations Found: No
Eval Type: Routine done by local agency
Eval Notes: Not reported
Eval Division: Riverside County Department of Env Health
Eval Program: HW
Eval Source: CERS

Eval General Type: Compliance Evaluation Inspection
Eval Date: 06-30-2015
Violations Found: No
Eval Type: Routine done by local agency
Eval Notes: Not reported
Eval Division: Riverside County Department of Env Health

Map ID
Direction
Distance
Elevation

MAP FINDINGS

Site

Database(s)

EDR ID Number
EPA ID Number

UNITED #031 (Continued)

S113131589

Eval Program: UST
Eval Source: CERS

Eval General Type: Compliance Evaluation Inspection
Eval Date: 09-05-2018
Violations Found: No
Eval Type: Routine done by local agency
Eval Notes: Not reported
Eval Division: Riverside County Department of Env Health
Eval Program: UST
Eval Source: CERS

Eval General Type: Compliance Evaluation Inspection
Eval Date: 09-05-2018
Violations Found: Yes
Eval Type: Routine done by local agency
Eval Notes: Not reported
Eval Division: Riverside County Department of Env Health
Eval Program: HW
Eval Source: CERS

Eval General Type: Compliance Evaluation Inspection
Eval Date: 09-05-2018
Violations Found: Yes
Eval Type: Routine done by local agency
Eval Notes: - Hazardous Materials Inventory (CERS): Carbon Dioxide 24 federal hazards include HEALTH: SIMPLE ASPHYXIANT
Eval Division: Riverside County Department of Env Health
Eval Program: HMRRP
Eval Source: CERS

Eval General Type: Compliance Evaluation Inspection
Eval Date: 10-05-2016
Violations Found: Yes
Eval Type: Routine done by local agency
Eval Notes: Not reported
Eval Division: Riverside County Department of Env Health
Eval Program: UST
Eval Source: CERS

Eval General Type: Compliance Evaluation Inspection
Eval Date: 10-05-2017
Violations Found: No
Eval Type: Routine done by local agency
Eval Notes: Not reported
Eval Division: Riverside County Department of Env Health
Eval Program: HMRRP
Eval Source: CERS

Eval General Type: Compliance Evaluation Inspection
Eval Date: 10-05-2017
Violations Found: No
Eval Type: Routine done by local agency
Eval Notes: Not reported
Eval Division: Riverside County Department of Env Health
Eval Program: HW
Eval Source: CERS

Map ID
Direction
Distance
Elevation

MAP FINDINGS

Site

Database(s)

EDR ID Number
EPA ID Number

UNITED #031 (Continued)

S113131589

Eval General Type: Compliance Evaluation Inspection
Eval Date: 10-05-2017
Violations Found: Yes
Eval Type: Routine done by local agency
Eval Notes: Not reported
Eval Division: Riverside County Department of Env Health
Eval Program: UST
Eval Source: CERS

Eval General Type: Compliance Evaluation Inspection
Eval Date: 10-06-2015
Violations Found: Yes
Eval Type: Routine done by local agency
Eval Notes: Not reported
Eval Division: Riverside County Department of Env Health
Eval Program: UST
Eval Source: CERS

Eval General Type: Compliance Evaluation Inspection
Eval Date: 10-09-2013
Violations Found: No
Eval Type: Routine done by local agency
Eval Notes: Not reported
Eval Division: Riverside County Department of Env Health
Eval Program: HMRRP
Eval Source: CERS

Eval General Type: Compliance Evaluation Inspection
Eval Date: 10-09-2013
Violations Found: No
Eval Type: Routine done by local agency
Eval Notes: Not reported
Eval Division: Riverside County Department of Env Health
Eval Program: UST
Eval Source: CERS

Eval General Type: Compliance Evaluation Inspection
Eval Date: 10-09-2013
Violations Found: Yes
Eval Type: Routine done by local agency
Eval Notes: Not reported
Eval Division: Riverside County Department of Env Health
Eval Program: HW
Eval Source: CERS

Eval General Type: Other/Unknown
Eval Date: 12-27-2016
Violations Found: No
Eval Type: Other, not routine, done by local agency
Eval Notes: Not reported
Eval Division: Riverside County Department of Env Health
Eval Program: UST
Eval Source: CERS

Enforcement Action:
Site ID: 164662
Site Name: UNITED #031

Map ID
Direction
Distance
Elevation

MAP FINDINGS

Site

Database(s)

EDR ID Number
EPA ID Number

UNITED #031 (Continued)

S113131589

Site Address: 1488 6TH ST
Site City: NORCO
Site Zip: 92860
Enf Action Date: 10-06-2015
Enf Action Type: Notice of Violation (Unified Program)
Enf Action Description: Notice of Violation Issued by the Inspector at the Time of Inspection
Enf Action Notes: Not reported
Enf Action Division: Riverside County Department of Env Health
Enf Action Program: UST
Enf Action Source: CERS

Site ID: 164662
Site Name: UNITED #031
Site Address: 1488 6TH ST
Site City: NORCO
Site Zip: 92860
Enf Action Date: 10-09-2013
Enf Action Type: Notice of Violation (Unified Program)
Enf Action Description: Notice of Violation Issued by the Inspector at the Time of Inspection
Enf Action Notes: Not reported
Enf Action Division: Riverside County Department of Env Health
Enf Action Program: HW
Enf Action Source: CERS

Coordinates:
Site ID: 164662
Facility Name: UNITED #031
Env Int Type Code: HWG
Program ID: 10316317
Coord Name: Not reported
Ref Point Type Desc: Center of a facility or station.
Latitude: 33.938050
Longitude: -117.553910

Affiliation:
Affiliation Type Desc: Facility Mailing Address
Entity Name: Mailing Address
Entity Title: Not reported
Affiliation Address: 4130 Cover Street
Affiliation City: Long Beach
Affiliation State: CA
Affiliation Country: Not reported
Affiliation Zip: 90808
Affiliation Phone: Not reported

Affiliation Type Desc: Operator
Entity Name: APRO LLC
Entity Title: Not reported
Affiliation Address: Not reported
Affiliation City: Not reported
Affiliation State: Not reported
Affiliation Country: Not reported
Affiliation Zip: Not reported
Affiliation Phone: (310) 323-3992

Affiliation Type Desc: UST Tank Owner

Map ID
Direction
Distance
Elevation

MAP FINDINGS

Site

Database(s)

EDR ID Number
EPA ID Number

UNITED #031 (Continued)

S113131589

Entity Name: APRO, LLC
Entity Title: Not reported
Affiliation Address: 4130 Cover Street
Affiliation City: Long Beach
Affiliation State: CA
Affiliation Country: United States
Affiliation Zip: 90808
Affiliation Phone: (310) 323-3992

Affiliation Type Desc: Identification Signer
Entity Name: Tom Robins
Entity Title: Staff Geologist
Affiliation Address: Not reported
Affiliation City: Not reported
Affiliation State: Not reported
Affiliation Country: Not reported
Affiliation Zip: Not reported
Affiliation Phone: Not reported

Affiliation Type Desc: UST Permit Applicant
Entity Name: Allen Faass
Entity Title: Compliance Manager
Affiliation Address: Not reported
Affiliation City: Not reported
Affiliation State: Not reported
Affiliation Country: Not reported
Affiliation Zip: Not reported
Affiliation Phone: (310) 323-3992

Affiliation Type Desc: UST Property Owner Name
Entity Name: ARCP UO PORTFOLIO IV, LP
Entity Title: Not reported
Affiliation Address: 4130 Cover Street
Affiliation City: Long Beach
Affiliation State: CA
Affiliation Country: United States
Affiliation Zip: 90808
Affiliation Phone: (310) 323-3992

Affiliation Type Desc: UST Tank Operator
Entity Name: APRO, LLC
Entity Title: Not reported
Affiliation Address: 4130 Cover Street
Affiliation City: Long Beach
Affiliation State: CA
Affiliation Country: United States
Affiliation Zip: 90808
Affiliation Phone: (310) 323-3992

Affiliation Type Desc: Parent Corporation
Entity Name: APRO LLC
Entity Title: Not reported
Affiliation Address: Not reported
Affiliation City: Not reported
Affiliation State: Not reported
Affiliation Country: Not reported
Affiliation Zip: Not reported

Map ID
Direction
Distance
Elevation

MAP FINDINGS

Site

Database(s)

EDR ID Number
EPA ID Number

UNITED #031 (Continued)

S113131589

Affiliation Phone: Not reported

Affiliation Type Desc: Property Owner
Entity Name: ARCP UO PORTFOLIO IV, LP
Entity Title: Not reported
Affiliation Address: 2325 E. Camelback Rd, Ste 1200
Affiliation City: Phoenix
Affiliation State: AZ
Affiliation Country: United States
Affiliation Zip: 85016
Affiliation Phone: (602) 778-6223

Affiliation Type Desc: CUPA District
Entity Name: Riverside Cnty Env Health
Entity Title: Not reported
Affiliation Address: 4065 County Circle Drive, Room 104
Affiliation City: Riverside
Affiliation State: CA
Affiliation Country: Not reported
Affiliation Zip: 92503
Affiliation Phone: (951) 358-5055

Affiliation Type Desc: Document Preparer
Entity Name: Tom Robins
Entity Title: Not reported
Affiliation Address: Not reported
Affiliation City: Not reported
Affiliation State: Not reported
Affiliation Country: Not reported
Affiliation Zip: Not reported
Affiliation Phone: Not reported

Affiliation Type Desc: Environmental Contact
Entity Name: Tom Robins
Entity Title: Not reported
Affiliation Address: 4130 Cover Street
Affiliation City: Long Beach
Affiliation State: CA
Affiliation Country: Not reported
Affiliation Zip: 90808
Affiliation Phone: Not reported

Affiliation Type Desc: Legal Owner
Entity Name: APRO LLC
Entity Title: Not reported
Affiliation Address: 4130 Cover Street
Affiliation City: Long Beach
Affiliation State: CA
Affiliation Country: United States
Affiliation Zip: 90808
Affiliation Phone: (310) 323-3992

Map ID
Direction
Distance
Elevation

MAP FINDINGS

Site

Database(s)

EDR ID Number
EPA ID Number

FRONTIER FUEL (Continued)

S104228065

Action Type:	RESPONSE
Date:	01/23/2009
Action:	CAP/RAP - Other Report
Global Id:	T0606599033
Action Type:	RESPONSE
Date:	07/01/2013
Action:	Correspondence
Global Id:	T0606599033
Action Type:	RESPONSE
Date:	10/30/2009
Action:	Remedial Progress Report
Global Id:	T0606599033
Action Type:	RESPONSE
Date:	01/30/2009
Action:	Remedial Progress Report
Global Id:	T0606599033
Action Type:	RESPONSE
Date:	01/30/2010
Action:	Remedial Progress Report
Global Id:	T0606599033
Action Type:	RESPONSE
Date:	06/24/2010
Action:	Other Report / Document
Global Id:	T0606599033
Action Type:	RESPONSE
Date:	06/09/2010
Action:	Other Report / Document
Global Id:	T0606599033
Action Type:	RESPONSE
Date:	02/18/2015
Action:	Correspondence
Global Id:	T0606599033
Action Type:	ENFORCEMENT
Date:	08/29/2003
Action:	* Verbal Communication
Global Id:	T0606599033
Action Type:	ENFORCEMENT
Date:	07/25/2005
Action:	* No Action
Global Id:	T0606599033
Action Type:	ENFORCEMENT
Date:	01/10/2012
Action:	Clean Up Fund - Case Closure Review Summary Report (RSR)
Global Id:	T0606599033
Action Type:	RESPONSE
Date:	04/14/2009

Map ID
Direction
Distance
Elevation

MAP FINDINGS

Site

Database(s)

EDR ID Number
EPA ID Number

FRONTIER FUEL (Continued)

S104228065

Action: Monitoring Report - Quarterly

Global Id: T0606599033
Action Type: RESPONSE
Date: 07/23/2010
Action: Verbal Communication

Global Id: T0606599033
Action Type: RESPONSE
Date: 07/21/2010
Action: Remedial Progress Report

Global Id: T0606599033
Action Type: RESPONSE
Date: 07/21/2010
Action: Monitoring Report - Quarterly

Global Id: T0606599033
Action Type: RESPONSE
Date: 05/14/2015
Action: Well Destruction Report

Global Id: T0606599033
Action Type: RESPONSE
Date: 02/20/2014
Action: Monitoring Report - Semi-Annually

Global Id: T0606599033
Action Type: RESPONSE
Date: 03/18/2015
Action: Email Correspondence

Global Id: T0606599033
Action Type: ENFORCEMENT
Date: 10/17/2003
Action: * Verbal Communication

Global Id: T0606599033
Action Type: ENFORCEMENT
Date: 10/09/2003
Action: * Verbal Communication

Global Id: T0606599033
Action Type: ENFORCEMENT
Date: 05/18/2004
Action: Staff Letter

Global Id: T0606599033
Action Type: ENFORCEMENT
Date: 08/30/2004
Action: * Verbal Communication

Global Id: T0606599033
Action Type: ENFORCEMENT
Date: 08/12/2003
Action: * Historical Enforcement

Map ID
Direction
Distance
Elevation

MAP FINDINGS

Site

Database(s)

EDR ID Number
EPA ID Number

FRONTIER FUEL (Continued)

S104228065

Global Id:	T0606599033
Action Type:	ENFORCEMENT
Date:	08/18/2003
Action:	Staff Letter
Global Id:	T0606599033
Action Type:	ENFORCEMENT
Date:	08/08/2003
Action:	Meeting
Global Id:	T0606599033
Action Type:	ENFORCEMENT
Date:	05/06/2004
Action:	* No Action
Global Id:	T0606599033
Action Type:	ENFORCEMENT
Date:	04/15/2005
Action:	Staff Letter
Global Id:	T0606599033
Action Type:	ENFORCEMENT
Date:	03/29/2005
Action:	Staff Letter
Global Id:	T0606599033
Action Type:	ENFORCEMENT
Date:	02/18/2010
Action:	Staff Letter
Global Id:	T0606599033
Action Type:	ENFORCEMENT
Date:	04/26/2010
Action:	Staff Letter
Global Id:	T0606599033
Action Type:	ENFORCEMENT
Date:	05/20/2015
Action:	Closure/No Further Action Letter
Global Id:	T0606599033
Action Type:	RESPONSE
Date:	05/03/2004
Action:	Other Report / Document
Global Id:	T0606599033
Action Type:	RESPONSE
Date:	03/21/2004
Action:	Other Report / Document
Global Id:	T0606599033
Action Type:	RESPONSE
Date:	03/21/2004
Action:	Other Report / Document
Global Id:	T0606599033
Action Type:	RESPONSE

Map ID
Direction
Distance
Elevation

MAP FINDINGS

Site

Database(s)

EDR ID Number
EPA ID Number

FRONTIER FUEL (Continued)

S104228065

Date: 08/30/2004
Action: Monitoring Report - Quarterly

Global Id: T0606599033
Action Type: RESPONSE
Date: 12/15/2004
Action: Soil and Water Investigation Workplan

Global Id: T0606599033
Action Type: RESPONSE
Date: 07/01/2004
Action: CAP/RAP - Feasibility Study Report

Global Id: T0606599033
Action Type: RESPONSE
Date: 05/03/2004
Action: Soil and Water Investigation Workplan

Global Id: T0606599033
Action Type: RESPONSE
Date: 05/24/2010
Action: Correspondence

Global Id: T0606599033
Action Type: RESPONSE
Date: 10/30/2010
Action: Monitoring Report - Quarterly

Global Id: T0606599033
Action Type: RESPONSE
Date: 10/30/2010
Action: Remedial Progress Report

Global Id: T0606599033
Action Type: ENFORCEMENT
Date: 01/13/2005
Action: * Verbal Communication

Global Id: T0606599033
Action Type: ENFORCEMENT
Date: 01/14/2005
Action: * Verbal Communication

Global Id: T0606599033
Action Type: ENFORCEMENT
Date: 09/08/2004
Action: Staff Letter

Global Id: T0606599033
Action Type: ENFORCEMENT
Date: 12/17/2004
Action: * Verbal Communication

Global Id: T0606599033
Action Type: ENFORCEMENT
Date: 04/13/2005
Action: * No Action

Map ID
Direction
Distance
Elevation

MAP FINDINGS

Site

Database(s)

EDR ID Number
EPA ID Number

FRONTIER FUEL (Continued)

S104228065

Global Id:	T0606599033
Action Type:	ENFORCEMENT
Date:	02/18/2005
Action:	* Verbal Communication
Global Id:	T0606599033
Action Type:	ENFORCEMENT
Date:	02/17/2005
Action:	* Verbal Communication
Global Id:	T0606599033
Action Type:	ENFORCEMENT
Date:	12/16/2004
Action:	* Verbal Communication
Global Id:	T0606599033
Action Type:	ENFORCEMENT
Date:	09/29/2005
Action:	* Verbal Communication
Global Id:	T0606599033
Action Type:	ENFORCEMENT
Date:	12/28/2004
Action:	Staff Letter
Global Id:	T0606599033
Action Type:	ENFORCEMENT
Date:	10/02/2006
Action:	Technical Correspondence / Assistance / Other
Global Id:	T0606599033
Action Type:	ENFORCEMENT
Date:	08/12/2011
Action:	Staff Letter
Global Id:	T0606599033
Action Type:	ENFORCEMENT
Date:	12/16/2014
Action:	Notification - Preclosure
Global Id:	T0606599033
Action Type:	RESPONSE
Date:	05/03/2004
Action:	NPDES / WDR Reports
Global Id:	T0606599033
Action Type:	RESPONSE
Date:	04/11/2005
Action:	Monitoring Report - Quarterly
Global Id:	T0606599033
Action Type:	RESPONSE
Date:	01/13/2005
Action:	Other Report / Document
Global Id:	T0606599033
Action Type:	RESPONSE

Map ID
Direction
Distance
Elevation

MAP FINDINGS

Site

Database(s)

EDR ID Number
EPA ID Number

FRONTIER FUEL (Continued)

S104228065

Date: 07/26/2011
Action: Soil and Water Investigation Workplan

Global Id: T0606599033
Action Type: RESPONSE
Date: 02/02/2011
Action: Monitoring Report - Quarterly

Global Id: T0606599033
Action Type: RESPONSE
Date: 03/28/2011
Action: Other Report / Document

Global Id: T0606599033
Action Type: RESPONSE
Date: 08/18/2014
Action: Monitoring Report - Quarterly

Global Id: T0606599033
Action Type: RESPONSE
Date: 05/09/2011
Action: Other Report / Document

Global Id: T0606599033
Action Type: ENFORCEMENT
Date: 01/25/2006
Action: * No Action

Global Id: T0606599033
Action Type: ENFORCEMENT
Date: 03/23/2005
Action: * No Action

Global Id: T0606599033
Action Type: ENFORCEMENT
Date: 07/03/2007
Action: Verbal Communication

Global Id: T0606599033
Action Type: ENFORCEMENT
Date: 06/13/2006
Action: Staff Letter

Global Id: T0606599033
Action Type: ENFORCEMENT
Date: 10/26/2005
Action: File review

Global Id: T0606599033
Action Type: ENFORCEMENT
Date: 07/26/2007
Action: Technical Correspondence / Assistance / Other

Global Id: T0606599033
Action Type: ENFORCEMENT
Date: 11/14/2006
Action: Technical Correspondence / Assistance / Other

Map ID
Direction
Distance
Elevation

MAP FINDINGS

Site

Database(s)

EDR ID Number
EPA ID Number

FRONTIER FUEL (Continued)

S104228065

Global Id:	T0606599033
Action Type:	ENFORCEMENT
Date:	04/21/2006
Action:	Staff Letter
Global Id:	T0606599033
Action Type:	ENFORCEMENT
Date:	02/23/2006
Action:	Staff Letter
Global Id:	T0606599033
Action Type:	ENFORCEMENT
Date:	06/15/2006
Action:	Verbal Communication
Global Id:	T0606599033
Action Type:	ENFORCEMENT
Date:	02/17/2006
Action:	* Verbal Communication
Global Id:	T0606599033
Action Type:	ENFORCEMENT
Date:	03/03/2006
Action:	Staff Letter
Global Id:	T0606599033
Action Type:	ENFORCEMENT
Date:	11/17/2006
Action:	Technical Correspondence / Assistance / Other
Global Id:	T0606599033
Action Type:	ENFORCEMENT
Date:	08/03/2006
Action:	Technical Correspondence / Assistance / Other
Global Id:	T0606599033
Action Type:	ENFORCEMENT
Date:	10/29/2007
Action:	Technical Correspondence / Assistance / Other
Global Id:	T0606599033
Action Type:	ENFORCEMENT
Date:	01/02/2007
Action:	Technical Correspondence / Assistance / Other
Global Id:	T0606599033
Action Type:	ENFORCEMENT
Date:	05/25/2011
Action:	Staff Letter
Global Id:	T0606599033
Action Type:	ENFORCEMENT
Date:	02/20/2013
Action:	Staff Letter
Global Id:	T0606599033
Action Type:	ENFORCEMENT

Map ID
Direction
Distance
Elevation

MAP FINDINGS

Site

Database(s)

EDR ID Number
EPA ID Number

FRONTIER FUEL (Continued)

S104228065

Date: 08/12/2011
Action: Staff Letter

Global Id: T0606599033
Action Type: ENFORCEMENT
Date: 07/11/2008
Action: Staff Letter

Global Id: T0606599033
Action Type: RESPONSE
Date: 03/18/2005
Action: Soil and Water Investigation Workplan

Global Id: T0606599033
Action Type: RESPONSE
Date: 03/18/2005
Action: Other Report / Document

Global Id: T0606599033
Action Type: RESPONSE
Date: 11/30/2005
Action: Soil and Water Investigation Report

Global Id: T0606599033
Action Type: RESPONSE
Date: 01/31/2006
Action: Monitoring Report - Quarterly

Global Id: T0606599033
Action Type: RESPONSE
Date: 07/20/2005
Action: Monitoring Report - Quarterly

Global Id: T0606599033
Action Type: RESPONSE
Date: 07/30/2007
Action: Remedial Progress Report

Global Id: T0606599033
Action Type: RESPONSE
Date: 03/30/2005
Action: Monitoring Report - Quarterly

Global Id: T0606599033
Action Type: RESPONSE
Date: 12/30/2004
Action: Monitoring Report - Quarterly

Global Id: T0606599033
Action Type: RESPONSE
Date: 09/07/2011
Action: Correspondence

Global Id: T0606599033
Action Type: RESPONSE
Date: 07/30/2011
Action: Remedial Progress Report

Map ID
Direction
Distance
Elevation

MAP FINDINGS

Site

Database(s)

EDR ID Number
EPA ID Number

FRONTIER FUEL (Continued)

S104228065

Global Id: T0606599033
Action Type: RESPONSE
Date: 07/30/2011
Action: Monitoring Report - Semi-Annually

Global Id: T0606599033
Action Type: RESPONSE
Date: 10/30/2011
Action: Remedial Progress Report

Global Id: T0606599033
Action Type: RESPONSE
Date: 01/30/2012
Action: Monitoring Report - Quarterly

Global Id: T0606599033
Action Type: RESPONSE
Date: 01/19/2012
Action: Well Installation Workplan

Global Id: T0606599033
Action Type: ENFORCEMENT
Date: 12/26/2007
Action: Verbal Communication

Global Id: T0606599033
Action Type: ENFORCEMENT
Date: 12/31/2007
Action: Verbal Communication

Global Id: T0606599033
Action Type: ENFORCEMENT
Date: 11/07/2007
Action: Staff Letter

Global Id: T0606599033
Action Type: ENFORCEMENT
Date: 04/26/2007
Action: Technical Correspondence / Assistance / Other

Global Id: T0606599033
Action Type: ENFORCEMENT
Date: 02/14/2011
Action: Staff Letter

Global Id: T0606599033
Action Type: ENFORCEMENT
Date: 11/09/2011
Action: Meeting

Global Id: T0606599033
Action Type: ENFORCEMENT
Date: 02/14/2011
Action: Staff Letter

Global Id: T0606599033
Action Type: RESPONSE

Map ID
Direction
Distance
Elevation

MAP FINDINGS

Site

Database(s)

EDR ID Number
EPA ID Number

FRONTIER FUEL (Continued)

S104228065

Date: 06/30/2006
Action: Soil and Water Investigation Report

Global Id: T0606599033
Action Type: RESPONSE
Date: 04/07/2006
Action: Soil and Water Investigation Workplan

Global Id: T0606599033
Action Type: RESPONSE
Date: 05/19/2006
Action: Corrective Action Plan / Remedial Action Plan

Global Id: T0606599033
Action Type: RESPONSE
Date: 07/30/2007
Action: Monitoring Report - Quarterly

Global Id: T0606599033
Action Type: RESPONSE
Date: 10/30/2006
Action: Monitoring Report - Quarterly

Global Id: T0606599033
Action Type: RESPONSE
Date: 02/21/2006
Action: Other Workplan

Global Id: T0606599033
Action Type: RESPONSE
Date: 01/30/2008
Action: Final Remedial Action Report / Corrective Action Report

Global Id: T0606599033
Action Type: RESPONSE
Date: 01/30/2008
Action: Other Workplan

Global Id: T0606599033
Action Type: RESPONSE
Date: 12/31/2007
Action: Other Report / Document

Global Id: T0606599033
Action Type: RESPONSE
Date: 01/30/2008
Action: Soil and Water Investigation Workplan

Global Id: T0606599033
Action Type: RESPONSE
Date: 07/30/2006
Action: Monitoring Report - Quarterly

Global Id: T0606599033
Action Type: RESPONSE
Date: 12/09/2005
Action: Other Report / Document

Map ID
Direction
Distance
Elevation

MAP FINDINGS

Site

Database(s)

EDR ID Number
EPA ID Number

FRONTIER FUEL (Continued)

S104228065

Global Id:	T0606599033
Action Type:	RESPONSE
Date:	12/23/2005
Action:	Other Report / Document
Global Id:	T0606599033
Action Type:	RESPONSE
Date:	12/30/2005
Action:	Other Report / Document
Global Id:	T0606599033
Action Type:	RESPONSE
Date:	12/30/2005
Action:	Other Report / Document
Global Id:	T0606599033
Action Type:	RESPONSE
Date:	12/30/2005
Action:	Soil and Water Investigation Workplan
Global Id:	T0606599033
Action Type:	RESPONSE
Date:	06/07/2012
Action:	Correspondence
Global Id:	T0606599033
Action Type:	RESPONSE
Date:	02/29/2012
Action:	Other Report / Document
Global Id:	T0606599033
Action Type:	RESPONSE
Date:	12/15/2012
Action:	Other Workplan
Global Id:	T0606599033
Action Type:	RESPONSE
Date:	07/26/2012
Action:	Monitoring Report - Semi-Annually
Global Id:	T0606599033
Action Type:	RESPONSE
Date:	04/03/2013
Action:	Soil and Water Investigation Workplan - Regulator Responded
Global Id:	T0606599033
Action Type:	RESPONSE
Date:	01/06/2014
Action:	Site Assessment Report - Regulator Responded
Global Id:	T0606599033
Action Type:	RESPONSE
Date:	04/03/2013
Action:	Soil and Water Investigation Workplan - Regulator Responded
Global Id:	T0606599033
Action Type:	RESPONSE

Map ID
Direction
Distance
Elevation

MAP FINDINGS

Site

Database(s)

EDR ID Number
EPA ID Number

FRONTIER FUEL (Continued)

S104228065

Date: 05/01/2014
Action: Correspondence - Regulator Responded

Global Id: T0606599033
Action Type: RESPONSE
Date: 06/23/2014
Action: Request for Closure - Regulator Responded

Global Id: T0606599033
Action Type: RESPONSE
Date: 10/10/2014
Action: Conceptual Site Model - Regulator Responded

Global Id: T0606599033
Action Type: REMEDIATION
Date: 10/02/2008
Action: Other (Use Description Field)

Global Id: T0606599033
Action Type: REMEDIATION
Date: 01/03/2004
Action: Free Product Removal

Global Id: T0606599033
Action Type: REMEDIATION
Date: 03/08/2007
Action: Soil Vapor Extraction (SVE)

Global Id: T0606599033
Action Type: REMEDIATION
Date: 04/01/2007
Action: In Situ Physical/Chemical Treatment (other than SVE)

Global Id: T0606599033
Action Type: REMEDIATION
Date: 07/23/2013
Action: In Situ Physical/Chemical Treatment (other than SVE)

Global Id: T0606599033
Action Type: ENFORCEMENT
Date: 02/05/2008
Action: Technical Correspondence / Assistance / Other

Global Id: T0606599033
Action Type: ENFORCEMENT
Date: 02/11/2008
Action: Staff Letter

Global Id: T0606599033
Action Type: ENFORCEMENT
Date: 03/23/2012
Action: Staff Letter

Global Id: T0606599033
Action Type: ENFORCEMENT
Date: 03/09/2012
Action: Staff Letter

Map ID
Direction
Distance
Elevation

MAP FINDINGS

Site

Database(s)

EDR ID Number
EPA ID Number

FRONTIER FUEL (Continued)

S104228065

Global Id: T0606599033
Action Type: RESPONSE
Date: 06/30/2006
Action: Well Installation Report

Global Id: T0606599033
Action Type: RESPONSE
Date: 04/30/2006
Action: Monitoring Report - Quarterly

Global Id: T0606599033
Action Type: RESPONSE
Date: 01/23/2006
Action: Monitoring Report - Quarterly

Global Id: T0606599033
Action Type: RESPONSE
Date: 03/31/2009
Action: CAP/RAP - Other Report

Global Id: T0606599033
Action Type: RESPONSE
Date: 10/31/2012
Action: Sensitive Receptor Survey Report

Global Id: T0606599033
Action Type: RESPONSE
Date: 10/22/2012
Action: Correspondence

Global Id: T0606599033
Action Type: RESPONSE
Date: 12/17/2012
Action: Well Installation Report

Global Id: T0606599033
Action Type: RESPONSE
Date: 01/30/2013
Action: Remedial Progress Report

Global Id: T0606599033
Action Type: ENFORCEMENT
Date: 03/12/2009
Action: Staff Letter

Global Id: T0606599033
Action Type: ENFORCEMENT
Date: 08/27/2003
Action: * Verbal Communication

Global Id: T0606599033
Action Type: ENFORCEMENT
Date: 10/12/2006
Action: Verbal Communication

Global Id: T0606599033
Action Type: ENFORCEMENT

Map ID
Direction
Distance
Elevation

MAP FINDINGS

Site

Database(s)

EDR ID Number
EPA ID Number

FRONTIER FUEL (Continued)

S104228065

Date: 04/05/2005
Action: * Verbal Communication

Global Id: T0606599033
Action Type: ENFORCEMENT
Date: 09/28/2005
Action: * Verbal Communication

Global Id: T0606599033
Action Type: ENFORCEMENT
Date: 11/18/2005
Action: Staff Letter

Global Id: T0606599033
Action Type: ENFORCEMENT
Date: 08/28/2003
Action: * Verbal Communication

Global Id: T0606599033
Action Type: ENFORCEMENT
Date: 08/14/2003
Action: * Verbal Communication

Global Id: T0606599033
Action Type: Other
Date: 04/12/2000
Action: Leak Reported

Global Id: T0606599033
Action Type: RESPONSE
Date: 11/15/2008
Action: Other Report / Document

Global Id: T0606599033
Action Type: RESPONSE
Date: 08/31/2006
Action: Well Installation Report

Global Id: T0606599033
Action Type: RESPONSE
Date: 04/30/2007
Action: Remedial Progress Report

Global Id: T0606599033
Action Type: RESPONSE
Date: 04/30/2007
Action: Monitoring Report - Quarterly

Global Id: T0606599033
Action Type: RESPONSE
Date: 01/30/2013
Action: Monitoring Report - Semi-Annually

Global Id: T0606599033
Action Type: RESPONSE
Date: 08/30/2013
Action: Other Report / Document

Map ID
Direction
Distance
Elevation

MAP FINDINGS

Site

Database(s)

EDR ID Number
EPA ID Number

FRONTIER FUEL (Continued)

S104228065

Global Id: T0606599033
Action Type: RESPONSE
Date: 04/30/2013
Action: Monitoring Report - Semi-Annually

Global Id: T0606599033
Action Type: RESPONSE
Date: 04/30/2013
Action: Remedial Progress Report

Global Id: T0606599033
Action Type: RESPONSE
Date: 06/25/2013
Action: Correspondence

Global Id: T0606599033
Action Type: ENFORCEMENT
Date: 02/26/2004
Action: Notice of Responsibility

Global Id: T0606599033
Action Type: ENFORCEMENT
Date: 05/09/2008
Action: Verbal Enforcement

Global Id: T0606599033
Action Type: ENFORCEMENT
Date: 11/07/2008
Action: Staff Letter

Global Id: T0606599033
Action Type: RESPONSE
Date: 04/14/2009
Action: Remedial Progress Report

Global Id: T0606599033
Action Type: RESPONSE
Date: 08/18/2008
Action: Correspondence

Global Id: T0606599033
Action Type: RESPONSE
Date: 01/05/2009
Action: Verbal Communication

Global Id: T0606599033
Action Type: RESPONSE
Date: 07/30/2008
Action: Monitoring Report - Quarterly

Global Id: T0606599033
Action Type: RESPONSE
Date: 10/30/2008
Action: Monitoring Report - Quarterly

Global Id: T0606599033
Action Type: RESPONSE

Map ID
Direction
Distance
Elevation

MAP FINDINGS

Site

Database(s)

EDR ID Number
EPA ID Number

FRONTIER FUEL (Continued)

S104228065

Date: 10/30/2007
Action: Monitoring Report - Quarterly

Global Id: T0606599033
Action Type: RESPONSE
Date: 10/30/2007
Action: Remedial Progress Report

Global Id: T0606599033
Action Type: RESPONSE
Date: 04/30/2008
Action: Monitoring Report - Quarterly

Global Id: T0606599033
Action Type: RESPONSE
Date: 04/30/2008
Action: Remedial Progress Report

Global Id: T0606599033
Action Type: RESPONSE
Date: 11/08/2013
Action: Remedial Progress Report

Global Id: T0606599033
Action Type: RESPONSE
Date: 08/28/2013
Action: Monitoring Report - Semi-Annually

Global Id: T0606599033
Action Type: RESPONSE
Date: 01/30/2014
Action: Monitoring Report - Semi-Annually

Global Id: T0606599033
Action Type: ENFORCEMENT
Date: 12/12/2008
Action: Staff Letter

Global Id: T0606599033
Action Type: ENFORCEMENT
Date: 05/03/2013
Action: Staff Letter

Global Id: T0606599033
Action Type: RESPONSE
Date: 01/23/2009
Action: Other Report / Document

Global Id: T0606599033
Action Type: RESPONSE
Date: 01/30/2009
Action: Monitoring Report - Quarterly

Global Id: T0606599033
Action Type: RESPONSE
Date: 08/30/2008
Action: Monitoring Report - Quarterly

Map ID
Direction
Distance
Elevation

MAP FINDINGS

Site

Database(s)

EDR ID Number
EPA ID Number

FRONTIER FUEL (Continued)

S104228065

Global Id: T0606599033
Action Type: RESPONSE
Date: 04/14/2010
Action: Well Installation Report

Global Id: T0606599033
Action Type: RESPONSE
Date: 07/30/2008
Action: Remedial Progress Report

Global Id: T0606599033
Action Type: RESPONSE
Date: 08/15/2008
Action: Other Report / Document

Global Id: T0606599033
Action Type: RESPONSE
Date: 10/30/2008
Action: Remedial Progress Report

Global Id: T0606599033
Action Type: RESPONSE
Date: 07/30/2009
Action: Remedial Progress Report

Global Id: T0606599033
Action Type: RESPONSE
Date: 01/30/2008
Action: Remedial Progress Report

Global Id: T0606599033
Action Type: RESPONSE
Date: 01/22/2008
Action: Monitoring Report - Quarterly

Global Id: T0606599033
Action Type: RESPONSE
Date: 12/01/2008
Action: Well Installation Report

Global Id: T0606599033
Action Type: RESPONSE
Date: 01/20/2010
Action: Monitoring Report - Semi-Annually

Global Id: T0606599033
Action Type: RESPONSE
Date: 04/30/2014
Action: Monitoring Report - Quarterly

Global Id: T0606599033
Action Type: RESPONSE
Date: 04/30/2014
Action: Correspondence

LUST:
Global Id: T0606599033

Map ID
Direction
Distance
Elevation

MAP FINDINGS

Site

Database(s)

EDR ID Number
EPA ID Number

FRONTIER FUEL (Continued)

S104228065

Status: Open - Case Begin Date
Status Date: 04/12/2000

Global Id: T0606599033
Status: Open - Site Assessment
Status Date: 04/12/2000

Global Id: T0606599033
Status: Open - Site Assessment
Status Date: 05/03/2004

Global Id: T0606599033
Status: Open - Site Assessment
Status Date: 12/14/2004

Global Id: T0606599033
Status: Open - Site Assessment
Status Date: 03/18/2005

Global Id: T0606599033
Status: Open - Site Assessment
Status Date: 12/30/2005

Global Id: T0606599033
Status: Open - Site Assessment
Status Date: 04/07/2006

Global Id: T0606599033
Status: Open - Remediation
Status Date: 05/19/2006

Global Id: T0606599033
Status: Open - Remediation
Status Date: 06/07/2006

Global Id: T0606599033
Status: Open - Remediation
Status Date: 04/18/2007

Global Id: T0606599033
Status: Open - Remediation
Status Date: 07/17/2007

Global Id: T0606599033
Status: Open - Remediation
Status Date: 10/22/2007

Global Id: T0606599033
Status: Open - Remediation
Status Date: 01/22/2008

Global Id: T0606599033
Status: Open - Remediation
Status Date: 01/24/2008

Global Id: T0606599033
Status: Open - Site Assessment

Map ID
Direction
Distance
Elevation

MAP FINDINGS

Site

Database(s)

EDR ID Number
EPA ID Number

FRONTIER FUEL (Continued)

S104228065

Status Date: 01/24/2008

Global Id: T0606599033
Status: Open - Remediation
Status Date: 04/21/2008

Global Id: T0606599033
Status: Open - Verification Monitoring
Status Date: 12/08/2011

Global Id: T0606599033
Status: Open - Eligible for Closure
Status Date: 11/07/2014

Global Id: T0606599033
Status: Completed - Case Closed
Status Date: 05/20/2015

RIVERSIDE CO. LUST:

Name: NORCO ARCO
Address: 1488 SIXTH ST
City,State,Zip: NORCO, CA
Region: RIVERSIDE
Facility ID: 9914895
Employee: Winters
Site Closed: Referred to Water Board
Case Type: Drinking Water Aquifer affected
Facility Status: 0
Casetype Decode: An Aquifer used for Drinking Water supply has been contaminated.
Fstatus Decode: Not reported

SWEEPS UST:

Name: FRONTIER FUEL
Address: 1488 SIXTH ST
City: NORCO
Status: Active
Comp Number: 45972
Number: 1
Board Of Equalization: 44-018277
Referral Date: 06-27-90
Action Date: 06-27-90
Created Date: 02-29-88
Owner Tank Id: 000513
SWRCB Tank Id: 33-000-045972-000001
Tank Status: A
Capacity: 10000
Active Date: 06-27-90
Tank Use: M.V. FUEL
STG: P
Content: LEADED
Number Of Tanks: 4

Name: FRONTIER FUEL
Address: 1488 SIXTH ST
City: NORCO

Map ID
Direction
Distance
Elevation

MAP FINDINGS

Site

Database(s)

EDR ID Number
EPA ID Number

FRONTIER FUEL (Continued)

S104228065

Status: Active
Comp Number: 45972
Number: 1
Board Of Equalization: 44-018277
Referral Date: 06-27-90
Action Date: 06-27-90
Created Date: 02-29-88
Owner Tank Id: 000513
SWRCB Tank Id: 33-000-045972-000002
Tank Status: A
Capacity: 10000
Active Date: 06-27-90
Tank Use: M.V. FUEL
STG: P
Content: REG UNLEADED
Number Of Tanks: Not reported

Name: FRONTIER FUEL
Address: 1488 SIXTH ST
City: NORCO
Status: Active
Comp Number: 45972
Number: 1
Board Of Equalization: 44-018277
Referral Date: 06-27-90
Action Date: 06-27-90
Created Date: 02-29-88
Owner Tank Id: 000513
SWRCB Tank Id: 33-000-045972-000003
Tank Status: A
Capacity: 5000
Active Date: 06-27-90
Tank Use: M.V. FUEL
STG: P
Content: DIESEL
Number Of Tanks: Not reported

Name: FRONTIER FUEL
Address: 1488 SIXTH ST
City: NORCO
Status: Active
Comp Number: 45972
Number: 1
Board Of Equalization: 44-018277
Referral Date: 06-27-90
Action Date: 06-27-90
Created Date: 02-29-88
Owner Tank Id: 000513
SWRCB Tank Id: 33-000-045972-000004
Tank Status: A
Capacity: 10000
Active Date: 06-27-90
Tank Use: M.V. FUEL
STG: P
Content: REG UNLEADED
Number Of Tanks: Not reported

Map ID
Direction
Distance
Elevation

MAP FINDINGS

Site

Database(s)

EDR ID Number
EPA ID Number

FRONTIER FUEL (Continued)

S104228065

HAZNET:

Name: APRO LLC DBA UNITED OIL 31
Address: 1488 SIXTH ST
City,State,Zip: NORCO, CA 928601361
Year: 2017
GEPaid: CAL000398684
Contact: TOM ROBINS
Telephone: 3103233992
Mailing Name: Not reported
Mailing Address: 4130 COVER STREET
Mailing City,St,Zip: LONG BEACH, CA 908080000
Gen County: Riverside
TSD EPA ID: CAD028409019
TSD County: Los Angeles
Tons: 0.075
CA Waste Code: 352-Other organic solids
Method: H141-Storage, Bulking, And/Or Transfer Off Site--No Treatment/Reovery
(H010-H129) Or (H131-H135)
Facility County: Riverside

Name: APRO LLC DBA UNITED OIL 31
Address: 1488 SIXTH ST
City,State,Zip: NORCO, CA 928601361
Year: 2015
GEPaid: CAL000398684
Contact: TOM ROBINS
Telephone: 3103233992
Mailing Name: Not reported
Mailing Address: 17311 S MAIN ST
Mailing City,St,Zip: GARDENA, CA 90248
Gen County: Riverside
TSD EPA ID: CAD028409019
TSD County: Los Angeles
Tons: 0.075
CA Waste Code: 352-Other organic solids
Method: H141-Storage, Bulking, And/Or Transfer Off Site--No Treatment/Reovery
(H010-H129) Or (H131-H135)
Facility County: Riverside

Name: APRO LLC DBA UNITED OIL 31
Address: 1488 SIXTH ST
City,State,Zip: NORCO, CA 928601361
Year: 2015
GEPaid: CAL000398684
Contact: TOM ROBINS
Telephone: 3103233992
Mailing Name: Not reported
Mailing Address: 17311 S MAIN ST
Mailing City,St,Zip: GARDENA, CA 90248
Gen County: Riverside
TSD EPA ID: CAD028409019
TSD County: Los Angeles
Tons: 0.68805
CA Waste Code: 241-Tank bottom waste
Method: H135-Discharge To Sewer/Potw Or Npdes(With Prior Storage--With Or
Without Treatment)
Facility County: Riverside

Map ID
 Direction
 Distance
 Elevation

MAP FINDINGS

Site

Database(s)

EDR ID Number
 EPA ID Number

FRONTIER FUEL (Continued)

S104228065

CERS:

Name: APRO #31 (AKA NORCO ARCO/NORCO MART)
 Address: 1488 SIXTH ST
 City,State,Zip: NORCO, CA 92860
 Site ID: 187670
 CERS ID: T0606599033
 CERS Description: Leaking Underground Storage Tank Cleanup Site

Affiliation:

Affiliation Type Desc: Regional Board Caseworker
 Entity Name: NANCY OLSON-MARTIN - SANTA ANA RWQCB (REGION 8)
 Entity Title: Not reported
 Affiliation Address: 3737 MAIN STREET, SUITE 500
 Affiliation City: RIVERSIDE
 Affiliation State: CA
 Affiliation Country: Not reported
 Affiliation Zip: Not reported
 Affiliation Phone: Not reported

C40
East
1/8-1/4
0.223 mi.
1175 ft.

HARLOW QUARRY/CORONA
, CA 92883

ABANDONED MINES **1024897462**
N/A

Site 1 of 3 in cluster C

Relative:
Lower
Actual:
637 ft.

ABANDONED MINES:

Mine ID: 0405595
 Mine Type: Surface
 Mine Status Description: Abandoned
 Mine Status Date: 2019-01-02 00:00:00
 Coal (C) or Metal (M) Mine: M
 Controller ID: M14113
 Controller Name: Barney R Northcote
 Operator ID: L18360
 Operator name: Barney Northcote Inc
 Address of Record Street: 16805 Evening Star
 Address of Record PO Box: Not reported
 Address of Record City: RIVERSIDE
 Address of Record State: CA
 Address of Record Zip Code: 92883
 Assessment Address Street: 9001 Cajalco Rd
 Assessment Address PO Box: Not reported
 Assessment Address City: Corona
 Assessment Address State: CA
 Assessment Address Zip Code: 92883
 Mine Health and Safety Address Street: Not reported
 Mine Health and Safety Address PO Box: Not reported
 Mine Health and Safety Address City: Not reported
 Mine Health and Safety Address State: Not reported
 Mine Health and Safety Address Zip Code: Not reported
 Latitude: 33.938889
 Longitude: -117.553611

Map ID
Direction
Distance
Elevation

MAP FINDINGS

Site

Database(s)

EDR ID Number
EPA ID Number

41
NW
1/8-1/4
0.231 mi.
1218 ft.

HENRY BARBEE DBA HB TRUCKING
4282 RIMCREST DR
NORCO, CA 92860

RCRA NonGen / NLR 1011488140
CAR000192831

Relative:
Lower

RCRA NonGen / NLR:

Actual:
655 ft.

Date form received by agency: 06/05/2008
Facility name: HENRY BARBEE DBA HB TRUCKING
Facility address: 4282 RIMCREST DR
NORCO, CA 92860
EPA ID: CAR000192831
Mailing address: PO BOX 5330
NORCO, CA 92860
Contact: HENRY BARBEE
Contact address: PO BOX 5330
NORCO, CA 92860
Contact country: US
Contact telephone: 310-505-1112
Contact email: Not reported
EPA Region: 09
Classification: Non-Generator
Description: Handler: Non-Generators do not presently generate hazardous waste

Owner/Operator Summary:

Owner/operator name: RUTTNA TAYLOR
Owner/operator address: PO BOX 5330 4282 RIMCREST DR
NORCO, CA 92860
Owner/operator country: US
Owner/operator telephone: Not reported
Owner/operator email: Not reported
Owner/operator fax: Not reported
Owner/operator extension: Not reported
Legal status: Private
Owner/Operator Type: Owner
Owner/Op start date: 09/01/2007
Owner/Op end date: Not reported

Owner/operator name: HENRY BARBEE
Owner/operator address: Not reported
Not reported
Owner/operator country: Not reported
Owner/operator telephone: Not reported
Owner/operator email: Not reported
Owner/operator fax: Not reported
Owner/operator extension: Not reported
Legal status: Private
Owner/Operator Type: Operator
Owner/Op start date: 01/01/1998
Owner/Op end date: Not reported

Handler Activities Summary:

U.S. importer of hazardous waste: No
Mixed waste (haz. and radioactive): No
Recycler of hazardous waste: No
Transporter of hazardous waste: Yes
Treater, storer or disposer of HW: No
Underground injection activity: No

Map ID
Direction
Distance
Elevation

MAP FINDINGS

Site

Database(s)

EDR ID Number
EPA ID Number

HENRY BARBEE DBA HB TRUCKING (Continued)

1011488140

On-site burner exemption: No
Furnace exemption: No
Used oil fuel burner: No
Used oil processor: No
Used oil refiner: No
Used oil fuel marketer to burner: No
Used oil Specification marketer: No
Used oil transfer facility: No
Used oil transporter: No

Violation Status: No violations found

C42
ESE
1/8-1/4
0.234 mi.
1238 ft.

NORCO GATEWAY LLC
1464 6TH ST
NORCO, CA 92860
Site 2 of 3 in cluster C

RCRA NonGen / NLR **1024779455**
CAC002999411

Relative:
Lower
Actual:
635 ft.

RCRA NonGen / NLR:
Date form received by agency: 02/03/2019
Facility name: NORCO GATEWAY LLC
Facility address: 1464 6TH ST
NORCO, CA 92860
EPA ID: CAC002999411
Mailing address: 400 NORTH PRICELAND CT, SUITE #3
CORONA, CA 92879
Contact: JOHN PAYNE
Contact address: 400 NORTH PRICELAND CT, SUITE #3
CORONA, CA 92879
Contact country: Not reported
Contact telephone: 951-272-4730
Contact email: JP@AMBIENTENV.COM
EPA Region: 09
Classification: Non-Generator
Description: Handler: Non-Generators do not presently generate hazardous waste

Owner/Operator Summary:

Owner/operator name: MR. RYAN CARSTENSEN
Owner/operator address: 711 WEST 17TH STREET UNIT D
COSTA MESA, CA 92627
Owner/operator country: Not reported
Owner/operator telephone: 951-272-4730
Owner/operator email: Not reported
Owner/operator fax: Not reported
Owner/operator extension: Not reported
Legal status: Other
Owner/Operator Type: Owner
Owner/Op start date: Not reported
Owner/Op end date: Not reported
Owner/operator name: JOHN PAYNE
Owner/operator address: 400 NORTH PRICELAND CT, SUITE #3
CORONA, CA 92879
Owner/operator country: Not reported
Owner/operator telephone: 951-272-4730
Owner/operator email: Not reported
Owner/operator fax: Not reported
Owner/operator extension: Not reported

Map ID
Direction
Distance
Elevation

MAP FINDINGS

Site

Database(s)

EDR ID Number
EPA ID Number

NORCO GATEWAY LLC (Continued)

1024779455

Legal status: Other
Owner/Operator Type: Operator
Owner/Op start date: Not reported
Owner/Op end date: Not reported

Handler Activities Summary:

U.S. importer of hazardous waste: No
Mixed waste (haz. and radioactive): No
Recycler of hazardous waste: No
Transporter of hazardous waste: No
Treater, storer or disposer of HW: No
Underground injection activity: No
On-site burner exemption: No
Furnace exemption: No
Used oil fuel burner: No
Used oil processor: No
User oil refiner: No
Used oil fuel marketer to burner: No
Used oil Specification marketer: No
Used oil transfer facility: No
Used oil transporter: No

Violation Status: No violations found

C43
East
1/8-1/4
0.238 mi.
1259 ft.

BARNEY NORTHCOTE INC
RIVERSIDE (County), CA
Site 3 of 3 in cluster C

US MINES 1011130929
N/A

Relative:
Lower
Actual:
636 ft.

US MINES:
Sic Code(s): 144201
Sic Code(s): 000000
Sic Code(s): 000000
Sic Code(s): 000000
Sic Code(s): 000000
Sic Code(s): 000000
Mine ID: 0405595
Entity Name: HARLOW QUARRY/CORONA
Company: BARNEY NORTHCOTE INC
Status: 4
Status Date: 20190102
Operation Class: 2
Number of Shops: 0
Number of Plants: 0
Latitude Degree: 33
Longitude Degree: 117
Latitude Minute: 56
Latitude Seconds: 20
Longitude Minutes: 33
Longitude Seconds: 12
Number of Pits: 000

Map ID
 Direction
 Distance
 Elevation

MAP FINDINGS

Site

Database(s)

EDR ID Number
 EPA ID Number

44
SSW
1/4-1/2
0.340 mi.
1793 ft.

U.S. NAVAL WEAPONS CENTER
05TH ST
NORCO, CA

HIST CORTESE

S105025230
N/A

Relative:
Higher
Actual:
903 ft.

HIST CORTESE:
 edr_fname: U.S. NAVAL WEAPONS CENTER
 edr_fadd1: 05TH ST
 City,State,Zip: NORCO, CA
 Region: CORTESE
 Facility County Code: 33
 Reg By: LTNKA
 Reg Id: 083301768T

D45
South
1/4-1/2
0.421 mi.
2221 ft.

CORONA ANNEX (J09CA112000)
CORONA ANNEX:EAST 6TH STREET AND SOUTH HOWARD STREET
CORONA, CA 91720

RESPONSE
ENVIROSTOR
HIST Cal-Sites

S106800176
N/A

Site 1 of 2 in cluster D

Relative:
Lower
Actual:
640 ft.

AWP:
 Name: CORONA ANNEX (J09CA112000)
 Address: CORONA ANNEX:5TH STREET AND HAMMER
 City: CORONA
 AWP Facility ID: 33970001
 Region Code: 3
 Region: GLENDALE
 SMBR Branch Code: SO
 SMBR Branch Unit: OMF-SOUTHERN CALIF
 Site Name.: Not reported
 Current Status Date: 12211995
 Current Status: ANNUAL WORKPLAN - ACTIVE SITE
 Lead Agency Code: DTSC
 Lead Agency: DEPT OF TOXIC SUBSTANCES CONTROL
 Facility Type: Open military facility
 Awp Site Type: OPEN MILITARY BASE
 NPL: Not Listed
 Tier Of AWP Site: Not reported
 Source Of Funding: Not reported
 Responsible Staff Member: AGIMENO
 Supervisor Responsible: Not reported
 SIC Code: 97
 Facility SIC: NATIONAL SECURITY/INTERNATIONAL AFFAIRS
 RWQCB Code: SA
 RWQCB Associated With Site: SANTA ANA
 Site Access Controlled: Not reported
 Site Listed HWS List: Not reported
 Hazard Ranking Score: Not reported
 Date Site Hazard Ranked: Not reported
 Groundwater Contamination: N
 # Of Contamination Sources: 0
 Lat/Long: Not reported
 Lat/Long (dms): 0 0 0 / 0 0 0
 Lat/long Method: Not reported
 Description Of Entity: Not reported
 State Assembly Distt Code: 71
 State Senate District: 37

Map ID
Direction
Distance
Elevation

MAP FINDINGS

Site

Database(s)

EDR ID Number
EPA ID Number

CORONA ANNEX (J09CA112000) (Continued)

S106800176

RESPONSE:

Name: CORONA ANNEX (J09CA112000)
Address: CORONA ANNEX:EAST 6TH STREET AND SOUTH HOWARD STREET
City,State,Zip: CORONA, CA 91720
Facility ID: 33970001
Site Type: State Response
Site Type Detail: FUDS
Acres: 713.66
National Priorities List: NO
Cleanup Oversight Agencies: SMBRP
Lead Agency Description: DTSC - Site Cleanup Program
Project Manager: Not reported
Supervisor: Patrick Hsieh
Division Branch: Cleanup Cypress
Site Code: 400768
Site Mgmt. Req.: NONE SPECIFIED
Assembly: 60
Senate: 31
Special Program Status: Not reported
Status: Inactive - Action Required
Status Date: 08/15/2018
Restricted Use: NO
Funding: DERA
Latitude: 33.87503
Longitude: -117.5626
APN: NONE SPECIFIED
Past Use: RESEARCH - WEAPONS, INCINERATOR - MEDICAL, INCINERATOR - OTHER
Potential COC : Explosives (UXO, MEC Munitions Debris (MD
Confirmed COC: 30011-NO
Potential Description: SOIL
Alias Name: CORONA ANNEX
Alias Type: Alternate Name
Alias Name: FLEET ANALYSIS CENTER - NAVY
Alias Type: Alternate Name
Alias Name: NORCO FLEET ADMIN CENTER, CORONA
Alias Type: Alternate Name
Alias Name: 110033605971
Alias Type: EPA (FRS #)
Alias Name: P43079
Alias Type: PCode
Alias Name: 400768
Alias Type: Project Code (Site Code)
Alias Name: 33970001
Alias Type: Envirostor ID Number

Completed Info:

Completed Area Name: PROJECT WIDE
Completed Sub Area Name: Not reported
Completed Document Type: Removal Action Completion Report
Completed Date: 08/29/1990
Comments: RA: Removal of 20 tons of soil and installation of 3 groundwater monitoring wells.

Completed Area Name: PROJECT WIDE
Completed Sub Area Name: Not reported
Completed Document Type: Preliminary Assessment/Site Inspection Report (PA/SI)
Completed Date: 08/12/2015

Map ID
Direction
Distance
Elevation

MAP FINDINGS

Site

Database(s)

EDR ID Number
EPA ID Number

CORONA ANNEX (J09CA112000) (Continued)

S106800176

Comments: Not reported

Completed Area Name: PROJECT WIDE
Completed Sub Area Name: Not reported
Completed Document Type: Site Screening
Completed Date: 05/02/2016
Comments: Not reported

Future Area Name: Not reported
Future Sub Area Name: Not reported
Future Document Type: Not reported
Future Due Date: Not reported
Schedule Area Name: Not reported
Schedule Sub Area Name: Not reported
Schedule Document Type: Not reported
Schedule Due Date: Not reported
Schedule Revised Date: Not reported

ENVIROSTOR:

Name: CORONA ANNEX (J09CA112000)
Address: CORONA ANNEX:EAST 6TH STREET AND SOUTH HOWARD STREET
City,State,Zip: CORONA, CA 91720
Facility ID: 33970001
Status: Inactive - Action Required
Status Date: 08/15/2018
Site Code: 400768
Site Type: State Response
Site Type Detailed: FUDS
Acres: 713.66
NPL: NO
Regulatory Agencies: SMBRP
Lead Agency: SMBRP
Program Manager: Not reported
Supervisor: Patrick Hsieh
Division Branch: Cleanup Cypress
Assembly: 60
Senate: 31
Special Program: Not reported
Restricted Use: NO
Site Mgmt Req: NONE SPECIFIED
Funding: DERA
Latitude: 33.87503
Longitude: -117.5626
APN: NONE SPECIFIED
Past Use: RESEARCH - WEAPONS, INCINERATOR - MEDICAL, INCINERATOR - OTHER
Potential COC: Explosives (UXO, MEC Munitions Debris (MD
Confirmed COC: 30011-NO
Potential Description: SOIL
Alias Name: CORONA ANNEX
Alias Type: Alternate Name
Alias Name: FLEET ANALYSIS CENTER - NAVY
Alias Type: Alternate Name
Alias Name: NORCO FLEET ADMIN CENTER, CORONA
Alias Type: Alternate Name
Alias Name: 110033605971
Alias Type: EPA (FRS #)
Alias Name: P43079

Map ID
Direction
Distance
Elevation

MAP FINDINGS

Site

Database(s)

EDR ID Number
EPA ID Number

CORONA ANNEX (J09CA112000) (Continued)

S106800176

Alias Type: PCode
Alias Name: 400768
Alias Type: Project Code (Site Code)
Alias Name: 33970001
Alias Type: Envirostor ID Number

Completed Info:

Completed Area Name: PROJECT WIDE
Completed Sub Area Name: Not reported
Completed Document Type: Removal Action Completion Report
Completed Date: 08/29/1990
Comments: RA: Removal of 20 tons of soil and installation of 3 groundwater monitoring wells.

Completed Area Name: PROJECT WIDE
Completed Sub Area Name: Not reported
Completed Document Type: Preliminary Assessment/Site Inspection Report (PA/SI)
Completed Date: 08/12/2015
Comments: Not reported

Completed Area Name: PROJECT WIDE
Completed Sub Area Name: Not reported
Completed Document Type: Site Screening
Completed Date: 05/02/2016
Comments: Not reported

Future Area Name: Not reported
Future Sub Area Name: Not reported
Future Document Type: Not reported
Future Due Date: Not reported
Schedule Area Name: Not reported
Schedule Sub Area Name: Not reported
Schedule Document Type: Not reported
Schedule Due Date: Not reported
Schedule Revised Date: Not reported

Calsite:

Name: CORONA ANNEX (J09CA112000)
Address: CORONA ANNEX:5TH STREET AND HAMMER
City: CORONA
Region: GLENDALE
Facility ID: 33970001
Facility Type: OPEN
Type: OPEN MILITARY BASE
Branch: SO
Branch Name: OMF-SOUTHERN CALIF
File Name: Not reported
State Senate District: 12211995
Status: ANNUAL WORKPLAN (AWP) - ACTIVE SITE
Status Name: ANNUAL WORKPLAN - ACTIVE SITE
Lead Agency: DEPT OF TOXIC SUBSTANCES CONTROL
NPL: Not Listed
SIC Code: 97
SIC Name: NATIONAL SECURITY/INTERNATIONAL AFFAIRS
Access: Not reported
Cortese: Not reported
Hazardous Ranking Score: Not reported

Map ID
Direction
Distance
Elevation

MAP FINDINGS

Site

Database(s)

EDR ID Number
EPA ID Number

CORONA ANNEX (J09CA112000) (Continued)

S106800176

Date Site Hazard Ranked: Not reported
Groundwater Contamination: Unknown
Staff Member Responsible for Site: AGIMENO
Supervisor Responsible for Site: Not reported
Region Water Control Board: SA
Region Water Control Board Name: SANTA ANA
Lat/Long Direction: Not reported
Lat/Long (dms): 0 0 0 / 0 0 0
Lat/long Method: Not reported
Lat/Long Description: Not reported
State Assembly District Code: 71
State Senate District Code: 37
Facility ID: 33970001
Activity: RA
Activity Name: REMOVAL ACTION
AWP Code: Not reported
Proposed Budget: 0
AWP Completion Date: 08291990
Revised Due Date: Not reported
Comments Date: 08291990
Est Person-Yrs to complete: 0
Estimated Size: Not reported
Request to Delete Activity: Not reported
Activity Status: AWP
Definition of Status: ANNUAL WORKPLAN - ACTIVE SITE
Liquids Removed (Gals): 0
Liquids Treated (Gals): 0
Action Included Capping: Not reported
Well Decommissioned: Not reported
Action Included Fencing: Not reported
Removal Action Certification: Not reported
Activity Comments: Not reported
For Commercial Reuse: 0
For Industrial Reuse: 0
For Residential Reuse: 0
Unknown Type: 0
Alternate Address: 5TH ST & HAMMER AVE, SEAL BEACH ANNEX
Alternate City,St,Zip: NORCO, CA 91760
Alternate Address: CORONA ANNEX:5TH STREET AND HAMMER
Alternate City,St,Zip: CORONA, CA 91720
Alternate Address: NAVAL WEAPONS STATION, SEAL BEACH
Alternate City,St,Zip: Not reported
Background Info: Corona Naval Weapon Station, also know as Naval Warfare Assessment Station (NWAS). The NWAS site was once the site of a 700-acre luxury resort built in the city of North Corona in 1928. The Navy acquired the property in 1941 and the station now occupies approximately 250 aacres. The Station operates telemetry missile firing stations and the Tactical Aircrew Training Systems which provide vital training to Fleet.
Comments Date: 05011986
Comments: This is the date the site was first listed AWP pursuant to
Comments Date: 05011986
Comments: Section 25356.
Comments Date: 08291990
Comments: RA: Removal of 20 tons of soil and installation of 3 groundwater
Comments Date: 08291990
Comments: monitoring wells.

Map ID
Direction
Distance
Elevation

MAP FINDINGS

Site

Database(s)

EDR ID Number
EPA ID Number

CORONA ANNEX (J09CA112000) (Continued)

S106800176

ID Name: BEP DATABASE PCODE
ID Value: P43079
Alternate Name: FLEET ANALYSIS CENTER - NAVY
Alternate Name: CORONA ANNEX
Alternate Name: NORCO FLEET ADMIN CENTER, CORONA
Alternate Name: CORONA ANNEX (J09CA112000)
Alternate Name: Not reported
Special Programs Code: Not reported
Special Programs Name: Not reported

46
SSE
1/4-1/2
0.421 mi.
2223 ft.

NORCO CONSERVATION CAMP
FIFTH ST
NORCO, CA 92860

LUST **S110654924**
CERS **N/A**

Relative:
Lower
Actual:
631 ft.

LUST:
Name: NORCO CONSERVATION CAMP
Address: FIFTH ST
City,State,Zip: NORCO, CA 92860
Lead Agency: SANTA ANA RWQCB (REGION 8)
Case Type: LUST Cleanup Site
Geo Track: http://geotracker.waterboards.ca.gov/profile_report.asp?global_id=T0606500483
Global Id: T0606500483
Latitude: 33.931237
Longitude: -117.556041
Status: Completed - Case Closed
Status Date: 08/10/2007
Case Worker: NOM
RB Case Number: 083302941T
Local Agency: RIVERSIDE COUNTY LOP
File Location: Not reported
Local Case Number: 961069
Potential Media Affect: Soil
Potential Contaminants of Concern: Gasoline
Site History: Not reported

LUST:
Global Id: T0606500483
Contact Type: Regional Board Caseworker
Contact Name: NANCY OLSON-MARTIN
Organization Name: SANTA ANA RWQCB (REGION 8)
Address: 3737 MAIN STREET, SUITE 500
City: RIVERSIDE
Email: nolson-martin@waterboards.ca.gov
Phone Number: Not reported

Global Id: T0606500483
Contact Type: Local Agency Caseworker
Contact Name: Riverside County LOP
Organization Name: RIVERSIDE COUNTY LOP
Address: 3880 LEMON ST SUITE 200
City: RIVERSIDE
Email: Not reported
Phone Number: 9519558980

LUST:
Global Id: T0606500483

Map ID
Direction
Distance
Elevation

MAP FINDINGS

Site

Database(s)

EDR ID Number
EPA ID Number

NORCO CONSERVATION CAMP (Continued)

S110654924

Action Type: ENFORCEMENT
Date: 08/04/2005
Action: File review - #RCDEH Upload Site File 3/29/2011

Global Id: T0606500483
Action Type: Other
Date: 09/13/1996
Action: Leak Discovery

Global Id: T0606500483
Action Type: ENFORCEMENT
Date: 11/27/2006
Action: Verbal Communication

Global Id: T0606500483
Action Type: ENFORCEMENT
Date: 12/06/2006
Action: Staff Letter

Global Id: T0606500483
Action Type: ENFORCEMENT
Date: 06/01/2007
Action: Warning Letter

Global Id: T0606500483
Action Type: ENFORCEMENT
Date: 06/27/2007
Action: Meeting

Global Id: T0606500483
Action Type: ENFORCEMENT
Date: 06/06/2007
Action: Verbal Communication

Global Id: T0606500483
Action Type: ENFORCEMENT
Date: 11/28/2006
Action: Referral to Regional Board

Global Id: T0606500483
Action Type: ENFORCEMENT
Date: 07/06/2007
Action: Notification - Preclosure

Global Id: T0606500483
Action Type: ENFORCEMENT
Date: 08/10/2007
Action: Closure/No Further Action Letter

Global Id: T0606500483
Action Type: ENFORCEMENT
Date: 08/04/2005
Action: File review - #RCDEH upload site files 9/24/2015

Global Id: T0606500483
Action Type: Other
Date: 11/25/1996

Map ID
Direction
Distance
Elevation

MAP FINDINGS

Site

Database(s)

EDR ID Number
EPA ID Number

NORCO CONSERVATION CAMP (Continued)

S110654924

Action: Leak Reported

LUST:

Global Id: T0606500483
Status: Open - Case Begin Date
Status Date: 09/13/1996

Global Id: T0606500483
Status: Open - Site Assessment
Status Date: 09/13/1996

Global Id: T0606500483
Status: Open - Site Assessment
Status Date: 12/19/1996

Global Id: T0606500483
Status: Open - Site Assessment
Status Date: 07/08/1997

Global Id: T0606500483
Status: Completed - Case Closed
Status Date: 08/10/2007

CERS:

Name: NORCO CONSERVATION CAMP
Address: FIFTH ST
City,State,Zip: NORCO, CA 92860
Site ID: 235844
CERS ID: T0606500483
CERS Description: Leaking Underground Storage Tank Cleanup Site

Affiliation:

Affiliation Type Desc: Local Agency Caseworker
Entity Name: Riverside County LOP - RIVERSIDE COUNTY LOP
Entity Title: Not reported
Affiliation Address: 3880 LEMON ST SUITE 200
Affiliation City: RIVERSIDE
Affiliation State: CA
Affiliation Country: Not reported
Affiliation Zip: Not reported
Affiliation Phone: 9519558980

Affiliation Type Desc: Regional Board Caseworker
Entity Name: NANCY OLSON-MARTIN - SANTA ANA RWQCB (REGION 8)
Entity Title: Not reported
Affiliation Address: 3737 MAIN STREET, SUITE 500
Affiliation City: RIVERSIDE
Affiliation State: CA
Affiliation Country: Not reported
Affiliation Zip: Not reported
Affiliation Phone: Not reported

MAP FINDINGS

Map ID
 Direction
 Distance
 Elevation

Site

Database(s)

EDR ID Number
 EPA ID Number

D47 **TUNE UP MASTERS**
South **3394 HAMNER AVE**
1/4-1/2 **NORCO, CA 91760**
0.436 mi.
2303 ft. **Site 2 of 2 in cluster D**

LUST **S104574495**
CERS HAZ WASTE
HIST CORTESE
CERS **N/A**

Relative:
Lower
Actual:
641 ft.

LUST:
 Name: TUNE UP MASTERS
 Address: 3394 HAMNER AVE
 City,State,Zip: NORCO, CA 91760
 Lead Agency: RIVERSIDE COUNTY LOP
 Case Type: LUST Cleanup Site
 Geo Track: http://geotracker.waterboards.ca.gov/profile_report.asp?global_id=T0606500217
 Global Id: T0606500217
 Latitude: 33.9308011716903
 Longitude: -117.55819064418
 Status: Completed - Case Closed
 Status Date: 12/28/1992
 Case Worker: SCB
 RB Case Number: 083301723T
 Local Agency: RIVERSIDE COUNTY LOP
 File Location: Local Agency Warehouse
 Local Case Number: 90917
 Potential Media Affect: Soil
 Potential Contaminants of Concern: Waste Oil / Motor / Hydraulic / Lubricating
 Site History: Not reported

LUST:
 Global Id: T0606500217
 Contact Type: Regional Board Caseworker
 Contact Name: CARL BERNHARDT
 Organization Name: SANTA ANA RWQCB (REGION 8)
 Address: 3737 MAIN STREET, SUITE 500
 City: RIVERSIDE
 Email: carl.bernhardt@waterboards.ca.gov
 Phone Number: 9517824495

Global Id: T0606500217
 Contact Type: Local Agency Caseworker
 Contact Name: SHARON BOLTINGHOUSE
 Organization Name: RIVERSIDE COUNTY LOP
 Address: 3880 LEMON ST SUITE 200
 City: RIVERSIDE
 Email: sbolting@rivco.org
 Phone Number: 9519558980

LUST:
 Global Id: T0606500217
 Action Type: ENFORCEMENT
 Date: 12/28/1992
 Action: Closure/No Further Action Letter - #Riv Co Closure

Global Id: T0606500217
 Action Type: Other
 Date: 04/23/1990
 Action: Leak Discovery

Global Id: T0606500217
 Action Type: ENFORCEMENT

Map ID
Direction
Distance
Elevation

MAP FINDINGS

Site

Database(s)

EDR ID Number
EPA ID Number

TUNE UP MASTERS (Continued)

S104574495

Date: 12/27/1992
Action: File review - #RCDEH Upload Site File 10/21/2015

Global Id: T0606500217
Action Type: Other
Date: 04/23/1990
Action: Leak Stopped

Global Id: T0606500217
Action Type: Other
Date: 10/09/1990
Action: Leak Reported

LUST:

Global Id: T0606500217
Status: Open - Case Begin Date
Status Date: 04/23/1990

Global Id: T0606500217
Status: Open - Site Assessment
Status Date: 11/30/1990

Global Id: T0606500217
Status: Open - Site Assessment
Status Date: 06/21/1991

Global Id: T0606500217
Status: Completed - Case Closed
Status Date: 12/28/1992

LUST REG 8:

Name: TUNE UP MASTERS
Address: 3394 HAMNER AVE
City: NORCO
Region: 8
County: Riverside
Regional Board: Santa Ana Region
Facility Status: Case Closed
Case Number: 083301723T
Local Case Num: 90917
Case Type: Soil only
Substance: Waste Oil
Qty Leaked: Not reported
Abate Method: Not reported
Cross Street: 5TH
Enf Type: None Taken
Funding: Not reported
How Discovered: Tank Closure
How Stopped: Not reported
Leak Cause: UNK
Leak Source: UNK
Global ID: T0606500217
How Stopped Date: 4/23/1990
Enter Date: 12/16/1990
Date Confirmation of Leak Began: Not reported

Map ID
Direction
Distance
Elevation

MAP FINDINGS

Site

Database(s)

EDR ID Number
EPA ID Number

TUNE UP MASTERS (Continued)

S104574495

Date Preliminary Assessment Began: Not reported
Discover Date: 4/23/1990
Enforcement Date: 1/1/1965
Close Date: 12/28/1992
Date Prelim Assessment Workplan Submitted: 11/30/1990
Date Pollution Characterization Began: 6/21/1991
Date Remediation Plan Submitted: Not reported
Date Remedial Action Underway: Not reported
Date Post Remedial Action Monitoring: Not reported
Enter Date: 12/16/1990
GW Qualifies: Not reported
Soil Qualifies: Not reported
Operator: Not reported
Facility Contact: Not reported
Interim: Not reported
Oversite Program: LUST
Latitude: 33.9309916
Longitude: -117.5581965
MTBE Date: Not reported
Max MTBE GW: Not reported
MTBE Concentration: 0
Max MTBE Soil: Not reported
MTBE Fuel: 0
MTBE Tested: Not Required to be Tested.
MTBE Class: *
Staff: CAB
Staff Initials: UNK
Lead Agency: Local Agency
Local Agency: 33000L
Hydr Basin #: UPPER SANTA ANA VALL
Beneficial: Not reported
Priority: Not reported
Cleanup Fund Id: Not reported
Work Suspended: Not reported
Summary: Not reported

RIVERSIDE CO. LUST:

Name: TUNE UP MASTERS
Address: 3394 HAMNER AVE
City,State,Zip: NORCO, CA
Region: RIVERSIDE
Facility ID: 90917
Employee: Boltinghous-LOP
Site Closed: Yes
Case Type: Soil only
Facility Status: closed/action completed
Casetype Decode: Soil only is impacted
Fstatus Decode: Closed/Action completed

CERS HAZ WASTE:

Name: MASTER TUNE UP
Address: 3394 HAMNER AVE
City,State,Zip: NORCO, CA 92860
Site ID: 47059
CERS ID: 10330390
CERS Description: Hazardous Waste Generator

Map ID
Direction
Distance
Elevation

MAP FINDINGS

Site

Database(s)

EDR ID Number
EPA ID Number

TUNE UP MASTERS (Continued)

S104574495

HIST CORTESE:

edr_fname: TUNE UP MASTERS
edr_fadd1: 3394 HAMNER
City,State,Zip: NORCO, CA 91760
Region: CORTESE
Facility County Code: 33
Reg By: LTNKA
Reg Id: 083301723T

CERS:

Name: MASTER TUNE UP
Address: 3394 HAMNER AVE
City,State,Zip: NORCO, CA 92860
Site ID: 47059
CERS ID: 10330390
CERS Description: Chemical Storage Facilities

Violations:

Site ID: 47059
Site Name: Master Tune Up
Violation Date: 09-15-2014
Citation: 22 CCR 16 66266.130 - California Code of Regulations, Title 22, Chapter 16, Section(s) 66266.130
Violation Description: Failure to properly handle, manage, label, and recycle used oil and fuel filters.
Violation Notes: Returned to compliance on 01/06/2015.
Violation Division: Riverside County Department of Env Health
Violation Program: HW
Violation Source: CERS

Site ID: 47059
Site Name: Master Tune Up
Violation Date: 10-25-2017
Citation: HSC 6.95 25508(a)(1) - California Health and Safety Code, Chapter 6.95, Section(s) 25508(a)(1)
Violation Description: Failure to complete and electronically submit a business plan when storing/handling a hazardous material at or above reportable quantities.
Violation Notes: Returned to compliance on 02/05/2018.
Violation Division: Riverside County Department of Env Health
Violation Program: HMRRP
Violation Source: CERS

Site ID: 47059
Site Name: Master Tune Up
Violation Date: 10-25-2017
Citation: HSC 6.95 25505.1 - California Health and Safety Code, Chapter 6.95, Section(s) 25505.1
Violation Description: Failure to notify property owner in writing that the business is subject to the business plan program and has complied with its provisions.
Violation Notes: Returned to compliance on 01/10/2018.
Violation Division: Riverside County Department of Env Health
Violation Program: HMRRP
Violation Source: CERS

Site ID: 47059

Map ID
Direction
Distance
Elevation

MAP FINDINGS

Site

Database(s)

EDR ID Number
EPA ID Number

TUNE UP MASTERS (Continued)

S104574495

Site Name: Master Tune Up
Violation Date: 09-15-2014
Citation: 22 CCR 12 66262.34(f) - California Code of Regulations, Title 22, Chapter 12, Section(s) 66262.34(f)
Violation Description: Failure to properly label hazardous waste accumulation containers with the following requirements: "Hazardous Waste", name and address of the generator, physical and chemical characteristics of the Hazardous Waste, and starting accumulation date.
Violation Notes: Not reported
Violation Division: Riverside County Department of Env Health
Violation Program: HW
Violation Source: CERS

Site ID: 47059
Site Name: Master Tune Up
Violation Date: 10-25-2017
Citation: HSC 6.95 25505(a)(4) - California Health and Safety Code, Chapter 6.95, Section(s) 25505(a)(4)
Violation Description: Failure to provide initial and annual training to all employees in safety procedures in the event of a release or threatened release of a hazardous material or failure to document and maintain training records for a minimum of three years.
Violation Notes: Returned to compliance on 01/10/2018.
Violation Division: Riverside County Department of Env Health
Violation Program: HMRRP
Violation Source: CERS

Site ID: 47059
Site Name: Master Tune Up
Violation Date: 09-15-2014
Citation: HSC 6.95 Multiple - California Health and Safety Code, Chapter 6.95, Section(s) Multiple
Violation Description: Business Plan Program - Administration/Documentation - General
Violation Notes: Returned to compliance on 01/06/2015. [LOCAL ORDINANCE VIOLATION 101C] Approved HMBP accessible on site and available for review.
Violation Division: Riverside County Department of Env Health
Violation Program: HMRRP
Violation Source: CERS

Site ID: 47059
Site Name: Master Tune Up
Violation Date: 09-15-2014
Citation: HSC 6.95 25508(a)(1) - California Health and Safety Code, Chapter 6.95, Section(s) 25508(a)(1)
Violation Description: Failure to complete and electronically submit hazardous material inventory information for all reportable hazardous materials on site at or above reportable quantities.
Violation Notes: Returned to compliance on 01/06/2015.
Violation Division: Riverside County Department of Env Health
Violation Program: HMRRP
Violation Source: CERS

Site ID: 47059
Site Name: Master Tune Up
Violation Date: 10-25-2017
Citation: 19 CCR 6.95 25508(a)(1) - California Code of Regulations, Title 19, Chapter 6.95, Section(s) 25508(a)(1)

Map ID
Direction
Distance
Elevation

MAP FINDINGS

Site

Database(s)

EDR ID Number
EPA ID Number

TUNE UP MASTERS (Continued)

S104574495

Violation Description: Failure to complete and electronically submit the Business Activities Page and/or Business Owner Operator Identification Page.
Violation Notes: Returned to compliance on 02/05/2018.
Violation Division: Riverside County Department of Env Health
Violation Program: HMRRP
Violation Source: CERS

Site ID: 47059
Site Name: Master Tune Up
Violation Date: 10-25-2017
Citation: HSC 6.95 25505(c) - California Health and Safety Code, Chapter 6.95, Section(s) 25505(c)

Violation Description: Failure to have a business plan readily available to personnel of the business or the unified program facility with responsibilities for emergency response or training.
Violation Notes: Returned to compliance on 02/05/2018.
Violation Division: Riverside County Department of Env Health
Violation Program: HMRRP
Violation Source: CERS

Site ID: 47059
Site Name: Master Tune Up
Violation Date: 10-25-2017
Citation: HSC 6.95 25507 - California Health and Safety Code, Chapter 6.95, Section(s) 25507

Violation Description: Failure to adequately establish and implement a business plan when storing/handling a hazardous material at or above reportable quantities.
Violation Notes: Returned to compliance on 02/05/2018.
Violation Division: Riverside County Department of Env Health
Violation Program: HMRRP
Violation Source: CERS

Site ID: 47059
Site Name: Master Tune Up
Violation Date: 10-25-2017
Citation: HSC 6.95 25508(a)(1) - California Health and Safety Code, Chapter 6.95, Section(s) 25508(a)(1)

Violation Description: Failure to establish and electronically submit an adequate training program in safety procedures in the event of a release or threatened release of a hazardous material.
Violation Notes: Returned to compliance on 01/10/2018.
Violation Division: Riverside County Department of Env Health
Violation Program: HMRRP
Violation Source: CERS

Site ID: 47059
Site Name: Master Tune Up
Violation Date: 10-25-2017
Citation: 40 CFR 1 265.31 - U.S. Code of Federal Regulations, Title 40, Chapter 1, Section(s) 265.31

Violation Description: Failure to maintain and operate the facility to minimize the possibility of a fire, explosion, or any unplanned sudden or non-sudden release of hazardous waste or hazardous waste constituents to air, soil, or surface water which could threaten human health or the environment.
Violation Notes: Returned to compliance on 11/28/2017.

Map ID
Direction
Distance
Elevation

MAP FINDINGS

Site

Database(s)

EDR ID Number
EPA ID Number

TUNE UP MASTERS (Continued)

S104574495

Violation Division: Riverside County Department of Env Health
Violation Program: HW
Violation Source: CERS

Site ID: 47059
Site Name: Master Tune Up
Violation Date: 10-25-2017
Citation: HSC 6.5 25250.7 - California Health and Safety Code, Chapter 6.5, Section(s) 25250.7
Violation Description: Failure to prevent intentional contamination of used oil with other hazardous waste other than minimal amounts of vehicle fuel.
Violation Notes: Returned to compliance on 11/28/2017.

Violation Division: Riverside County Department of Env Health
Violation Program: HW
Violation Source: CERS

Site ID: 47059
Site Name: Master Tune Up
Violation Date: 10-25-2017
Citation: HSC 6.95 25505.1 - California Health and Safety Code, Chapter 6.95, Section(s) 25505.1
Violation Description: Failure to provide a copy of the business plan to the owner or the owner's agent within five working days after receiving a request for a copy from the owner or the owner's agent.
Violation Notes: Returned to compliance on 01/10/2018.

Violation Division: Riverside County Department of Env Health
Violation Program: HMRRP
Violation Source: CERS

Site ID: 47059
Site Name: Master Tune Up
Violation Date: 10-25-2017
Citation: Un-Specified
Violation Description: Hazardous Waste Generator Program - Administration/Documentation - General Local Ordinance
Violation Notes: Returned to compliance on 01/10/2018.

Violation Division: Riverside County Department of Env Health
Violation Program: HW
Violation Source: CERS

Site ID: 47059
Site Name: Master Tune Up
Violation Date: 09-15-2014
Citation: HSC 6.95 25508(a)(1) - California Health and Safety Code, Chapter 6.95, Section(s) 25508(a)(1)
Violation Description: Failure to complete and electronically submit a site map with all required content.
Violation Notes: Returned to compliance on 01/06/2015.

Violation Division: Riverside County Department of Env Health
Violation Program: HMRRP
Violation Source: CERS

Site ID: 47059
Site Name: Master Tune Up
Violation Date: 10-25-2017
Citation: HSC 6.95 25508(a)(1) - California Health and Safety Code, Chapter 6.95, Section(s) 25508(a)(1)

Map ID
Direction
Distance
Elevation

MAP FINDINGS

Site

Database(s)

EDR ID Number
EPA ID Number

TUNE UP MASTERS (Continued)

S104574495

Violation Description: Failure to complete and electronically submit a site map with all required content.
Violation Notes: Returned to compliance on 02/05/2018.
Violation Division: Riverside County Department of Env Health
Violation Program: HMRRP
Violation Source: CERS

Site ID: 47059
Site Name: Master Tune Up
Violation Date: 09-15-2014
Citation: HSC 6.11 25404.1 - California Health and Safety Code, Chapter 6.11, Section(s) 25404.1

Violation Description: Failure to obtain and/or maintain an active hazardous waste generator permit.
Violation Notes: Returned to compliance on 01/06/2015.
Violation Division: Riverside County Department of Env Health
Violation Program: HW
Violation Source: CERS

Site ID: 47059
Site Name: Master Tune Up
Violation Date: 10-25-2017
Citation: HSC 6.5 25250.22 - California Health and Safety Code, Chapter 6.5, Section(s) 25250.22

Violation Description: Failure to properly manage used oil and/or fuel filters in accordance with the requirements.
Violation Notes: Returned to compliance on 11/28/2017.
Violation Division: Riverside County Department of Env Health
Violation Program: HW
Violation Source: CERS

Site ID: 47059
Site Name: Master Tune Up
Violation Date: 09-15-2014
Citation: HSC 6.95 Multiple - California Health and Safety Code, Chapter 6.95, Section(s) Multiple

Violation Description: Business Plan Program - Administration/Documentation - General
Violation Notes: Returned to compliance on 01/06/2015.
Violation Division: Riverside County Department of Env Health
Violation Program: HMRRP
Violation Source: CERS

Site ID: 47059
Site Name: Master Tune Up
Violation Date: 10-25-2017
Citation: HSC 6.95 25508(a)(1) - California Health and Safety Code, Chapter 6.95, Section(s) 25508(a)(1)

Violation Description: Failure to complete and electronically submit hazardous material inventory information for all reportable hazardous materials on site at or above reportable quantities.
Violation Notes: Returned to compliance on 02/05/2018.
Violation Division: Riverside County Department of Env Health
Violation Program: HMRRP
Violation Source: CERS

Site ID: 47059
Site Name: Master Tune Up

Map ID
Direction
Distance
Elevation

MAP FINDINGS

Site

Database(s)

EDR ID Number
EPA ID Number

TUNE UP MASTERS (Continued)

S104574495

Violation Date: 09-15-2014
Citation: HSC 6.95 Multiple - California Health and Safety Code, Chapter 6.95, Section(s) Multiple
Violation Description: Business Plan Program - Administration/Documentation - General
Violation Notes: [LOCAL ORDINANCE VIOLATION 104A] NFPA 704 sign(s) have been posted appropriately.
Violation Division: Riverside County Department of Env Health
Violation Program: HMRRP
Violation Source: CERS

Site ID: 47059
Site Name: Master Tune Up
Violation Date: 10-25-2017
Citation: Un-Specified
Violation Description: Business Plan Program - Administration/Documentation - General Local Ordinance
Violation Notes: Returned to compliance on 11/28/2017.
Violation Division: Riverside County Department of Env Health
Violation Program: HMRRP
Violation Source: CERS

Site ID: 47059
Site Name: Master Tune Up
Violation Date: 10-25-2017
Citation: 22 CCR 12 66262.12 - California Code of Regulations, Title 22, Chapter 12, Section(s) 66262.12
Violation Description: Failure to obtain an Identification Number prior to treating, storing, disposing of, transporting or offering for transportation any hazardous waste.
Violation Notes: Returned to compliance on 11/28/2017.
Violation Division: Riverside County Department of Env Health
Violation Program: HW
Violation Source: CERS

Site ID: 47059
Site Name: Master Tune Up
Violation Date: 09-15-2014
Citation: 19 CCR 6.95 25508(a)(1) - California Code of Regulations, Title 19, Chapter 6.95, Section(s) 25508(a)(1)
Violation Description: Failure to complete and electronically submit the Business Activities Page and/or Business Owner Operator Identification Page.
Violation Notes: Returned to compliance on 01/06/2015.
Violation Division: Riverside County Department of Env Health
Violation Program: HMRRP
Violation Source: CERS

Site ID: 47059
Site Name: Master Tune Up
Violation Date: 10-25-2017
Citation: 40 CFR 1 265.201(c)(3) - U.S. Code of Federal Regulations, Title 40, Chapter 1, Section(s) 265.201(c)(3)
Violation Description: Failure to inspect hazardous waste tanks at least once each operating day for the following, when present: (1) Discharge control equipment (e.g., waste feed cutoff systems, by-pass systems, and drainage systems) to ensure that it is in good working order; (2) Data gathered from monitoring equipment (e.g., pressure and temperature gauges) to ensure that the tank is being operated according to its design; (3)

Map ID
Direction
Distance
Elevation

MAP FINDINGS

Site

Database(s)

EDR ID Number
EPA ID Number

TUNE UP MASTERS (Continued)

S104574495

Violation Notes: The level of waste in the tank.
Returned to compliance on 11/28/2017.
Violation Division: Riverside County Department of Env Health
Violation Program: HW
Violation Source: CERS

Site ID: 47059
Site Name: Master Tune Up
Violation Date: 10-25-2017
Citation: 40 CFR 1 265.33 - U.S. Code of Federal Regulations, Title 40, Chapter 1, Section(s) 265.33
Violation Description: Failure to test and maintain as necessary all facility communications or alarm systems, fire protection equipment, spill control equipment, and decontamination equipment to assure its proper operation in time of emergency.

Violation Notes: Returned to compliance on 02/05/2018.
Violation Division: Riverside County Department of Env Health
Violation Program: HW
Violation Source: CERS

Site ID: 47059
Site Name: Master Tune Up
Violation Date: 09-15-2014
Citation: 22 CCR 16 66266.81(a)(3) - California Code of Regulations, Title 22, Chapter 16, Section(s) 66266.81(a)(3)
Violation Description: Failure to meet hazardous waste requirements while operating a spent lead-acid storage batteries in exchange or partial exchange for operable lead-acid storage batteries by either: 1) Storing more than one ton of spent batteries at any one location for more than 180 days. 2) Storing one ton or less of spent batteries at any one location for more than one year, or 3) Removing the electrolyte.

Violation Notes: Returned to compliance on 01/06/2015.
Violation Division: Riverside County Department of Env Health
Violation Program: HW
Violation Source: CERS

Site ID: 47059
Site Name: Master Tune Up
Violation Date: 09-15-2014
Citation: HSC 6.95 25508(a)(1) - California Health and Safety Code, Chapter 6.95, Section(s) 25508(a)(1)
Violation Description: Failure to establish and electronically submit an adequate emergency response plan and procedures for a release or threatened release of a hazardous material.

Violation Notes: Returned to compliance on 01/06/2015.
Violation Division: Riverside County Department of Env Health
Violation Program: HMRRP
Violation Source: CERS

Site ID: 47059
Site Name: Master Tune Up
Violation Date: 09-15-2014
Citation: HSC 6.95 25508(d) - California Health and Safety Code, Chapter 6.95, Section(s) 25508(d)
Violation Description: Failure to complete and/or electronically submit a business plan when storing/handling a hazardous material at or above reportable quantities.

Map ID
Direction
Distance
Elevation

MAP FINDINGS

Site

Database(s)

EDR ID Number
EPA ID Number

TUNE UP MASTERS (Continued)

S104574495

Violation Notes: Returned to compliance on 01/06/2015.
Violation Division: Riverside County Department of Env Health
Violation Program: HMRRP
Violation Source: CERS

Site ID: 47059
Site Name: Master Tune Up
Violation Date: 10-25-2017
Citation: Un-Specified
Violation Description: Business Plan Program - Operations/Maintenance - General Local Ordinance

Violation Notes: Returned to compliance on 11/28/2017.
Violation Division: Riverside County Department of Env Health
Violation Program: HMRRP
Violation Source: CERS

Site ID: 47059
Site Name: Master Tune Up
Violation Date: 09-15-2014
Citation: 40 CFR 1 262.34(d)(5)(ii) - U.S. Code of Federal Regulations, Title 40, Chapter 1, Section(s) 262.34(d)(5)(ii)
Violation Description: Failure to post, next to the telephone, Emergency Information (SQG) containing the location of emergency equipment, contact names and numbers.

Violation Notes: Returned to compliance on 01/06/2015.
Violation Division: Riverside County Department of Env Health
Violation Program: HW
Violation Source: CERS

Site ID: 47059
Site Name: Master Tune Up
Violation Date: 10-25-2017
Citation: 40 CFR 1 262.34(d)(5)(i) - U.S. Code of Federal Regulations, Title 40, Chapter 1, Section(s) 262.34(d)(5)(i)
Violation Description: Failure to have at least one employee either on the premises or on call (i.e., available to respond to an emergency by reaching the facility within a short period of time) with the responsibility for coordinating all emergency response measures.

Violation Notes: Returned to compliance on 11/28/2017.
Violation Division: Riverside County Department of Env Health
Violation Program: HW
Violation Source: CERS

Site ID: 47059
Site Name: Master Tune Up
Violation Date: 10-25-2017
Citation: 40 CFR 1 262.34(d)(5)(ii) - U.S. Code of Federal Regulations, Title 40, Chapter 1, Section(s) 262.34(d)(5)(ii)
Violation Description: Failure to post the following information next to the telephone: (A) The name and telephone number of the emergency coordinator; (B) Location of fire extinguishers and spill control material, and, if present, fire alarm; and (C) The telephone number of the fire department, unless the facility has a direct alarm.

Violation Notes: Returned to compliance on 11/28/2017.
Violation Division: Riverside County Department of Env Health
Violation Program: HW
Violation Source: CERS

Map ID
Direction
Distance
Elevation

MAP FINDINGS

Site

Database(s)

EDR ID Number
EPA ID Number

TUNE UP MASTERS (Continued)

S104574495

Site ID: 47059
Site Name: Master Tune Up
Violation Date: 09-15-2014
Citation: HSC 6.95 25505(a)(4) - California Health and Safety Code, Chapter 6.95, Section(s) 25505(a)(4)
Violation Description: Failure to provide initial and annual training to all employees in safety procedures in the event of a release or threatened release of a hazardous material or failure to document and maintain training records for a minimum of three years.
Violation Notes: Returned to compliance on 01/06/2015.
Violation Division: Riverside County Department of Env Health
Violation Program: HMRRP
Violation Source: CERS

Site ID: 47059
Site Name: Master Tune Up
Violation Date: 10-25-2017
Citation: HSC 6.95 25508(a)(1) - California Health and Safety Code, Chapter 6.95, Section(s) 25508(a)(1)
Violation Description: Failure to establish and electronically submit an adequate emergency response plan and procedures for a release or threatened release of a hazardous material.
Violation Notes: Returned to compliance on 02/05/2018.
Violation Division: Riverside County Department of Env Health
Violation Program: HMRRP
Violation Source: CERS

Site ID: 47059
Site Name: Master Tune Up
Violation Date: 10-25-2017
Citation: 40 CFR 1 262.34(d)(5)(iii) - U.S. Code of Federal Regulations, Title 40, Chapter 1, Section(s) 262.34(d)(5)(iii)
Violation Description: Failure to ensure that all employees are thoroughly familiar with proper waste handling and emergency procedures, relevant to their responsibilities during normal facility operations and emergencies.
Violation Notes: Returned to compliance on 11/28/2017.
Violation Division: Riverside County Department of Env Health
Violation Program: HW
Violation Source: CERS

Site ID: 47059
Site Name: Master Tune Up
Violation Date: 09-15-2014
Citation: 40 CFR 1 265.35 - U.S. Code of Federal Regulations, Title 40, Chapter 1, Section(s) 265.35
Violation Description: Failure to maintain aisle space to allow the unobstructed movement of personnel, fire protection, spill control equipment, and decontamination equipment to any area of facility operation in an emergency, unless it can be demonstrated to the Department that aisle space is not needed for any of these purposes.
Violation Notes: Returned to compliance on 01/06/2015.
Violation Division: Riverside County Department of Env Health
Violation Program: HW
Violation Source: CERS

Site ID: 47059
Site Name: Master Tune Up

Map ID
Direction
Distance
Elevation

MAP FINDINGS

Site

Database(s)

EDR ID Number
EPA ID Number

TUNE UP MASTERS (Continued)

S104574495

Violation Date: 09-15-2014
Citation: HSC 6.95 25507 - California Health and Safety Code, Chapter 6.95, Section(s) 25507
Violation Description: Failure to adequately establish and implement a business plan when storing/handling a hazardous material at or above reportable quantities.
Violation Notes: Returned to compliance on 01/06/2015.
Violation Division: Riverside County Department of Env Health
Violation Program: HMRRP
Violation Source: CERS

Site ID: 47059
Site Name: Master Tune Up
Violation Date: 09-15-2014
Citation: 40 CFR 1 265.201(c)(3) - U.S. Code of Federal Regulations, Title 40, Chapter 1, Section(s) 265.201(c)(3)
Violation Description: Failure to conduct daily tank inspection of the discharge systems, monitoring equipment, and tank levels.
Violation Notes: Returned to compliance on 01/06/2015.
Violation Division: Riverside County Department of Env Health
Violation Program: HW
Violation Source: CERS

Site ID: 47059
Site Name: Master Tune Up
Violation Date: 10-25-2017
Citation: 22 CCR 12 66262.34(f) - California Code of Regulations, Title 22, Chapter 12, Section(s) 66262.34(f)
Violation Description: Failure to properly label hazardous waste accumulation containers and portable tanks with the following requirements: "Hazardous Waste", name and address of the generator, physical and chemical characteristics of the Hazardous Waste, and starting accumulation date.
Violation Notes: Returned to compliance on 11/28/2017.
Violation Division: Riverside County Department of Env Health
Violation Program: HW
Violation Source: CERS

Evaluation:
Eval General Type: Other/Unknown
Eval Date: 01-06-2015
Violations Found: No
Eval Type: Other, not routine, done by local agency
Eval Notes: Not reported
Eval Division: Riverside County Department of Env Health
Eval Program: HMRRP
Eval Source: CERS

Eval General Type: Other/Unknown
Eval Date: 01-06-2015
Violations Found: No
Eval Type: Other, not routine, done by local agency
Eval Notes: Not reported
Eval Division: Riverside County Department of Env Health
Eval Program: HW
Eval Source: CERS

Map ID
Direction
Distance
Elevation

MAP FINDINGS

Site

Database(s)

EDR ID Number
EPA ID Number

TUNE UP MASTERS (Continued)

S104574495

Eval General Type: Compliance Evaluation Inspection
Eval Date: 09-15-2014
Violations Found: Yes
Eval Type: Routine done by local agency
Eval Notes: Not reported
Eval Division: Riverside County Department of Env Health
Eval Program: HMRRP
Eval Source: CERS

Eval General Type: Compliance Evaluation Inspection
Eval Date: 09-15-2014
Violations Found: Yes
Eval Type: Routine done by local agency
Eval Notes: Not reported
Eval Division: Riverside County Department of Env Health
Eval Program: HW
Eval Source: CERS

Eval General Type: Other/Unknown
Eval Date: 09-26-2017
Violations Found: No
Eval Type: Other, not routine, done by local agency
Eval Notes: Not reported
Eval Division: Riverside County Department of Env Health
Eval Program: HMRRP
Eval Source: CERS

Eval General Type: Other/Unknown
Eval Date: 09-26-2017
Violations Found: No
Eval Type: Other, not routine, done by local agency
Eval Notes: Not reported
Eval Division: Riverside County Department of Env Health
Eval Program: HW
Eval Source: CERS

Eval General Type: Other/Unknown
Eval Date: 10-08-2014
Violations Found: No
Eval Type: Other, not routine, done by local agency
Eval Notes: Delivered typed inspection report.
Eval Division: Riverside County Department of Env Health
Eval Program: HMRRP
Eval Source: CERS

Eval General Type: Other/Unknown
Eval Date: 10-08-2014
Violations Found: No
Eval Type: Other, not routine, done by local agency
Eval Notes: Delivered typed inspection report.
Eval Division: Riverside County Department of Env Health
Eval Program: HW
Eval Source: CERS

Eval General Type: Compliance Evaluation Inspection
Eval Date: 10-25-2017
Violations Found: Yes

Map ID
Direction
Distance
Elevation

MAP FINDINGS

Site

Database(s)

EDR ID Number
EPA ID Number

TUNE UP MASTERS (Continued)

S104574495

Eval Type: Routine done by local agency
Eval Notes: Not reported
Eval Division: Riverside County Department of Env Health
Eval Program: HMRRP
Eval Source: CERS

Eval General Type: Compliance Evaluation Inspection
Eval Date: 10-25-2017
Violations Found: Yes
Eval Type: Routine done by local agency
Eval Notes: Not reported
Eval Division: Riverside County Department of Env Health
Eval Program: HW
Eval Source: CERS

Eval General Type: Other/Unknown
Eval Date: 10-27-2017
Violations Found: No
Eval Type: Other, not routine, done by local agency
Eval Notes: Hand deliver report, get signature, and go over report with manager.
Eval Division: Riverside County Department of Env Health
Eval Program: HW
Eval Source: CERS

Eval General Type: Other/Unknown
Eval Date: 11-28-2017
Violations Found: No
Eval Type: Other, not routine, done by local agency
Eval Notes: Not reported
Eval Division: Riverside County Department of Env Health
Eval Program: HMRRP
Eval Source: CERS

Eval General Type: Other/Unknown
Eval Date: 11-28-2017
Violations Found: No
Eval Type: Other, not routine, done by local agency
Eval Notes: Not reported
Eval Division: Riverside County Department of Env Health
Eval Program: HW
Eval Source: CERS

Enforcement Action:
Site ID: 47059
Site Name: Master Tune Up
Site Address: 3394 HAMNER AVE
Site City: NORCO
Site Zip: 92860
Enf Action Date: 09-15-2014
Enf Action Type: Notice of Violation (Unified Program)
Enf Action Description: Notice of Violation Issued by the Inspector at the Time of Inspection
Enf Action Notes: Not reported
Enf Action Division: Riverside County Department of Env Health
Enf Action Program: HMRRP
Enf Action Source: CERS

Site ID: 47059

Map ID
Direction
Distance
Elevation

MAP FINDINGS

Site

Database(s)

EDR ID Number
EPA ID Number

TUNE UP MASTERS (Continued)

S104574495

Site Name: Master Tune Up
Site Address: 3394 HAMNER AVE
Site City: NORCO
Site Zip: 92860
Enf Action Date: 09-15-2014
Enf Action Type: Notice of Violation (Unified Program)
Enf Action Description: Notice of Violation Issued by the Inspector at the Time of Inspection
Enf Action Notes: Not reported
Enf Action Division: Riverside County Department of Env Health
Enf Action Program: HW
Enf Action Source: CERS

Coordinates:
Site ID: 47059
Facility Name: Master Tune Up
Env Int Type Code: HWG
Program ID: 10330390
Coord Name: Not reported
Ref Point Type Desc: Center of a facility or station.
Latitude: 33.930910
Longitude: -117.558130

Affiliation:
Affiliation Type Desc: Document Preparer
Entity Name: Marybel Anaya
Entity Title: Not reported
Affiliation Address: Not reported
Affiliation City: Not reported
Affiliation State: Not reported
Affiliation Country: Not reported
Affiliation Zip: Not reported
Affiliation Phone: Not reported

Affiliation Type Desc: Legal Owner
Entity Name: Marybel Anaya
Entity Title: Not reported
Affiliation Address: 1349 Canyon Rd
Affiliation City: San Bernardino
Affiliation State: CA
Affiliation Country: United States
Affiliation Zip: 92404
Affiliation Phone: (951) 343-0166

Affiliation Type Desc: Operator
Entity Name: Marybel Anaya
Entity Title: Not reported
Affiliation Address: Not reported
Affiliation City: Not reported
Affiliation State: Not reported
Affiliation Country: Not reported
Affiliation Zip: Not reported
Affiliation Phone: (951) 278-3171

Affiliation Type Desc: Facility Mailing Address
Entity Name: Mailing Address
Entity Title: Not reported

Map ID
Direction
Distance
Elevation

MAP FINDINGS

Site

Database(s)

EDR ID Number
EPA ID Number

TUNE UP MASTERS (Continued)

S104574495

Affiliation Address: 3394 Hamner Ave
Affiliation City: Norco
Affiliation State: CA
Affiliation Country: Not reported
Affiliation Zip: 92860
Affiliation Phone: Not reported

Affiliation Type Desc: Property Owner
Entity Name: DominiqueDifederico
Entity Title: Not reported
Affiliation Address: 5001 W Florida Ave spc 363
Affiliation City: Hemet
Affiliation State: CA
Affiliation Country: United States
Affiliation Zip: 92545
Affiliation Phone: (951) 746-7480

Affiliation Type Desc: CUPA District
Entity Name: Riverside Cnty Env Health
Entity Title: Not reported
Affiliation Address: 4065 County Circle Drive, Room 104
Affiliation City: Riverside
Affiliation State: CA
Affiliation Country: Not reported
Affiliation Zip: 92503
Affiliation Phone: (951) 358-5055

Affiliation Type Desc: Environmental Contact
Entity Name: Marybel Anaya
Entity Title: Not reported
Affiliation Address: 1349 Canyon Rd
Affiliation City: San Bernardino
Affiliation State: CA
Affiliation Country: Not reported
Affiliation Zip: 92404
Affiliation Phone: Not reported

Affiliation Type Desc: Identification Signer
Entity Name: Marybel Anaya
Entity Title: Owner
Affiliation Address: Not reported
Affiliation City: Not reported
Affiliation State: Not reported
Affiliation Country: Not reported
Affiliation Zip: Not reported
Affiliation Phone: Not reported

Affiliation Type Desc: Parent Corporation
Entity Name: Master Tune Up
Entity Title: Not reported
Affiliation Address: Not reported
Affiliation City: Not reported
Affiliation State: Not reported
Affiliation Country: Not reported
Affiliation Zip: Not reported
Affiliation Phone: Not reported

Map ID
Direction
Distance
Elevation

MAP FINDINGS

Site

Database(s)

EDR ID Number
EPA ID Number

TUNE UP MASTERS (Continued)

S104574495

Name: TUNE UP MASTERS
Address: 3394 HAMNER AVE
City,State,Zip: NORCO, CA 91760
Site ID: 199521
CERS ID: T0606500217
CERS Description: Leaking Underground Storage Tank Cleanup Site

Affiliation:
Affiliation Type Desc: Local Agency Caseworker
Entity Name: SHARON BOLTINGHOUSE - RIVERSIDE COUNTY LOP
Entity Title: Not reported
Affiliation Address: 3880 LEMON ST SUITE 200
Affiliation City: RIVERSIDE
Affiliation State: CA
Affiliation Country: Not reported
Affiliation Zip: Not reported
Affiliation Phone: 9519558980

Affiliation Type Desc: Regional Board Caseworker
Entity Name: CARL BERNHARDT - SANTA ANA RWQCB (REGION 8)
Entity Title: Not reported
Affiliation Address: 3737 MAIN STREET, SUITE 500
Affiliation City: RIVERSIDE
Affiliation State: CA
Affiliation Country: Not reported
Affiliation Zip: Not reported
Affiliation Phone: 9517824495

48
SSW
1/4-1/2
0.476 mi.
2514 ft.

CALIFORNIA REHAB CENTER
2100 5TH ST
NORCO, CA 91760

LUST **S118821892**
Cortese **N/A**
CERS

Relative:
Higher
Actual:
716 ft.

LUST:
Name: CALIFORNIA REHAB CENTER
Address: 2100 5TH ST
City,State,Zip: NORCO, CA 91760
Lead Agency: SANTA ANA RWQCB (REGION 8)
Case Type: LUST Cleanup Site
Geo Track: http://geotracker.waterboards.ca.gov/profile_report.asp?global_id=T0606500007
Global Id: T0606500007
Latitude: 33.9303997817169
Longitude: -117.567529678345
Status: Open - Assessment & Interim Remedial Action
Status Date: 01/25/2016
Case Worker: MAO
RB Case Number: 083300077T
Local Agency: RIVERSIDE COUNTY LOP
File Location: Regional Board
Local Case Number: 88422
Potential Media Affect: Aquifer used for drinking water supply
Potential Contaminants of Concern: Diesel
Site History: County of Riverside Department of Environmental Health, Hazardous Materials Management Division (CRDHMM) in March 1999 requested a workplan following the removal of two underground storage tanks in November 1998. In August 2005, CRDHMM transferred the case to RWQCB.

Map ID
Direction
Distance
Elevation

MAP FINDINGS

Site

Database(s)

EDR ID Number
EPA ID Number

CALIFORNIA REHAB CENTER (Continued)

S118821892

LUST:

Global Id: T0606500007
Contact Type: Regional Board Caseworker
Contact Name: MIGUEL OVIEDO
Organization Name: SANTA ANA RWQCB (REGION 8)
Address: 3737 Main Street, Suite 500
City: RIVERSIDE
Email: miguel.oviedo@waterboards.ca.gov
Phone Number: 9517823238

Global Id: T0606500007
Contact Type: Local Agency Caseworker
Contact Name: SHARON BOLTINGHOUSE
Organization Name: RIVERSIDE COUNTY LOP
Address: 3880 LEMON ST SUITE 200
City: RIVERSIDE
Email: sbolting@rivco.org
Phone Number: 9519558980

LUST:

Global Id: T0606500007
Action Type: ENFORCEMENT
Date: 07/06/2009
Action: Technical Correspondence / Assistance / Other

Global Id: T0606500007
Action Type: ENFORCEMENT
Date: 07/14/2009
Action: Technical Correspondence / Assistance / Other

Global Id: T0606500007
Action Type: ENFORCEMENT
Date: 07/06/2009
Action: Technical Correspondence / Assistance / Other

Global Id: T0606500007
Action Type: ENFORCEMENT
Date: 05/09/2019
Action: Closure Denial Letter

Global Id: T0606500007
Action Type: ENFORCEMENT
Date: 07/15/2009
Action: Letter - Notice

Global Id: T0606500007
Action Type: ENFORCEMENT
Date: 03/03/2010
Action: Technical Correspondence / Assistance / Other

Global Id: T0606500007
Action Type: RESPONSE
Date: 03/30/2011
Action: Other Report / Document

Global Id: T0606500007

Map ID
Direction
Distance
Elevation

MAP FINDINGS

Site

Database(s)

EDR ID Number
EPA ID Number

CALIFORNIA REHAB CENTER (Continued)

S118821892

Action Type: RESPONSE
Date: 03/25/2015
Action: Monitoring Report - Quarterly

Global Id: T0606500007
Action Type: RESPONSE
Date: 07/01/2015
Action: Monitoring Report - Semi-Annually

Global Id: T0606500007
Action Type: ENFORCEMENT
Date: 01/28/2010
Action: Technical Correspondence / Assistance / Other

Global Id: T0606500007
Action Type: RESPONSE
Date: 03/10/2010
Action: Monitoring Report - Quarterly

Global Id: T0606500007
Action Type: ENFORCEMENT
Date: 06/03/2007
Action: File review

Global Id: T0606500007
Action Type: ENFORCEMENT
Date: 01/25/2016
Action: Technical Correspondence / Assistance / Other

Global Id: T0606500007
Action Type: ENFORCEMENT
Date: 12/28/2015
Action: File review

Global Id: T0606500007
Action Type: RESPONSE
Date: 03/26/2018
Action: Soil Vapor Intrusion Investigation Workplan - Regulator Responded

Global Id: T0606500007
Action Type: RESPONSE
Date: 10/19/2018
Action: Request for Closure - Regulator Responded

Global Id: T0606500007
Action Type: ENFORCEMENT
Date: 05/09/2012
Action: File review

Global Id: T0606500007
Action Type: Other
Date: 02/24/1987
Action: Leak Reported

Global Id: T0606500007
Action Type: RESPONSE
Date: 08/30/2007

Map ID
Direction
Distance
Elevation

MAP FINDINGS

Site

Database(s)

EDR ID Number
EPA ID Number

CALIFORNIA REHAB CENTER (Continued)

S118821892

Action: Other Workplan

Global Id: T0606500007
Action Type: ENFORCEMENT
Date: 01/24/2018
Action: File review

Global Id: T0606500007
Action Type: ENFORCEMENT
Date: 03/06/2019
Action: Closure Denial Letter

Global Id: T0606500007
Action Type: ENFORCEMENT
Date: 03/08/2019
Action: Closure Denial Letter

Global Id: T0606500007
Action Type: ENFORCEMENT
Date: 07/12/2007
Action: Technical Correspondence / Assistance / Other

Global Id: T0606500007
Action Type: ENFORCEMENT
Date: 02/02/2009
Action: Technical Correspondence / Assistance / Other

Global Id: T0606500007
Action Type: ENFORCEMENT
Date: 08/20/2008
Action: Technical Correspondence / Assistance / Other

LUST:

Global Id: T0606500007
Status: Open - Case Begin Date
Status Date: 02/24/1987

Global Id: T0606500007
Status: Open - Site Assessment
Status Date: 03/01/1987

Global Id: T0606500007
Status: Open - Site Assessment
Status Date: 09/12/1989

Global Id: T0606500007
Status: Open - Remediation
Status Date: 11/01/1990

Global Id: T0606500007
Status: Open - Assessment & Interim Remedial Action
Status Date: 06/28/2007

Global Id: T0606500007
Status: Open - Site Assessment
Status Date: 06/28/2007

Map ID
Direction
Distance
Elevation

MAP FINDINGS

Site

Database(s)

EDR ID Number
EPA ID Number

CALIFORNIA REHAB CENTER (Continued)

S118821892

Global Id: T0606500007
Status: Open - Assessment & Interim Remedial Action
Status Date: 01/25/2016

CORTESE:

Name: CALIFORNIA REHAB CENTER
Address: 2100 5TH ST
City,State,Zip: NORCO, CA 91760
Region: CORTESE
Envirostor Id: Not reported
Global ID: T0606500007
Site/Facility Type: LUST CLEANUP SITE
Cleanup Status: OPEN - ASSESSMENT & INTERIM REMEDIAL ACTION
Status Date: Not reported
Site Code: Not reported
Latitude: Not reported
Longitude: Not reported
Owner: Not reported
Enf Type: Not reported
Swat R: Not reported
Flag: active
Order No: Not reported
Waste Discharge System No: Not reported
Effective Date: Not reported
Region 2: Not reported
WID Id: Not reported
Solid Waste Id No: Not reported
Waste Management Uit Name: Not reported
File Name: Active Open

CERS:

Name: CALIFORNIA REHAB CENTER
Address: 2100 5TH ST
City,State,Zip: NORCO, CA 91760
Site ID: 224441
CERS ID: T0606500007
CERS Description: Leaking Underground Storage Tank Cleanup Site

Affiliation:

Affiliation Type Desc: Local Agency Caseworker
Entity Name: SHARON BOLTINGHOUSE - RIVERSIDE COUNTY LOP
Entity Title: Not reported
Affiliation Address: 3880 LEMON ST SUITE 200
Affiliation City: RIVERSIDE
Affiliation State: CA
Affiliation Country: Not reported
Affiliation Zip: Not reported
Affiliation Phone: 9519558980

Affiliation Type Desc: Regional Board Caseworker
Entity Name: MIGUEL OVIEDO - SANTA ANA RWQCB (REGION 8)
Entity Title: Not reported
Affiliation Address: 3737 Main Street, Suite 500
Affiliation City: RIVERSIDE
Affiliation State: CA
Affiliation Country: Not reported

Map ID
Direction
Distance
Elevation

MAP FINDINGS

Site

Database(s)

EDR ID Number
EPA ID Number

CALIFORNIA REHAB CENTER (Continued)

S118821892

Affiliation Zip: Not reported
Affiliation Phone: 9517823238

49
SSE
1/4-1/2
0.477 mi.
2521 ft.

NORCO DRUG
1451 5TH STREET
NORCO, CA 92860

SEMS 1005904127
CAN000905917

Relative:
Lower
Actual:
629 ft.

SEMS:
Site ID: 0905917
EPA ID: CAN000905917
Cong District: Not reported
FIPS Code: 06065
Latitude: Not reported
Longitude: Not reported
FF: N
NPL: Not on the NPL
Non NPL Status: Removal Only Site (No Site Assessment Work Needed)

SEMS Detail:
Region: 09
Site ID: 0905917
EPA ID: CAN000905917
Site Name: NORCO DRUG
NPL: N
FF: N
OU: 00
Action Code: RV
Action Name: RMVL
SEQ: 1
Start Date: 2002-05-09 04:00:00
Finish Date: 5/9/2002 4:00:00 AM
Qual: C
Current Action Lead: EPA Perf

Region: 09
Site ID: 0905917
EPA ID: CAN000905917
Site Name: NORCO DRUG
NPL: N
FF: N
OU: 00
Action Code: RS
Action Name: RV ASSESS
SEQ: 1
Start Date: 2002-05-09 04:00:00
Finish Date: 5/9/2002 4:00:00 AM
Qual: Not reported
Current Action Lead: EPA Perf In-Hse

MAP FINDINGS

Map ID
 Direction
 Distance
 Elevation

Site

Database(s)

EDR ID Number
 EPA ID Number

E50
South
1/4-1/2
0.486 mi.
2566 ft.

PIPELINE CONTRACTORS WEST, INC
3336 HAMNER AVE
NORCO, CA 91760
Site 1 of 2 in cluster E

LUST **S101307982**
N/A

Relative:
Lower
Actual:
639 ft.

LUST REG 8:
 Name: PIPELINE CONTRACTORS WEST, INC
 Address: 3336 HAMNER AVE
 City: NORCO
 Region: 8
 County: Riverside
 Regional Board: Santa Ana Region
 Facility Status: Case Closed
 Case Number: 083302295T
 Local Case Num: 93638
 Case Type: Soil only
 Substance: Gasoline
 Qty Leaked: Not reported
 Abate Method: Not reported
 Cross Street: 5TH
 Enf Type: CLOS
 Funding: Not reported
 How Discovered: Tank Closure
 How Stopped: Not reported
 Leak Cause: UNK
 Leak Source: UNK
 Global ID: T0606500331
 How Stopped Date: 6/8/1993
 Enter Date: 9/15/1993
 Date Confirmation of Leak Began: 6/8/1993
 Date Preliminary Assessment Began: Not reported
 Discover Date: 6/8/1993
 Enforcement Date: Not reported
 Close Date: 10/17/1994
 Date Prelim Assessment Workplan Submitted: Not reported
 Date Pollution Characterization Began: Not reported
 Date Remediation Plan Submitted: Not reported
 Date Remedial Action Underway: Not reported
 Date Post Remedial Action Monitoring: 6/10/1994
 Enter Date: 9/15/1993
 GW Qualifies: Not reported
 Soil Qualifies: Not reported
 Operator: Not reported
 Facility Contact: Not reported
 Interim: Not reported
 Oversight Program: LUST
 Latitude: 33.9302026
 Longitude: -117.5583165
 MTBE Date: Not reported
 Max MTBE GW: Not reported
 MTBE Concentration: 1
 Max MTBE Soil: Not reported
 MTBE Fuel: 1
 MTBE Tested: MTBE Detected. Site tested for MTBE & MTBE detected
 MTBE Class: *
 Staff: RS
 Staff Initials: UNK
 Lead Agency: Local Agency

Map ID
Direction
Distance
Elevation

MAP FINDINGS

Site

Database(s)

EDR ID Number
EPA ID Number

PIPELINE CONTRACTORS WEST, INC (Continued)

S101307982

Local Agency: 33000L
Hydr Basin #: UPPER SANTA ANA VALL
Beneficial: Not reported
Priority: Not reported
Cleanup Fund Id: Not reported
Work Suspended: Not reported
Summary: DIESEL ALSO ADDITIONAL
RESPONSIBLE PARTIES: MS BEVERLY NORMAN, P.O.BOX 6534, MOHAVE VALLEY, AZ 86440

E51
South
1/4-1/2
0.486 mi.
2566 ft.

PCW PIPELINE CONTRACTORS WEST
3336 HAMNER AVE
NORCO, CA 91760
Site 2 of 2 in cluster E

LUST S100925705
HIST CORTESE N/A
CERS

Relative:
Lower
Actual:
639 ft.

LUST:
Name: PCW PIPELINE CONTRACTORS WEST
Address: 3336 HAMNER AVE
City,State,Zip: NORCO, CA 91760
Lead Agency: RIVERSIDE COUNTY LOP
Case Type: LUST Cleanup Site
Geo Track: http://geotracker.waterboards.ca.gov/profile_report.asp?global_id=T0606500331
Global Id: T0606500331
Latitude: 33.9301977526994
Longitude: -117.558259164349
Status: Completed - Case Closed
Status Date: 10/17/1994
Case Worker: RIV
RB Case Number: 083302295T
Local Agency: RIVERSIDE COUNTY LOP
File Location: Local Agency Warehouse
Local Case Number: 93638
Potential Media Affect: Soil
Potential Contaminants of Concern: Gasoline
Site History: Not reported

LUST:
Global Id: T0606500331
Contact Type: Regional Board Caseworker
Contact Name: ROSE SCOTT
Organization Name: SANTA ANA RWQCB (REGION 8)
Address: 3737 MAIN STREET, SUITE 500
City: RIVERSIDE
Email: rose.scott@waterboards.ca.gov
Phone Number: 9513206375

Global Id: T0606500331
Contact Type: Local Agency Caseworker
Contact Name: Riverside County LOP
Organization Name: RIVERSIDE COUNTY LOP
Address: 3880 LEMON ST SUITE 200
City: RIVERSIDE
Email: Not reported
Phone Number: 9519558980

LUST:
Global Id: T0606500331
Action Type: ENFORCEMENT

Map ID
Direction
Distance
Elevation

MAP FINDINGS

Site

Database(s)

EDR ID Number
EPA ID Number

PCW PIPELINE CONTRACTORS WEST (Continued)

S100925705

Date: 10/17/1994
Action: Closure/No Further Action Letter

Global Id: T0606500331
Action Type: ENFORCEMENT
Date: 10/17/1994
Action: File review - #RCDEH Upload Site File 10/1/2015

Global Id: T0606500331
Action Type: Other
Date: 06/08/1993
Action: Leak Discovery

Global Id: T0606500331
Action Type: Other
Date: 06/08/1993
Action: Leak Stopped

Global Id: T0606500331
Action Type: Other
Date: 07/14/1993
Action: Leak Reported

Global Id: T0606500331
Action Type: ENFORCEMENT
Date: 10/18/1994
Action: Closure/No Further Action Letter - #Riv Co Closure

LUST:

Global Id: T0606500331
Status: Open - Case Begin Date
Status Date: 06/08/1993

Global Id: T0606500331
Status: Open - Site Assessment
Status Date: 06/08/1993

Global Id: T0606500331
Status: Open - Verification Monitoring
Status Date: 06/10/1994

Global Id: T0606500331
Status: Completed - Case Closed
Status Date: 10/17/1994

RIVERSIDE CO. LUST:

Name: PCW/PIPELINE CONTRACTORS WEST
Address: 3336 HAMNER AVE
City,State,Zip: NORCO, CA
Region: RIVERSIDE
Facility ID: 93638
Employee: Jones
Site Closed: Yes
Case Type: Soil only
Facility Status: closed/action completed

Map ID
Direction
Distance
Elevation

MAP FINDINGS

Site

Database(s)

EDR ID Number
EPA ID Number

PCW PIPELINE CONTRACTORS WEST (Continued)

S100925705

Casetype Decode: Soil only is impacted
Fstatus Decode: Closed/Action completed

HIST CORTESE:
edr_fname: PIPELINE CONTRACTORS WEST
edr_fadd1: 3336 HAMNER
City,State,Zip: NORCO, CA
Region: CORTESE
Facility County Code: 33
Reg By: LTNKA
Reg Id: 083302295T

CERS:
Name: PCW PIPELINE CONTRACTORS WEST
Address: 3336 HAMNER AVE
City,State,Zip: NORCO, CA 91760
Site ID: 237169
CERS ID: T0606500331
CERS Description: Leaking Underground Storage Tank Cleanup Site

Affiliation:
Affiliation Type Desc: Local Agency Caseworker
Entity Name: Riverside County LOP - RIVERSIDE COUNTY LOP
Entity Title: Not reported
Affiliation Address: 3880 LEMON ST SUITE 200
Affiliation City: RIVERSIDE
Affiliation State: CA
Affiliation Country: Not reported
Affiliation Zip: Not reported
Affiliation Phone: 9519558980

Affiliation Type Desc: Regional Board Caseworker
Entity Name: ROSE SCOTT - SANTA ANA RWQCB (REGION 8)
Entity Title: Not reported
Affiliation Address: 3737 MAIN STREET, SUITE 500
Affiliation City: RIVERSIDE
Affiliation State: CA
Affiliation Country: Not reported
Affiliation Zip: Not reported
Affiliation Phone: 9513206375

52
SE
1/2-1
0.673 mi.
3553 ft.

**STATE OF CALIFORNIA
DEPT OF CORRECTIONS REHAB CTR
NORCO, CA 91760**

**HWP S109467293
N/A**

**Relative:
Lower
Actual:
640 ft.**

HWP:
Name: STATE OF CALIFORNIA
Address: DEPT OF CORRECTIONS REHAB CTR
City,State,Zip: NORCO, CA 917600000
EPA Id: CAX000071654
Cleanup Status: CLOSED
Latitude: 33.93146
Longitude: -117.5480
Facility Type: Historical - Non-Operating

Map ID
 Direction
 Distance
 Elevation

MAP FINDINGS

Site

Database(s)

EDR ID Number
 EPA ID Number

STATE OF CALIFORNIA (Continued)

S109467293

Facility Size: Not reported
 Team: Not reported
 Supervisor: Not reported
 Site Code: Not reported
 Assembly District: 60
 Senate District: 31
 Public Information Officer: Not reported
 Public Information Officer: Not reported

 Closure:
 EPA Id: CAX000071654
 Facility Type: Historical - Non-Operating
 Unit Names: Unit1
 Event Description: Closure Administrative - ISSUE CLOSURE VERIFICATION
 Actual Date: 11/20/2017

 Alias:
 EPA Id: CAX000071654
 Facility Type: Historical - Non-Operating
 Alias Type: APN
 Alias: 127100025

 EPA Id: CAX000071654
 Facility Type: Historical - Non-Operating
 Alias Type: APN
 Alias: 131140038

 EPA Id: CAX000071654
 Facility Type: Historical - Non-Operating
 Alias Type: APN
 Alias: 131160037

53
SW
 1/2-1
 0.722 mi.
 3811 ft.

NORCO INGALLS HALL USAR
2400 5TH STREET
NORCO, CA 91760

ENVIROSTOR S103393793
N/A

Relative:
Lower

Actual:
656 ft.

ENVIROSTOR:
 Name: NORCO INGALLS HALL USAR
 Address: 2400 5TH STREET
 City,State,Zip: NORCO, CA 91760
 Facility ID: 33970007
 Status: No Further Action
 Status Date: 12/13/2018
 Site Code: 400686
 Site Type: Military Evaluation
 Site Type Detailed: Open Base
 Acres: 1
 NPL: NO
 Regulatory Agencies: DTSC
 Lead Agency: DTSC
 Program Manager: Not reported
 Supervisor: Referred - Not Assigned
 Division Branch: Cleanup Cypress
 Assembly: 60
 Senate: 31

Map ID
Direction
Distance
Elevation

MAP FINDINGS

Site

Database(s)

EDR ID Number
EPA ID Number

NORCO INGALLS HALL USAR (Continued)

S103393793

Special Program: Not reported
Restricted Use: NO
Site Mgmt Req: NONE SPECIFIED
Funding: DERA
Latitude: 33.93083
Longitude: -117.5705
APN: NONE SPECIFIED
Past Use: NONE SPECIFIED
Potential COC: NONE SPECIFIED
Confirmed COC: NONE SPECIFIED
Potential Description: NONE SPECIFIED
Alias Name: USARC NORCO
Alias Type: Alternate Name
Alias Name: 400686
Alias Type: Project Code (Site Code)
Alias Name: 33970007
Alias Type: Envirostor ID Number

Completed Info:

Completed Area Name: PROJECT WIDE
Completed Sub Area Name: Not reported
Completed Document Type: * Delisting Document
Completed Date: 05/07/2001
Comments: DLIST - SITE 1 (GREASE RACK): The purpose of the decision document is to present the selected action for the Site 1 - grease rack in accordance with the Comprehensive Environmental Response, Compensation and Liability Act (CERCLA). It has been determined that the selected remedy of No Further Action (NFA) is protective of human health and the environment. The decision document describes the selected action based on the results of the site investigation and the EBS conducted under the Installation Restoration Program (IRP). DTSC concurred with the decision document's NFA recommendation in a letter dated April 2, 2001. DTSC's agreement to remove this site from the IRP list does not represent certification or validation that the entire facility does not have any hazardous substance releases. Should DTSC become aware of potential hazardous substance releases, it will initiate appropriate action to correct the problem.

Completed Area Name: PROJECT WIDE
Completed Sub Area Name: Not reported
Completed Document Type: Preliminary Endangerment Assessment Report
Completed Date: 06/28/2000
Comments: PEA - The field investigation report and DTSC's physical inspection of the facility confirmed that no grease rack was ever located at the facility. The United States Army Reserve Center requested the removal of Norco Ingalls Hall from DTSC's Installation Restoration Program list for the 63D Regional Support Command in a letter dated June 4, 1999. DTSC concurred with the Norco Ingalls Hall recommendation for removal from the 63D Regional Support Command based on the field investigation report and DTSC's physical inspection of the facility. A copy of our January 6, 2000 approval letter is attached.

Future Area Name: Not reported
Future Sub Area Name: Not reported
Future Document Type: Not reported
Future Due Date: Not reported
Schedule Area Name: Not reported
Schedule Sub Area Name: Not reported

Map ID
Direction
Distance
Elevation

MAP FINDINGS

Site

Database(s)

EDR ID Number
EPA ID Number

NORCO INGALLS HALL USAR (Continued)

S103393793

Schedule Document Type: Not reported
Schedule Due Date: Not reported
Schedule Revised Date: Not reported

F54
SSW
1/2-1
0.874 mi.
4613 ft.

NORCO
NORCO, CA
Site 1 of 2 in cluster F

ENVIROSTOR **S107736908**
N/A

Relative:
Lower
Actual:
662 ft.

ENVIROSTOR:
Name: NORCO
Address: Not reported
City,State,Zip: NORCO, CA
Facility ID: 80000098
Status: Inactive - Needs Evaluation
Status Date: 07/01/2005
Site Code: Not reported
Site Type: Military Evaluation
Site Type Detailed: FUDS
Acres: 0
NPL: NO
Regulatory Agencies: SMBRP
Lead Agency: SMBRP
Program Manager: Not reported
Supervisor: Douglas Bautista
Division Branch: Cleanup Cypress
Assembly: 60
Senate: 31
Special Program: Not reported
Restricted Use: NO
Site Mgmt Req: NONE SPECIFIED
Funding: DERA
Latitude: 33.925
Longitude: -117.5625
APN: NONE SPECIFIED
Past Use: NONE SPECIFIED
Potential COC: NONE SPECIFIED
Confirmed COC: NONE SPECIFIED
Potential Description: NONE SPECIFIED
Alias Name: CA99799F744300
Alias Type: Federal Facility ID
Alias Name: J09CA0141
Alias Type: INPR
Alias Name: 80000098
Alias Type: Envirostor ID Number

Completed Info:

Completed Area Name: PROJECT WIDE
Completed Sub Area Name: Not reported
Completed Document Type: Inventory Project Report (INPR)
Completed Date: 05/18/1994
Comments: Not reported

Future Area Name: Not reported
Future Sub Area Name: Not reported
Future Document Type: Not reported
Future Due Date: Not reported

Map ID
Direction
Distance
Elevation

MAP FINDINGS

Site

Database(s)

EDR ID Number
EPA ID Number

NORCO (Continued)

S107736908

Schedule Area Name: Not reported
Schedule Sub Area Name: Not reported
Schedule Document Type: Not reported
Schedule Due Date: Not reported
Schedule Revised Date: Not reported

F55
SSW
1/2-1
0.874 mi.
4613 ft.

NORCO USARC

FUDS 1024903428
N/A

NORCO, CA

Site 2 of 2 in cluster F

Relative:
Lower

FUDS:

Actual:
662 ft.

EPA Region: 9
Installation ID: CA99799F744300
Congressional District Number: 42
Facility Name: NORCO USARC
FUDS Number: J09CA0141
City: NORCO
State: CA
County: RIVERSIDE
Telephone: 213-452-3920
USACE Division: South Pacific Division (SPD)
USACE District: Los Angeles District (SPL)
Status: Properties without projects
Current Owner: Other
X Coord: -117.562499999674
Y Coord: 33.924999999751002
Latitude: 33.924999999999997
Longitude: -117.5625

56
SSW
1/2-1
0.898 mi.
4741 ft.

CORONA ANNEX

FUDS 1007212248
N/A

NORCO, CA

Relative:
Lower

FUDS:

Actual:
670 ft.

EPA Region: 9
Installation ID: CA99799F599900
Congressional District Number: 42
Facility Name: CORONA ANNEX
FUDS Number: J09CA1120
City: NORCO
State: CA
County: RIVERSIDE
Telephone: 213-452-3920
USACE Division: South Pacific Division (SPD)
USACE District: Los Angeles District (SPL)
Status: Properties with all projects at site closeout
Current Owner: Local Government; Other Federal Government
X Coord: -117.57199899975301
Y Coord: 33.917300999942
Latitude: 33.917301000000002
Longitude: -117.57199900000001

Map ID
Direction
Distance
Elevation

MAP FINDINGS

Site

Database(s)

EDR ID Number
EPA ID Number

CORONA ANNEX (Continued)

1007212248

FUDS Detail as of Jan 2015:

Fiscal Year: 2013
Federal Facility ID: CA9799F5999
RAB: Not reported
NPL Status: Not Listed
Description:

The U.S. acquired a total of 713.665 acres of land in fee and direct purchase for the former Corona Naval Hospital, located in the city of Norco, Riverside County, California. The site is located about 3 miles north of the City of Corona, in Norco, Riverside County, California. The site entrance is located on Fifth Street south of Norconian Drive. The site is bounded by Fifth Street to the north, Hamner Avenue to the east, Third Street to the south, and Western Avenue to the west. Disestablishment of the hospital was declared by the Navy on 1 November 1949. The hospital was reopened on 1 June 1951 and the Navy inactivated the hospital again in September 1957. On 21 September 1959, 580 acres of the former hospital site were transferred to Bureau of Naval Weapons for use by the Naval Ordnance Laboratory. The remaining 115 acres were declared excess and recommended to GSA for disposal.) On 30 March 1962, 92.3553 acres were transferred to the State of California for use as a Narcotics Rehabilitation Center. On 15 May 1962, an additional 14.6014 acres were transferred to Corona Unified School District. On 4 June 1985, 141.86 acres were transferred to Riverside Community College District. Approximately 219 acres were transferred by quitclaim deeds to two private owners on 19 May 1967 and 23 June 1972. These parcels were subsequently purchased by two housing developers. The Seal Beach Naval Weapons Station currently owns 245.75 acres.

History:

The site is a former Navy site for testing and targeting activities. Beginning in December 1941, the U.S. acquired a total of 713.665 acres of land in fee and direct purchase for the former Corona Naval Hospital. In 1959, the entire site was transferred to the Bureau of Naval Weapons. Subsequently, portions of the site totaling 467.915 acres were declared excess, and selected parcels of the site were relinquished and transferred through several quitclaim deeds at various time periods to private developers and the State of California. The Navy currently occupies 245.75 acres. Disposals occurred as follows: On 30 March 1962, 92.3553 acres were transferred to the State of California for use as a Narcotics Rehabilitation Center. On 15 May, 1962, 14.604 acres were transferred to Corona Unified School District. On 19 May 1967 and 23 June 1972, approx. 219 acres were transferred by quitclaim deeds to Lewis Homes and Crestwood Homes Development. On June 1985, 141.86 acres were transferred to Riverside Community College. Military munitions were produced or demilitarized at this location and therefore may present an explosive hazard.

CTC: 124.40000000000001
Current Program: Not reported
Future Program: Not reported
Institutional ID: 61865

Count: 3 records.

ORPHAN SUMMARY

City	EDR ID	Site Name	Site Address	Zip	Database(s)
MIRA LOMA	S107534537		500 HAMNER STREET, SPACE #430,	91752	CDL
NORCO	S103771165	NORCO CONSERVATION CAMP	5TH ST	92860	LUST
NORCO	S107539853		ON HAMNER, 1/8 MI N OF 6TH STR	92860	CDL

GOVERNMENT RECORDS SEARCHED / DATA CURRENCY TRACKING

To maintain currency of the following federal and state databases, EDR contacts the appropriate governmental agency on a monthly or quarterly basis, as required.

Number of Days to Update: Provides confirmation that EDR is reporting records that have been updated within 90 days from the date the government agency made the information available to the public.

STANDARD ENVIRONMENTAL RECORDS

Federal NPL site list

NPL: National Priority List

National Priorities List (Superfund). The NPL is a subset of CERCLIS and identifies over 1,200 sites for priority cleanup under the Superfund Program. NPL sites may encompass relatively large areas. As such, EDR provides polygon coverage for over 1,000 NPL site boundaries produced by EPA's Environmental Photographic Interpretation Center (EPIC) and regional EPA offices.

Date of Government Version: 07/19/2019	Source: EPA
Date Data Arrived at EDR: 07/30/2019	Telephone: N/A
Date Made Active in Reports: 09/03/2019	Last EDR Contact: 10/02/2019
Number of Days to Update: 35	Next Scheduled EDR Contact: 01/13/2020
	Data Release Frequency: Quarterly

NPL Site Boundaries

Sources:

EPA's Environmental Photographic Interpretation Center (EPIC)
Telephone: 202-564-7333

EPA Region 1
Telephone 617-918-1143

EPA Region 6
Telephone: 214-655-6659

EPA Region 3
Telephone 215-814-5418

EPA Region 7
Telephone: 913-551-7247

EPA Region 4
Telephone 404-562-8033

EPA Region 8
Telephone: 303-312-6774

EPA Region 5
Telephone 312-886-6686

EPA Region 9
Telephone: 415-947-4246

EPA Region 10
Telephone 206-553-8665

Proposed NPL: Proposed National Priority List Sites

A site that has been proposed for listing on the National Priorities List through the issuance of a proposed rule in the Federal Register. EPA then accepts public comments on the site, responds to the comments, and places on the NPL those sites that continue to meet the requirements for listing.

Date of Government Version: 07/19/2019	Source: EPA
Date Data Arrived at EDR: 07/30/2019	Telephone: N/A
Date Made Active in Reports: 09/03/2019	Last EDR Contact: 10/02/2019
Number of Days to Update: 35	Next Scheduled EDR Contact: 01/13/2020
	Data Release Frequency: Quarterly

NPL LIENS: Federal Superfund Liens

Federal Superfund Liens. Under the authority granted the USEPA by CERCLA of 1980, the USEPA has the authority to file liens against real property in order to recover remedial action expenditures or when the property owner received notification of potential liability. USEPA compiles a listing of filed notices of Superfund Liens.

GOVERNMENT RECORDS SEARCHED / DATA CURRENCY TRACKING

Date of Government Version: 10/15/1991
Date Data Arrived at EDR: 02/02/1994
Date Made Active in Reports: 03/30/1994
Number of Days to Update: 56

Source: EPA
Telephone: 202-564-4267
Last EDR Contact: 08/15/2011
Next Scheduled EDR Contact: 11/28/2011
Data Release Frequency: No Update Planned

Federal Delisted NPL site list

Delisted NPL: National Priority List Deletions

The National Oil and Hazardous Substances Pollution Contingency Plan (NCP) establishes the criteria that the EPA uses to delete sites from the NPL. In accordance with 40 CFR 300.425.(e), sites may be deleted from the NPL where no further response is appropriate.

Date of Government Version: 07/19/2019
Date Data Arrived at EDR: 07/30/2019
Date Made Active in Reports: 09/03/2019
Number of Days to Update: 35

Source: EPA
Telephone: N/A
Last EDR Contact: 10/02/2019
Next Scheduled EDR Contact: 01/13/2020
Data Release Frequency: Quarterly

Federal CERCLIS list

FEDERAL FACILITY: Federal Facility Site Information listing

A listing of National Priority List (NPL) and Base Realignment and Closure (BRAC) sites found in the Comprehensive Environmental Response, Compensation and Liability Information System (CERCLIS) Database where EPA Federal Facilities Restoration and Reuse Office is involved in cleanup activities.

Date of Government Version: 04/03/2019
Date Data Arrived at EDR: 04/05/2019
Date Made Active in Reports: 05/14/2019
Number of Days to Update: 39

Source: Environmental Protection Agency
Telephone: 703-603-8704
Last EDR Contact: 07/03/2019
Next Scheduled EDR Contact: 10/14/2019
Data Release Frequency: Varies

SEMS: Superfund Enterprise Management System

SEMS (Superfund Enterprise Management System) tracks hazardous waste sites, potentially hazardous waste sites, and remedial activities performed in support of EPA's Superfund Program across the United States. The list was formerly known as CERCLIS, renamed to SEMS by the EPA in 2015. The list contains data on potentially hazardous waste sites that have been reported to the USEPA by states, municipalities, private companies and private persons, pursuant to Section 103 of the Comprehensive Environmental Response, Compensation, and Liability Act (CERCLA). This dataset also contains sites which are either proposed to or on the National Priorities List (NPL) and the sites which are in the screening and assessment phase for possible inclusion on the NPL.

Date of Government Version: 07/19/2019
Date Data Arrived at EDR: 07/30/2019
Date Made Active in Reports: 09/03/2019
Number of Days to Update: 35

Source: EPA
Telephone: 800-424-9346
Last EDR Contact: 10/02/2019
Next Scheduled EDR Contact: 10/28/2019
Data Release Frequency: Quarterly

Federal CERCLIS NFRAP site list

SEMS-ARCHIVE: Superfund Enterprise Management System Archive

GOVERNMENT RECORDS SEARCHED / DATA CURRENCY TRACKING

SEMS-ARCHIVE (Superfund Enterprise Management System Archive) tracks sites that have no further interest under the Federal Superfund Program based on available information. The list was formerly known as the CERCLIS-NFRAP, renamed to SEMS ARCHIVE by the EPA in 2015. EPA may perform a minimal level of assessment work at a site while it is archived if site conditions change and/or new information becomes available. Archived sites have been removed and archived from the inventory of SEMS sites. Archived status indicates that, to the best of EPA's knowledge, assessment at a site has been completed and that EPA has determined no further steps will be taken to list the site on the National Priorities List (NPL), unless information indicates this decision was not appropriate or other considerations require a recommendation for listing at a later time. The decision does not necessarily mean that there is no hazard associated with a given site; it only means that, based upon available information, the location is not judged to be potential NPL site.

Date of Government Version: 07/19/2019	Source: EPA
Date Data Arrived at EDR: 07/30/2019	Telephone: 800-424-9346
Date Made Active in Reports: 09/03/2019	Last EDR Contact: 10/02/2019
Number of Days to Update: 35	Next Scheduled EDR Contact: 10/28/2019
	Data Release Frequency: Quarterly

Federal RCRA CORRACTS facilities list

CORRACTS: Corrective Action Report

CORRACTS identifies hazardous waste handlers with RCRA corrective action activity.

Date of Government Version: 03/25/2019	Source: EPA
Date Data Arrived at EDR: 03/27/2019	Telephone: 800-424-9346
Date Made Active in Reports: 04/17/2019	Last EDR Contact: 09/16/2019
Number of Days to Update: 21	Next Scheduled EDR Contact: 01/06/2020
	Data Release Frequency: Quarterly

Federal RCRA non-CORRACTS TSD facilities list

RCRA-TSDF: RCRA - Treatment, Storage and Disposal

RCRAInfo is EPA's comprehensive information system, providing access to data supporting the Resource Conservation and Recovery Act (RCRA) of 1976 and the Hazardous and Solid Waste Amendments (HSWA) of 1984. The database includes selective information on sites which generate, transport, store, treat and/or dispose of hazardous waste as defined by the Resource Conservation and Recovery Act (RCRA). Transporters are individuals or entities that move hazardous waste from the generator offsite to a facility that can recycle, treat, store, or dispose of the waste. TSDFs treat, store, or dispose of the waste.

Date of Government Version: 03/25/2019	Source: Environmental Protection Agency
Date Data Arrived at EDR: 03/27/2019	Telephone: (415) 495-8895
Date Made Active in Reports: 04/17/2019	Last EDR Contact: 09/16/2019
Number of Days to Update: 21	Next Scheduled EDR Contact: 01/06/2020
	Data Release Frequency: Quarterly

Federal RCRA generators list

RCRA-LQG: RCRA - Large Quantity Generators

RCRAInfo is EPA's comprehensive information system, providing access to data supporting the Resource Conservation and Recovery Act (RCRA) of 1976 and the Hazardous and Solid Waste Amendments (HSWA) of 1984. The database includes selective information on sites which generate, transport, store, treat and/or dispose of hazardous waste as defined by the Resource Conservation and Recovery Act (RCRA). Large quantity generators (LQGs) generate over 1,000 kilograms (kg) of hazardous waste, or over 1 kg of acutely hazardous waste per month.

Date of Government Version: 03/25/2019	Source: Environmental Protection Agency
Date Data Arrived at EDR: 03/27/2019	Telephone: (415) 495-8895
Date Made Active in Reports: 04/17/2019	Last EDR Contact: 09/16/2019
Number of Days to Update: 21	Next Scheduled EDR Contact: 01/06/2020
	Data Release Frequency: Quarterly

GOVERNMENT RECORDS SEARCHED / DATA CURRENCY TRACKING

RCRA-SQG: RCRA - Small Quantity Generators

RCRAInfo is EPA's comprehensive information system, providing access to data supporting the Resource Conservation and Recovery Act (RCRA) of 1976 and the Hazardous and Solid Waste Amendments (HSWA) of 1984. The database includes selective information on sites which generate, transport, store, treat and/or dispose of hazardous waste as defined by the Resource Conservation and Recovery Act (RCRA). Small quantity generators (SQGs) generate between 100 kg and 1,000 kg of hazardous waste per month.

Date of Government Version: 03/25/2019	Source: Environmental Protection Agency
Date Data Arrived at EDR: 03/27/2019	Telephone: (415) 495-8895
Date Made Active in Reports: 04/17/2019	Last EDR Contact: 09/16/2019
Number of Days to Update: 21	Next Scheduled EDR Contact: 01/06/2020
	Data Release Frequency: Quarterly

RCRA-VSQG: RCRA - Very Small Quantity Generators (Formerly Conditionally Exempt Small Quantity Generators)

RCRAInfo is EPA's comprehensive information system, providing access to data supporting the Resource Conservation and Recovery Act (RCRA) of 1976 and the Hazardous and Solid Waste Amendments (HSWA) of 1984. The database includes selective information on sites which generate, transport, store, treat and/or dispose of hazardous waste as defined by the Resource Conservation and Recovery Act (RCRA). Very small quantity generators (VSQGs) generate less than 100 kg of hazardous waste, or less than 1 kg of acutely hazardous waste per month.

Date of Government Version: 03/25/2019	Source: Environmental Protection Agency
Date Data Arrived at EDR: 03/27/2019	Telephone: (415) 495-8895
Date Made Active in Reports: 04/17/2019	Last EDR Contact: 09/16/2019
Number of Days to Update: 21	Next Scheduled EDR Contact: 01/06/2020
	Data Release Frequency: Quarterly

Federal institutional controls / engineering controls registries

LUCIS: Land Use Control Information System

LUCIS contains records of land use control information pertaining to the former Navy Base Realignment and Closure properties.

Date of Government Version: 08/13/2019	Source: Department of the Navy
Date Data Arrived at EDR: 08/20/2019	Telephone: 843-820-7326
Date Made Active in Reports: 08/26/2019	Last EDR Contact: 08/07/2019
Number of Days to Update: 6	Next Scheduled EDR Contact: 11/25/2019
	Data Release Frequency: Varies

US ENG CONTROLS: Engineering Controls Sites List

A listing of sites with engineering controls in place. Engineering controls include various forms of caps, building foundations, liners, and treatment methods to create pathway elimination for regulated substances to enter environmental media or effect human health.

Date of Government Version: 08/19/2019	Source: Environmental Protection Agency
Date Data Arrived at EDR: 08/20/2019	Telephone: 703-603-0695
Date Made Active in Reports: 08/26/2019	Last EDR Contact: 08/20/2019
Number of Days to Update: 6	Next Scheduled EDR Contact: 12/09/2019
	Data Release Frequency: Varies

US INST CONTROL: Sites with Institutional Controls

A listing of sites with institutional controls in place. Institutional controls include administrative measures, such as groundwater use restrictions, construction restrictions, property use restrictions, and post remediation care requirements intended to prevent exposure to contaminants remaining on site. Deed restrictions are generally required as part of the institutional controls.

Date of Government Version: 08/19/2019	Source: Environmental Protection Agency
Date Data Arrived at EDR: 08/20/2019	Telephone: 703-603-0695
Date Made Active in Reports: 08/26/2019	Last EDR Contact: 08/20/2019
Number of Days to Update: 6	Next Scheduled EDR Contact: 12/09/2019
	Data Release Frequency: Varies

GOVERNMENT RECORDS SEARCHED / DATA CURRENCY TRACKING

Federal ERNS list

ERNS: Emergency Response Notification System

Emergency Response Notification System. ERNS records and stores information on reported releases of oil and hazardous substances.

Date of Government Version: 09/09/2019
Date Data Arrived at EDR: 09/09/2019
Date Made Active in Reports: 09/23/2019
Number of Days to Update: 14

Source: National Response Center, United States Coast Guard
Telephone: 202-267-2180
Last EDR Contact: 09/09/2019
Next Scheduled EDR Contact: 01/06/2020
Data Release Frequency: Quarterly

State- and tribal - equivalent NPL

RESPONSE: State Response Sites

Identifies confirmed release sites where DTSC is involved in remediation, either in a lead or oversight capacity. These confirmed release sites are generally high-priority and high potential risk.

Date of Government Version: 04/29/2019
Date Data Arrived at EDR: 04/30/2019
Date Made Active in Reports: 06/27/2019
Number of Days to Update: 58

Source: Department of Toxic Substances Control
Telephone: 916-323-3400
Last EDR Contact: 07/31/2019
Next Scheduled EDR Contact: 11/11/2019
Data Release Frequency: Quarterly

State- and tribal - equivalent CERCLIS

ENVIROSTOR: EnviroStor Database

The Department of Toxic Substances Control's (DTSC's) Site Mitigation and Brownfields Reuse Program's (SMBRP's) EnviroStor database identifies sites that have known contamination or sites for which there may be reasons to investigate further. The database includes the following site types: Federal Superfund sites (National Priorities List (NPL)); State Response, including Military Facilities and State Superfund; Voluntary Cleanup; and School sites. EnviroStor provides similar information to the information that was available in CalSites, and provides additional site information, including, but not limited to, identification of formerly-contaminated properties that have been released for reuse, properties where environmental deed restrictions have been recorded to prevent inappropriate land uses, and risk characterization information that is used to assess potential impacts to public health and the environment at contaminated sites.

Date of Government Version: 04/29/2019
Date Data Arrived at EDR: 04/30/2019
Date Made Active in Reports: 06/27/2019
Number of Days to Update: 58

Source: Department of Toxic Substances Control
Telephone: 916-323-3400
Last EDR Contact: 07/31/2019
Next Scheduled EDR Contact: 11/11/2019
Data Release Frequency: Quarterly

State and tribal landfill and/or solid waste disposal site lists

SWF/LF (SWIS): Solid Waste Information System

Active, Closed and Inactive Landfills. SWF/LF records typically contain an inventory of solid waste disposal facilities or landfills. These may be active or inactive facilities or open dumps that failed to meet RCRA Section 4004 criteria for solid waste landfills or disposal sites.

Date of Government Version: 05/13/2019
Date Data Arrived at EDR: 05/14/2019
Date Made Active in Reports: 07/17/2019
Number of Days to Update: 64

Source: Department of Resources Recycling and Recovery
Telephone: 916-341-6320
Last EDR Contact: 08/13/2019
Next Scheduled EDR Contact: 11/25/2019
Data Release Frequency: Quarterly

State and tribal leaking storage tank lists

GOVERNMENT RECORDS SEARCHED / DATA CURRENCY TRACKING

LUST REG 6L: Leaking Underground Storage Tank Case Listing

For more current information, please refer to the State Water Resources Control Board's LUST database.

Date of Government Version: 09/09/2003	Source: California Regional Water Quality Control Board Lahontan Region (6)
Date Data Arrived at EDR: 09/10/2003	Telephone: 530-542-5572
Date Made Active in Reports: 10/07/2003	Last EDR Contact: 09/12/2011
Number of Days to Update: 27	Next Scheduled EDR Contact: 12/26/2011
	Data Release Frequency: No Update Planned

LUST REG 7: Leaking Underground Storage Tank Case Listing

Leaking Underground Storage Tank locations. Imperial, Riverside, San Diego, Santa Barbara counties.

Date of Government Version: 02/26/2004	Source: California Regional Water Quality Control Board Colorado River Basin Region (7)
Date Data Arrived at EDR: 02/26/2004	Telephone: 760-776-8943
Date Made Active in Reports: 03/24/2004	Last EDR Contact: 08/01/2011
Number of Days to Update: 27	Next Scheduled EDR Contact: 11/14/2011
	Data Release Frequency: No Update Planned

LUST REG 8: Leaking Underground Storage Tanks

California Regional Water Quality Control Board Santa Ana Region (8). For more current information, please refer to the State Water Resources Control Board's LUST database.

Date of Government Version: 02/14/2005	Source: California Regional Water Quality Control Board Santa Ana Region (8)
Date Data Arrived at EDR: 02/15/2005	Telephone: 909-782-4496
Date Made Active in Reports: 03/28/2005	Last EDR Contact: 08/15/2011
Number of Days to Update: 41	Next Scheduled EDR Contact: 11/28/2011
	Data Release Frequency: No Update Planned

LUST REG 5: Leaking Underground Storage Tank Database

Leaking Underground Storage Tank locations. Alameda, Alpine, Amador, Butte, Colusa, Contra Costa, Calveras, El Dorado, Fresno, Glenn, Kern, Kings, Lake, Lassen, Madera, Mariposa, Merced, Modoc, Napa, Nevada, Placer, Plumas, Sacramento, San Joaquin, Shasta, Solano, Stanislaus, Sutter, Tehama, Tulare, Tuolumne, Yolo, Yuba counties.

Date of Government Version: 07/01/2008	Source: California Regional Water Quality Control Board Central Valley Region (5)
Date Data Arrived at EDR: 07/22/2008	Telephone: 916-464-4834
Date Made Active in Reports: 07/31/2008	Last EDR Contact: 07/01/2011
Number of Days to Update: 9	Next Scheduled EDR Contact: 10/17/2011
	Data Release Frequency: No Update Planned

LUST REG 4: Underground Storage Tank Leak List

Los Angeles, Ventura counties. For more current information, please refer to the State Water Resources Control Board's LUST database.

Date of Government Version: 09/07/2004	Source: California Regional Water Quality Control Board Los Angeles Region (4)
Date Data Arrived at EDR: 09/07/2004	Telephone: 213-576-6710
Date Made Active in Reports: 10/12/2004	Last EDR Contact: 09/06/2011
Number of Days to Update: 35	Next Scheduled EDR Contact: 12/19/2011
	Data Release Frequency: No Update Planned

LUST REG 3: Leaking Underground Storage Tank Database

Leaking Underground Storage Tank locations. Monterey, San Benito, San Luis Obispo, Santa Barbara, Santa Cruz counties.

Date of Government Version: 05/19/2003	Source: California Regional Water Quality Control Board Central Coast Region (3)
Date Data Arrived at EDR: 05/19/2003	Telephone: 805-542-4786
Date Made Active in Reports: 06/02/2003	Last EDR Contact: 07/18/2011
Number of Days to Update: 14	Next Scheduled EDR Contact: 10/31/2011
	Data Release Frequency: No Update Planned

LUST: Leaking Underground Fuel Tank Report (GEOTRACKER)

Leaking Underground Storage Tank (LUST) Sites included in GeoTracker. GeoTracker is the Water Boards data management system for sites that impact, or have the potential to impact, water quality in California, with emphasis on groundwater.

GOVERNMENT RECORDS SEARCHED / DATA CURRENCY TRACKING

Date of Government Version: 06/10/2019
Date Data Arrived at EDR: 06/11/2019
Date Made Active in Reports: 08/05/2019
Number of Days to Update: 55

Source: State Water Resources Control Board
Telephone: see region list
Last EDR Contact: 09/09/2019
Next Scheduled EDR Contact: 12/23/2019
Data Release Frequency: Quarterly

LUST REG 6V: Leaking Underground Storage Tank Case Listing

Leaking Underground Storage Tank locations. Inyo, Kern, Los Angeles, Mono, San Bernardino counties.

Date of Government Version: 06/07/2005
Date Data Arrived at EDR: 06/07/2005
Date Made Active in Reports: 06/29/2005
Number of Days to Update: 22

Source: California Regional Water Quality Control Board Victorville Branch Office (6)
Telephone: 760-241-7365
Last EDR Contact: 09/12/2011
Next Scheduled EDR Contact: 12/26/2011
Data Release Frequency: No Update Planned

LUST REG 1: Active Toxic Site Investigation

Del Norte, Humboldt, Lake, Mendocino, Modoc, Siskiyou, Sonoma, Trinity counties. For more current information, please refer to the State Water Resources Control Board's LUST database.

Date of Government Version: 02/01/2001
Date Data Arrived at EDR: 02/28/2001
Date Made Active in Reports: 03/29/2001
Number of Days to Update: 29

Source: California Regional Water Quality Control Board North Coast (1)
Telephone: 707-570-3769
Last EDR Contact: 08/01/2011
Next Scheduled EDR Contact: 11/14/2011
Data Release Frequency: No Update Planned

LUST REG 2: Fuel Leak List

Leaking Underground Storage Tank locations. Alameda, Contra Costa, Marin, Napa, San Francisco, San Mateo, Santa Clara, Solano, Sonoma counties.

Date of Government Version: 09/30/2004
Date Data Arrived at EDR: 10/20/2004
Date Made Active in Reports: 11/19/2004
Number of Days to Update: 30

Source: California Regional Water Quality Control Board San Francisco Bay Region (2)
Telephone: 510-622-2433
Last EDR Contact: 09/19/2011
Next Scheduled EDR Contact: 01/02/2012
Data Release Frequency: No Update Planned

LUST REG 9: Leaking Underground Storage Tank Report

Orange, Riverside, San Diego counties. For more current information, please refer to the State Water Resources Control Board's LUST database.

Date of Government Version: 03/01/2001
Date Data Arrived at EDR: 04/23/2001
Date Made Active in Reports: 05/21/2001
Number of Days to Update: 28

Source: California Regional Water Quality Control Board San Diego Region (9)
Telephone: 858-637-5595
Last EDR Contact: 09/26/2011
Next Scheduled EDR Contact: 01/09/2012
Data Release Frequency: No Update Planned

INDIAN LUST R10: Leaking Underground Storage Tanks on Indian Land

LUSTs on Indian land in Alaska, Idaho, Oregon and Washington.

Date of Government Version: 10/17/2018
Date Data Arrived at EDR: 03/07/2019
Date Made Active in Reports: 05/01/2019
Number of Days to Update: 55

Source: EPA Region 10
Telephone: 206-553-2857
Last EDR Contact: 07/29/2019
Next Scheduled EDR Contact: 11/04/2019
Data Release Frequency: Varies

INDIAN LUST R9: Leaking Underground Storage Tanks on Indian Land

LUSTs on Indian land in Arizona, California, New Mexico and Nevada

Date of Government Version: 10/10/2018
Date Data Arrived at EDR: 03/08/2019
Date Made Active in Reports: 05/01/2019
Number of Days to Update: 54

Source: Environmental Protection Agency
Telephone: 415-972-3372
Last EDR Contact: 07/29/2019
Next Scheduled EDR Contact: 11/04/2019
Data Release Frequency: Varies

GOVERNMENT RECORDS SEARCHED / DATA CURRENCY TRACKING

INDIAN LUST R8: Leaking Underground Storage Tanks on Indian Land

LUSTs on Indian land in Colorado, Montana, North Dakota, South Dakota, Utah and Wyoming.

Date of Government Version: 10/16/2018	Source: EPA Region 8
Date Data Arrived at EDR: 03/07/2019	Telephone: 303-312-6271
Date Made Active in Reports: 05/01/2019	Last EDR Contact: 07/29/2019
Number of Days to Update: 55	Next Scheduled EDR Contact: 11/04/2019
	Data Release Frequency: Varies

INDIAN LUST R7: Leaking Underground Storage Tanks on Indian Land

LUSTs on Indian land in Iowa, Kansas, and Nebraska

Date of Government Version: 02/19/2019	Source: EPA Region 7
Date Data Arrived at EDR: 03/07/2019	Telephone: 913-551-7003
Date Made Active in Reports: 05/01/2019	Last EDR Contact: 07/29/2019
Number of Days to Update: 55	Next Scheduled EDR Contact: 11/04/2019
	Data Release Frequency: Varies

INDIAN LUST R6: Leaking Underground Storage Tanks on Indian Land

LUSTs on Indian land in New Mexico and Oklahoma.

Date of Government Version: 11/01/2018	Source: EPA Region 6
Date Data Arrived at EDR: 03/07/2019	Telephone: 214-665-6597
Date Made Active in Reports: 05/01/2019	Last EDR Contact: 07/29/2019
Number of Days to Update: 55	Next Scheduled EDR Contact: 11/04/2019
	Data Release Frequency: Varies

INDIAN LUST R4: Leaking Underground Storage Tanks on Indian Land

LUSTs on Indian land in Florida, Mississippi and North Carolina.

Date of Government Version: 09/24/2018	Source: EPA Region 4
Date Data Arrived at EDR: 03/12/2019	Telephone: 404-562-8677
Date Made Active in Reports: 05/01/2019	Last EDR Contact: 07/23/2019
Number of Days to Update: 50	Next Scheduled EDR Contact: 11/04/2019
	Data Release Frequency: Varies

INDIAN LUST R1: Leaking Underground Storage Tanks on Indian Land

A listing of leaking underground storage tank locations on Indian Land.

Date of Government Version: 10/13/2018	Source: EPA Region 1
Date Data Arrived at EDR: 03/07/2019	Telephone: 617-918-1313
Date Made Active in Reports: 05/01/2019	Last EDR Contact: 07/29/2019
Number of Days to Update: 55	Next Scheduled EDR Contact: 11/04/2019
	Data Release Frequency: Varies

INDIAN LUST R5: Leaking Underground Storage Tanks on Indian Land

Leaking underground storage tanks located on Indian Land in Michigan, Minnesota and Wisconsin.

Date of Government Version: 10/12/2018	Source: EPA, Region 5
Date Data Arrived at EDR: 03/07/2019	Telephone: 312-886-7439
Date Made Active in Reports: 05/01/2019	Last EDR Contact: 07/29/2019
Number of Days to Update: 55	Next Scheduled EDR Contact: 11/04/2019
	Data Release Frequency: Varies

CPS-SLIC: Statewide SLIC Cases (GEOTRACKER)

Cleanup Program Sites (CPS; also known as Site Cleanups [SC] and formerly known as Spills, Leaks, Investigations, and Cleanups [SLIC] sites) included in GeoTracker. GeoTracker is the Water Boards data management system for sites that impact, or have the potential to impact, water quality in California, with emphasis on groundwater.

Date of Government Version: 06/10/2019	Source: State Water Resources Control Board
Date Data Arrived at EDR: 06/11/2019	Telephone: 866-480-1028
Date Made Active in Reports: 08/05/2019	Last EDR Contact: 09/09/2019
Number of Days to Update: 55	Next Scheduled EDR Contact: 12/23/2019
	Data Release Frequency: Varies

GOVERNMENT RECORDS SEARCHED / DATA CURRENCY TRACKING

SLIC REG 1: Active Toxic Site Investigations

The SLIC (Spills, Leaks, Investigations and Cleanup) program is designed to protect and restore water quality from spills, leaks, and similar discharges.

Date of Government Version: 04/03/2003
Date Data Arrived at EDR: 04/07/2003
Date Made Active in Reports: 04/25/2003
Number of Days to Update: 18

Source: California Regional Water Quality Control Board, North Coast Region (1)
Telephone: 707-576-2220
Last EDR Contact: 08/01/2011
Next Scheduled EDR Contact: 11/14/2011
Data Release Frequency: No Update Planned

SLIC REG 2: Spills, Leaks, Investigation & Cleanup Cost Recovery Listing

The SLIC (Spills, Leaks, Investigations and Cleanup) program is designed to protect and restore water quality from spills, leaks, and similar discharges.

Date of Government Version: 09/30/2004
Date Data Arrived at EDR: 10/20/2004
Date Made Active in Reports: 11/19/2004
Number of Days to Update: 30

Source: Regional Water Quality Control Board San Francisco Bay Region (2)
Telephone: 510-286-0457
Last EDR Contact: 09/19/2011
Next Scheduled EDR Contact: 01/02/2012
Data Release Frequency: No Update Planned

SLIC REG 3: Spills, Leaks, Investigation & Cleanup Cost Recovery Listing

The SLIC (Spills, Leaks, Investigations and Cleanup) program is designed to protect and restore water quality from spills, leaks, and similar discharges.

Date of Government Version: 05/18/2006
Date Data Arrived at EDR: 05/18/2006
Date Made Active in Reports: 06/15/2006
Number of Days to Update: 28

Source: California Regional Water Quality Control Board Central Coast Region (3)
Telephone: 805-549-3147
Last EDR Contact: 07/18/2011
Next Scheduled EDR Contact: 10/31/2011
Data Release Frequency: No Update Planned

SLIC REG 4: Spills, Leaks, Investigation & Cleanup Cost Recovery Listing

The SLIC (Spills, Leaks, Investigations and Cleanup) program is designed to protect and restore water quality from spills, leaks, and similar discharges.

Date of Government Version: 11/17/2004
Date Data Arrived at EDR: 11/18/2004
Date Made Active in Reports: 01/04/2005
Number of Days to Update: 47

Source: Region Water Quality Control Board Los Angeles Region (4)
Telephone: 213-576-6600
Last EDR Contact: 07/01/2011
Next Scheduled EDR Contact: 10/17/2011
Data Release Frequency: No Update Planned

SLIC REG 5: Spills, Leaks, Investigation & Cleanup Cost Recovery Listing

The SLIC (Spills, Leaks, Investigations and Cleanup) program is designed to protect and restore water quality from spills, leaks, and similar discharges.

Date of Government Version: 04/01/2005
Date Data Arrived at EDR: 04/05/2005
Date Made Active in Reports: 04/21/2005
Number of Days to Update: 16

Source: Regional Water Quality Control Board Central Valley Region (5)
Telephone: 916-464-3291
Last EDR Contact: 09/12/2011
Next Scheduled EDR Contact: 12/26/2011
Data Release Frequency: No Update Planned

SLIC REG 6V: Spills, Leaks, Investigation & Cleanup Cost Recovery Listing

The SLIC (Spills, Leaks, Investigations and Cleanup) program is designed to protect and restore water quality from spills, leaks, and similar discharges.

Date of Government Version: 05/24/2005
Date Data Arrived at EDR: 05/25/2005
Date Made Active in Reports: 06/16/2005
Number of Days to Update: 22

Source: Regional Water Quality Control Board, Victorville Branch
Telephone: 619-241-6583
Last EDR Contact: 08/15/2011
Next Scheduled EDR Contact: 11/28/2011
Data Release Frequency: No Update Planned

GOVERNMENT RECORDS SEARCHED / DATA CURRENCY TRACKING

SLIC REG 6L: SLIC Sites

The SLIC (Spills, Leaks, Investigations and Cleanup) program is designed to protect and restore water quality from spills, leaks, and similar discharges.

Date of Government Version: 09/07/2004
Date Data Arrived at EDR: 09/07/2004
Date Made Active in Reports: 10/12/2004
Number of Days to Update: 35

Source: California Regional Water Quality Control Board, Lahontan Region
Telephone: 530-542-5574
Last EDR Contact: 08/15/2011
Next Scheduled EDR Contact: 11/28/2011
Data Release Frequency: No Update Planned

SLIC REG 7: SLIC List

The SLIC (Spills, Leaks, Investigations and Cleanup) program is designed to protect and restore water quality from spills, leaks, and similar discharges.

Date of Government Version: 11/24/2004
Date Data Arrived at EDR: 11/29/2004
Date Made Active in Reports: 01/04/2005
Number of Days to Update: 36

Source: California Regional Quality Control Board, Colorado River Basin Region
Telephone: 760-346-7491
Last EDR Contact: 08/01/2011
Next Scheduled EDR Contact: 11/14/2011
Data Release Frequency: No Update Planned

SLIC REG 8: Spills, Leaks, Investigation & Cleanup Cost Recovery Listing

The SLIC (Spills, Leaks, Investigations and Cleanup) program is designed to protect and restore water quality from spills, leaks, and similar discharges.

Date of Government Version: 04/03/2008
Date Data Arrived at EDR: 04/03/2008
Date Made Active in Reports: 04/14/2008
Number of Days to Update: 11

Source: California Region Water Quality Control Board Santa Ana Region (8)
Telephone: 951-782-3298
Last EDR Contact: 09/12/2011
Next Scheduled EDR Contact: 12/26/2011
Data Release Frequency: No Update Planned

SLIC REG 9: Spills, Leaks, Investigation & Cleanup Cost Recovery Listing

The SLIC (Spills, Leaks, Investigations and Cleanup) program is designed to protect and restore water quality from spills, leaks, and similar discharges.

Date of Government Version: 09/10/2007
Date Data Arrived at EDR: 09/11/2007
Date Made Active in Reports: 09/28/2007
Number of Days to Update: 17

Source: California Regional Water Quality Control Board San Diego Region (9)
Telephone: 858-467-2980
Last EDR Contact: 08/08/2011
Next Scheduled EDR Contact: 11/21/2011
Data Release Frequency: No Update Planned

State and tribal registered storage tank lists

FEMA UST: Underground Storage Tank Listing

A listing of all FEMA owned underground storage tanks.

Date of Government Version: 05/15/2017
Date Data Arrived at EDR: 05/30/2017
Date Made Active in Reports: 10/13/2017
Number of Days to Update: 136

Source: FEMA
Telephone: 202-646-5797
Last EDR Contact: 08/26/2019
Next Scheduled EDR Contact: 10/21/2019
Data Release Frequency: Varies

MILITARY UST SITES: Military UST Sites (GEOTRACKER)

Military ust sites

Date of Government Version: 06/10/2019
Date Data Arrived at EDR: 06/11/2019
Date Made Active in Reports: 07/24/2019
Number of Days to Update: 43

Source: State Water Resources Control Board
Telephone: 866-480-1028
Last EDR Contact: 09/09/2019
Next Scheduled EDR Contact: 12/23/2019
Data Release Frequency: Varies

GOVERNMENT RECORDS SEARCHED / DATA CURRENCY TRACKING

UST: Active UST Facilities

Active UST facilities gathered from the local regulatory agencies

Date of Government Version: 06/10/2019	Source: SWRCB
Date Data Arrived at EDR: 06/11/2019	Telephone: 916-341-5851
Date Made Active in Reports: 07/23/2019	Last EDR Contact: 09/09/2019
Number of Days to Update: 42	Next Scheduled EDR Contact: 12/23/2019
	Data Release Frequency: Semi-Annually

UST CLOSURE: Proposed Closure of Underground Storage Tank (UST) Cases

UST cases that are being considered for closure by either the State Water Resources Control Board or the Executive Director have been posted for a 60-day public comment period. UST Case Closures being proposed for consideration by the State Water Resources Control Board. These are primarily UST cases that meet closure criteria under the decisional framework in State Water Board Resolution No. 92-49 and other Board orders. UST Case Closures proposed for consideration by the Executive Director pursuant to State Water Board Resolution No. 2012-0061. These are cases that meet the criteria of the Low-Threat UST Case Closure Policy. UST Case Closure Review Denials and Approved Orders.

Date of Government Version: 06/10/2019	Source: State Water Resources Control Board
Date Data Arrived at EDR: 06/12/2019	Telephone: 916-327-7844
Date Made Active in Reports: 07/23/2019	Last EDR Contact: 09/09/2019
Number of Days to Update: 41	Next Scheduled EDR Contact: 12/23/2019
	Data Release Frequency: Varies

AST: Aboveground Petroleum Storage Tank Facilities

A listing of aboveground storage tank petroleum storage tank locations.

Date of Government Version: 07/06/2016	Source: California Environmental Protection Agency
Date Data Arrived at EDR: 07/12/2016	Telephone: 916-327-5092
Date Made Active in Reports: 09/19/2016	Last EDR Contact: 09/12/2019
Number of Days to Update: 69	Next Scheduled EDR Contact: 12/30/2019
	Data Release Frequency: Varies

INDIAN UST R1: Underground Storage Tanks on Indian Land

The Indian Underground Storage Tank (UST) database provides information about underground storage tanks on Indian land in EPA Region 1 (Connecticut, Maine, Massachusetts, New Hampshire, Rhode Island, Vermont and ten Tribal Nations).

Date of Government Version: 10/03/2018	Source: EPA, Region 1
Date Data Arrived at EDR: 03/07/2019	Telephone: 617-918-1313
Date Made Active in Reports: 05/01/2019	Last EDR Contact: 07/29/2019
Number of Days to Update: 55	Next Scheduled EDR Contact: 11/04/2019
	Data Release Frequency: Varies

INDIAN UST R10: Underground Storage Tanks on Indian Land

The Indian Underground Storage Tank (UST) database provides information about underground storage tanks on Indian land in EPA Region 10 (Alaska, Idaho, Oregon, Washington, and Tribal Nations).

Date of Government Version: 10/17/2018	Source: EPA Region 10
Date Data Arrived at EDR: 03/07/2019	Telephone: 206-553-2857
Date Made Active in Reports: 05/01/2019	Last EDR Contact: 07/29/2019
Number of Days to Update: 55	Next Scheduled EDR Contact: 11/04/2019
	Data Release Frequency: Varies

INDIAN UST R9: Underground Storage Tanks on Indian Land

The Indian Underground Storage Tank (UST) database provides information about underground storage tanks on Indian land in EPA Region 9 (Arizona, California, Hawaii, Nevada, the Pacific Islands, and Tribal Nations).

Date of Government Version: 10/10/2018	Source: EPA Region 9
Date Data Arrived at EDR: 03/08/2019	Telephone: 415-972-3368
Date Made Active in Reports: 05/01/2019	Last EDR Contact: 07/29/2019
Number of Days to Update: 54	Next Scheduled EDR Contact: 11/04/2019
	Data Release Frequency: Varies

GOVERNMENT RECORDS SEARCHED / DATA CURRENCY TRACKING

INDIAN UST R4: Underground Storage Tanks on Indian Land

The Indian Underground Storage Tank (UST) database provides information about underground storage tanks on Indian land in EPA Region 4 (Alabama, Florida, Georgia, Kentucky, Mississippi, North Carolina, South Carolina, Tennessee and Tribal Nations)

Date of Government Version: 09/24/2018	Source: EPA Region 4
Date Data Arrived at EDR: 03/12/2019	Telephone: 404-562-9424
Date Made Active in Reports: 05/01/2019	Last EDR Contact: 07/23/2019
Number of Days to Update: 50	Next Scheduled EDR Contact: 11/04/2019
	Data Release Frequency: Varies

INDIAN UST R5: Underground Storage Tanks on Indian Land

The Indian Underground Storage Tank (UST) database provides information about underground storage tanks on Indian land in EPA Region 5 (Michigan, Minnesota and Wisconsin and Tribal Nations).

Date of Government Version: 10/12/2018	Source: EPA Region 5
Date Data Arrived at EDR: 03/07/2019	Telephone: 312-886-6136
Date Made Active in Reports: 05/01/2019	Last EDR Contact: 07/29/2019
Number of Days to Update: 55	Next Scheduled EDR Contact: 11/05/2019
	Data Release Frequency: Varies

INDIAN UST R6: Underground Storage Tanks on Indian Land

The Indian Underground Storage Tank (UST) database provides information about underground storage tanks on Indian land in EPA Region 6 (Louisiana, Arkansas, Oklahoma, New Mexico, Texas and 65 Tribes).

Date of Government Version: 11/01/2018	Source: EPA Region 6
Date Data Arrived at EDR: 03/07/2019	Telephone: 214-665-7591
Date Made Active in Reports: 05/01/2019	Last EDR Contact: 07/29/2019
Number of Days to Update: 55	Next Scheduled EDR Contact: 11/04/2019
	Data Release Frequency: Varies

INDIAN UST R7: Underground Storage Tanks on Indian Land

The Indian Underground Storage Tank (UST) database provides information about underground storage tanks on Indian land in EPA Region 7 (Iowa, Kansas, Missouri, Nebraska, and 9 Tribal Nations).

Date of Government Version: 11/07/2018	Source: EPA Region 7
Date Data Arrived at EDR: 03/07/2019	Telephone: 913-551-7003
Date Made Active in Reports: 05/01/2019	Last EDR Contact: 07/29/2019
Number of Days to Update: 55	Next Scheduled EDR Contact: 11/04/2019
	Data Release Frequency: Varies

INDIAN UST R8: Underground Storage Tanks on Indian Land

The Indian Underground Storage Tank (UST) database provides information about underground storage tanks on Indian land in EPA Region 8 (Colorado, Montana, North Dakota, South Dakota, Utah, Wyoming and 27 Tribal Nations).

Date of Government Version: 10/16/2018	Source: EPA Region 8
Date Data Arrived at EDR: 03/07/2019	Telephone: 303-312-6137
Date Made Active in Reports: 05/01/2019	Last EDR Contact: 08/05/2019
Number of Days to Update: 55	Next Scheduled EDR Contact: 11/04/2019
	Data Release Frequency: Varies

State and tribal voluntary cleanup sites

VCP: Voluntary Cleanup Program Properties

Contains low threat level properties with either confirmed or unconfirmed releases and the project proponents have request that DTSC oversee investigation and/or cleanup activities and have agreed to provide coverage for DTSC's costs.

Date of Government Version: 04/29/2019	Source: Department of Toxic Substances Control
Date Data Arrived at EDR: 04/30/2019	Telephone: 916-323-3400
Date Made Active in Reports: 06/27/2019	Last EDR Contact: 07/31/2019
Number of Days to Update: 58	Next Scheduled EDR Contact: 11/11/2019
	Data Release Frequency: Quarterly

GOVERNMENT RECORDS SEARCHED / DATA CURRENCY TRACKING

INDIAN VCP R7: Voluntary Cleanup Priority Listing

A listing of voluntary cleanup priority sites located on Indian Land located in Region 7.

Date of Government Version: 03/20/2008	Source: EPA, Region 7
Date Data Arrived at EDR: 04/22/2008	Telephone: 913-551-7365
Date Made Active in Reports: 05/19/2008	Last EDR Contact: 04/20/2009
Number of Days to Update: 27	Next Scheduled EDR Contact: 07/20/2009
	Data Release Frequency: Varies

INDIAN VCP R1: Voluntary Cleanup Priority Listing

A listing of voluntary cleanup priority sites located on Indian Land located in Region 1.

Date of Government Version: 07/27/2015	Source: EPA, Region 1
Date Data Arrived at EDR: 09/29/2015	Telephone: 617-918-1102
Date Made Active in Reports: 02/18/2016	Last EDR Contact: 09/19/2019
Number of Days to Update: 142	Next Scheduled EDR Contact: 01/06/2020
	Data Release Frequency: Varies

State and tribal Brownfields sites

BROWNFIELDS: Considered Brownfields Sites Listing

A listing of sites the SWRCB considers to be Brownfields since these are sites have come to them through the MOA Process.

Date of Government Version: 06/24/2019	Source: State Water Resources Control Board
Date Data Arrived at EDR: 06/25/2019	Telephone: 916-323-7905
Date Made Active in Reports: 08/21/2019	Last EDR Contact: 09/24/2019
Number of Days to Update: 57	Next Scheduled EDR Contact: 01/06/2020
	Data Release Frequency: Quarterly

ADDITIONAL ENVIRONMENTAL RECORDS

Local Brownfield lists

US BROWNFIELDS: A Listing of Brownfields Sites

Brownfields are real property, the expansion, redevelopment, or reuse of which may be complicated by the presence or potential presence of a hazardous substance, pollutant, or contaminant. Cleaning up and reinvesting in these properties takes development pressures off of undeveloped, open land, and both improves and protects the environment. Assessment, Cleanup and Redevelopment Exchange System (ACRES) stores information reported by EPA Brownfields grant recipients on brownfields properties assessed or cleaned up with grant funding as well as information on Targeted Brownfields Assessments performed by EPA Regions. A listing of ACRES Brownfield sites is obtained from Cleanups in My Community. Cleanups in My Community provides information on Brownfields properties for which information is reported back to EPA, as well as areas served by Brownfields grant programs.

Date of Government Version: 06/03/2019	Source: Environmental Protection Agency
Date Data Arrived at EDR: 06/04/2019	Telephone: 202-566-2777
Date Made Active in Reports: 08/26/2019	Last EDR Contact: 09/19/2019
Number of Days to Update: 83	Next Scheduled EDR Contact: 12/30/2019
	Data Release Frequency: Semi-Annually

Local Lists of Landfill / Solid Waste Disposal Sites

WMUDS/SWAT: Waste Management Unit Database

Waste Management Unit Database System. WMUDS is used by the State Water Resources Control Board staff and the Regional Water Quality Control Boards for program tracking and inventory of waste management units. WMUDS is composed of the following databases: Facility Information, Scheduled Inspections Information, Waste Management Unit Information, SWAT Program Information, SWAT Report Summary Information, SWAT Report Summary Data, Chapter 15 (formerly Subchapter 15) Information, Chapter 15 Monitoring Parameters, TPCA Program Information, RCRA Program Information, Closure Information, and Interested Parties Information.

GOVERNMENT RECORDS SEARCHED / DATA CURRENCY TRACKING

Date of Government Version: 04/01/2000
Date Data Arrived at EDR: 04/10/2000
Date Made Active in Reports: 05/10/2000
Number of Days to Update: 30

Source: State Water Resources Control Board
Telephone: 916-227-4448
Last EDR Contact: 07/25/2019
Next Scheduled EDR Contact: 11/11/2019
Data Release Frequency: No Update Planned

SWRCY: Recycler Database

A listing of recycling facilities in California.

Date of Government Version: 06/11/2019
Date Data Arrived at EDR: 06/12/2019
Date Made Active in Reports: 08/15/2019
Number of Days to Update: 64

Source: Department of Conservation
Telephone: 916-323-3836
Last EDR Contact: 09/09/2019
Next Scheduled EDR Contact: 12/23/2019
Data Release Frequency: Quarterly

HAULERS: Registered Waste Tire Haulers Listing

A listing of registered waste tire haulers.

Date of Government Version: 03/26/2019
Date Data Arrived at EDR: 03/27/2019
Date Made Active in Reports: 04/30/2019
Number of Days to Update: 34

Source: Integrated Waste Management Board
Telephone: 916-341-6422
Last EDR Contact: 08/07/2019
Next Scheduled EDR Contact: 11/25/2019
Data Release Frequency: Varies

INDIAN ODI: Report on the Status of Open Dumps on Indian Lands

Location of open dumps on Indian land.

Date of Government Version: 12/31/1998
Date Data Arrived at EDR: 12/03/2007
Date Made Active in Reports: 01/24/2008
Number of Days to Update: 52

Source: Environmental Protection Agency
Telephone: 703-308-8245
Last EDR Contact: 07/25/2019
Next Scheduled EDR Contact: 11/11/2019
Data Release Frequency: Varies

DEBRIS REGION 9: Torres Martinez Reservation Illegal Dump Site Locations

A listing of illegal dump sites location on the Torres Martinez Indian Reservation located in eastern Riverside County and northern Imperial County, California.

Date of Government Version: 01/12/2009
Date Data Arrived at EDR: 05/07/2009
Date Made Active in Reports: 09/21/2009
Number of Days to Update: 137

Source: EPA, Region 9
Telephone: 415-947-4219
Last EDR Contact: 07/19/2019
Next Scheduled EDR Contact: 11/04/2019
Data Release Frequency: No Update Planned

ODI: Open Dump Inventory

An open dump is defined as a disposal facility that does not comply with one or more of the Part 257 or Part 258 Subtitle D Criteria.

Date of Government Version: 06/30/1985
Date Data Arrived at EDR: 08/09/2004
Date Made Active in Reports: 09/17/2004
Number of Days to Update: 39

Source: Environmental Protection Agency
Telephone: 800-424-9346
Last EDR Contact: 06/09/2004
Next Scheduled EDR Contact: N/A
Data Release Frequency: No Update Planned

IHS OPEN DUMPS: Open Dumps on Indian Land

A listing of all open dumps located on Indian Land in the United States.

Date of Government Version: 04/01/2014
Date Data Arrived at EDR: 08/06/2014
Date Made Active in Reports: 01/29/2015
Number of Days to Update: 176

Source: Department of Health & Human Services, Indian Health Service
Telephone: 301-443-1452
Last EDR Contact: 08/02/2019
Next Scheduled EDR Contact: 11/11/2019
Data Release Frequency: Varies

GOVERNMENT RECORDS SEARCHED / DATA CURRENCY TRACKING

Local Lists of Hazardous waste / Contaminated Sites

US HIST CDL: National Clandestine Laboratory Register

A listing of clandestine drug lab locations that have been removed from the DEAs National Clandestine Laboratory Register.

Date of Government Version: 06/11/2019	Source: Drug Enforcement Administration
Date Data Arrived at EDR: 06/13/2019	Telephone: 202-307-1000
Date Made Active in Reports: 09/03/2019	Last EDR Contact: 08/21/2019
Number of Days to Update: 82	Next Scheduled EDR Contact: 12/09/2019
	Data Release Frequency: No Update Planned

HIST CAL-SITES: Calsites Database

The Calsites database contains potential or confirmed hazardous substance release properties. In 1996, California EPA reevaluated and significantly reduced the number of sites in the Calsites database. No longer updated by the state agency. It has been replaced by ENVIROSTOR.

Date of Government Version: 08/08/2005	Source: Department of Toxic Substance Control
Date Data Arrived at EDR: 08/03/2006	Telephone: 916-323-3400
Date Made Active in Reports: 08/24/2006	Last EDR Contact: 02/23/2009
Number of Days to Update: 21	Next Scheduled EDR Contact: 05/25/2009
	Data Release Frequency: No Update Planned

SCH: School Property Evaluation Program

This category contains proposed and existing school sites that are being evaluated by DTSC for possible hazardous materials contamination. In some cases, these properties may be listed in the CalSites category depending on the level of threat to public health and safety or the environment they pose.

Date of Government Version: 04/29/2019	Source: Department of Toxic Substances Control
Date Data Arrived at EDR: 04/30/2019	Telephone: 916-323-3400
Date Made Active in Reports: 06/27/2019	Last EDR Contact: 07/31/2019
Number of Days to Update: 58	Next Scheduled EDR Contact: 11/11/2019
	Data Release Frequency: Quarterly

CDL: Clandestine Drug Labs

A listing of drug lab locations. Listing of a location in this database does not indicate that any illegal drug lab materials were or were not present there, and does not constitute a determination that the location either requires or does not require additional cleanup work.

Date of Government Version: 06/30/2018	Source: Department of Toxic Substances Control
Date Data Arrived at EDR: 07/16/2019	Telephone: 916-255-6504
Date Made Active in Reports: 09/24/2019	Last EDR Contact: 09/24/2019
Number of Days to Update: 70	Next Scheduled EDR Contact: 01/20/2020
	Data Release Frequency: Varies

CERS HAZ WASTE: CERS HAZ WASTE

List of sites in the California Environmental Protection Agency (CalEPA) Regulated Site Portal which fall under the Hazardous Chemical Management, Hazardous Waste Onsite Treatment, Household Hazardous Waste Collection, Hazardous Waste Generator, and RCRA LQ HW Generator programs.

Date of Government Version: 08/14/2019	Source: CalEPA
Date Data Arrived at EDR: 08/14/2019	Telephone: 916-323-2514
Date Made Active in Reports: 08/21/2019	Last EDR Contact: 08/14/2019
Number of Days to Update: 7	Next Scheduled EDR Contact: 11/04/2019
	Data Release Frequency: Quarterly

TOXIC PITS: Toxic Pits Cleanup Act Sites

Toxic PITS Cleanup Act Sites. TOXIC PITS identifies sites suspected of containing hazardous substances where cleanup has not yet been completed.

GOVERNMENT RECORDS SEARCHED / DATA CURRENCY TRACKING

Date of Government Version: 07/01/1995
Date Data Arrived at EDR: 08/30/1995
Date Made Active in Reports: 09/26/1995
Number of Days to Update: 27

Source: State Water Resources Control Board
Telephone: 916-227-4364
Last EDR Contact: 01/26/2009
Next Scheduled EDR Contact: 04/27/2009
Data Release Frequency: No Update Planned

US CDL: Clandestine Drug Labs

A listing of clandestine drug lab locations. The U.S. Department of Justice ("the Department") provides this web site as a public service. It contains addresses of some locations where law enforcement agencies reported they found chemicals or other items that indicated the presence of either clandestine drug laboratories or dumpsites. In most cases, the source of the entries is not the Department, and the Department has not verified the entry and does not guarantee its accuracy. Members of the public must verify the accuracy of all entries by, for example, contacting local law enforcement and local health departments.

Date of Government Version: 06/11/2019
Date Data Arrived at EDR: 06/13/2019
Date Made Active in Reports: 09/03/2019
Number of Days to Update: 82

Source: Drug Enforcement Administration
Telephone: 202-307-1000
Last EDR Contact: 08/21/2019
Next Scheduled EDR Contact: 12/09/2019
Data Release Frequency: Quarterly

PFAS: PFAS Contamination Site Location Listing

A listing of PFAS contaminated sites included in the GeoTracker database.

Date of Government Version: 06/28/2019
Date Data Arrived at EDR: 06/28/2019
Date Made Active in Reports: 07/24/2019
Number of Days to Update: 26

Source: State Water Resources Control Board
Telephone: 866-480-1028
Last EDR Contact: 09/09/2019
Next Scheduled EDR Contact: 12/23/2019
Data Release Frequency: Varies

Local Lists of Registered Storage Tanks

SWEEPS UST: SWEEPS UST Listing

Statewide Environmental Evaluation and Planning System. This underground storage tank listing was updated and maintained by a company contacted by the SWRCB in the early 1990's. The listing is no longer updated or maintained. The local agency is the contact for more information on a site on the SWEEPS list.

Date of Government Version: 06/01/1994
Date Data Arrived at EDR: 07/07/2005
Date Made Active in Reports: 08/11/2005
Number of Days to Update: 35

Source: State Water Resources Control Board
Telephone: N/A
Last EDR Contact: 06/03/2005
Next Scheduled EDR Contact: N/A
Data Release Frequency: No Update Planned

UST MENDOCINO: Mendocino County UST Database

A listing of underground storage tank locations in Mendocino County.

Date of Government Version: 12/04/2018
Date Data Arrived at EDR: 12/06/2018
Date Made Active in Reports: 12/14/2018
Number of Days to Update: 8

Source: Department of Public Health
Telephone: 707-463-4466
Last EDR Contact: 08/21/2019
Next Scheduled EDR Contact: 12/09/2019
Data Release Frequency: Annually

HIST UST: Hazardous Substance Storage Container Database

The Hazardous Substance Storage Container Database is a historical listing of UST sites. Refer to local/county source for current data.

Date of Government Version: 10/15/1990
Date Data Arrived at EDR: 01/25/1991
Date Made Active in Reports: 02/12/1991
Number of Days to Update: 18

Source: State Water Resources Control Board
Telephone: 916-341-5851
Last EDR Contact: 07/26/2001
Next Scheduled EDR Contact: N/A
Data Release Frequency: No Update Planned

GOVERNMENT RECORDS SEARCHED / DATA CURRENCY TRACKING

SAN FRANCISCO AST: Aboveground Storage Tank Site Listing Aboveground storage tank sites

Date of Government Version: 09/11/2018	Source: San Francisco County Department of Public Health
Date Data Arrived at EDR: 09/12/2018	Telephone: 415-252-3896
Date Made Active in Reports: 10/11/2018	Last EDR Contact: 07/31/2019
Number of Days to Update: 29	Next Scheduled EDR Contact: 11/18/2019
	Data Release Frequency: Varies

CA FID UST: Facility Inventory Database

The Facility Inventory Database (FID) contains a historical listing of active and inactive underground storage tank locations from the State Water Resource Control Board. Refer to local/county source for current data.

Date of Government Version: 10/31/1994	Source: California Environmental Protection Agency
Date Data Arrived at EDR: 09/05/1995	Telephone: 916-341-5851
Date Made Active in Reports: 09/29/1995	Last EDR Contact: 12/28/1998
Number of Days to Update: 24	Next Scheduled EDR Contact: N/A
	Data Release Frequency: No Update Planned

CERS TANKS: California Environmental Reporting System (CERS) Tanks

List of sites in the California Environmental Protection Agency (CalEPA) Regulated Site Portal which fall under the Aboveground Petroleum Storage and Underground Storage Tank regulatory programs.

Date of Government Version: 08/14/2019	Source: California Environmental Protection Agency
Date Data Arrived at EDR: 08/14/2019	Telephone: 916-323-2514
Date Made Active in Reports: 08/21/2019	Last EDR Contact: 08/14/2019
Number of Days to Update: 7	Next Scheduled EDR Contact: 11/04/2019
	Data Release Frequency: Quarterly

Local Land Records

LIENS: Environmental Liens Listing

A listing of property locations with environmental liens for California where DTSC is a lien holder.

Date of Government Version: 06/05/2019	Source: Department of Toxic Substances Control
Date Data Arrived at EDR: 06/06/2019	Telephone: 916-323-3400
Date Made Active in Reports: 08/09/2019	Last EDR Contact: 08/28/2019
Number of Days to Update: 64	Next Scheduled EDR Contact: 12/16/2019
	Data Release Frequency: Varies

LIENS 2: CERCLA Lien Information

A Federal CERCLA ('Superfund') lien can exist by operation of law at any site or property at which EPA has spent Superfund monies. These monies are spent to investigate and address releases and threatened releases of contamination. CERCLIS provides information as to the identity of these sites and properties.

Date of Government Version: 07/30/2019	Source: Environmental Protection Agency
Date Data Arrived at EDR: 07/30/2019	Telephone: 202-564-6023
Date Made Active in Reports: 09/03/2019	Last EDR Contact: 10/02/2019
Number of Days to Update: 35	Next Scheduled EDR Contact: 01/13/2020
	Data Release Frequency: Semi-Annually

DEED: Deed Restriction Listing

GOVERNMENT RECORDS SEARCHED / DATA CURRENCY TRACKING

Site Mitigation and Brownfields Reuse Program Facility Sites with Deed Restrictions & Hazardous Waste Management Program Facility Sites with Deed / Land Use Restriction. The DTSC Site Mitigation and Brownfields Reuse Program (SMBRP) list includes sites cleaned up under the program's oversight and generally does not include current or former hazardous waste facilities that required a hazardous waste facility permit. The list represents deed restrictions that are active. Some sites have multiple deed restrictions. The DTSC Hazardous Waste Management Program (HWMP) has developed a list of current or former hazardous waste facilities that have a recorded land use restriction at the local county recorder's office. The land use restrictions on this list were required by the DTSC HWMP as a result of the presence of hazardous substances that remain on site after the facility (or part of the facility) has been closed or cleaned up. The types of land use restriction include deed notice, deed restriction, or a land use restriction that binds current and future owners.

Date of Government Version: 06/04/2019	Source: DTSC and SWRCB
Date Data Arrived at EDR: 06/04/2019	Telephone: 916-323-3400
Date Made Active in Reports: 08/08/2019	Last EDR Contact: 09/04/2019
Number of Days to Update: 65	Next Scheduled EDR Contact: 12/16/2019
	Data Release Frequency: Semi-Annually

Records of Emergency Release Reports

HMIRS: Hazardous Materials Information Reporting System

Hazardous Materials Incident Report System. HMIRS contains hazardous material spill incidents reported to DOT.

Date of Government Version: 06/24/2019	Source: U.S. Department of Transportation
Date Data Arrived at EDR: 06/26/2019	Telephone: 202-366-4555
Date Made Active in Reports: 09/23/2019	Last EDR Contact: 09/24/2019
Number of Days to Update: 89	Next Scheduled EDR Contact: 01/06/2020
	Data Release Frequency: Quarterly

CHMIRS: California Hazardous Material Incident Report System

California Hazardous Material Incident Reporting System. CHMIRS contains information on reported hazardous material incidents (accidental releases or spills).

Date of Government Version: 05/15/2019	Source: Office of Emergency Services
Date Data Arrived at EDR: 06/24/2019	Telephone: 916-845-8400
Date Made Active in Reports: 08/21/2019	Last EDR Contact: 07/26/2019
Number of Days to Update: 58	Next Scheduled EDR Contact: 11/04/2019
	Data Release Frequency: Semi-Annually

LDS: Land Disposal Sites Listing (GEOTRACKER)

Land Disposal sites (Landfills) included in GeoTracker. GeoTracker is the Water Boards data management system for sites that impact, or have the potential to impact, water quality in California, with emphasis on groundwater.

Date of Government Version: 06/10/2019	Source: State Water Quality Control Board
Date Data Arrived at EDR: 06/11/2019	Telephone: 866-480-1028
Date Made Active in Reports: 08/05/2019	Last EDR Contact: 09/09/2019
Number of Days to Update: 55	Next Scheduled EDR Contact: 12/23/2019
	Data Release Frequency: Quarterly

MCS: Military Cleanup Sites Listing (GEOTRACKER)

Military sites (consisting of: Military UST sites; Military Privatized sites; and Military Cleanup sites [formerly known as DoD non UST]) included in GeoTracker. GeoTracker is the Water Boards data management system for sites that impact, or have the potential to impact, water quality in California, with emphasis on groundwater.

Date of Government Version: 06/10/2019	Source: State Water Resources Control Board
Date Data Arrived at EDR: 06/11/2019	Telephone: 866-480-1028
Date Made Active in Reports: 07/24/2019	Last EDR Contact: 09/09/2019
Number of Days to Update: 43	Next Scheduled EDR Contact: 12/23/2019
	Data Release Frequency: Quarterly

GOVERNMENT RECORDS SEARCHED / DATA CURRENCY TRACKING

SPILLS 90: SPILLS90 data from FirstSearch

Spills 90 includes those spill and release records available exclusively from FirstSearch databases. Typically, they may include chemical, oil and/or hazardous substance spills recorded after 1990. Duplicate records that are already included in EDR incident and release records are not included in Spills 90.

Date of Government Version: 06/06/2012	Source: FirstSearch
Date Data Arrived at EDR: 01/03/2013	Telephone: N/A
Date Made Active in Reports: 02/22/2013	Last EDR Contact: 01/03/2013
Number of Days to Update: 50	Next Scheduled EDR Contact: N/A
	Data Release Frequency: No Update Planned

Other Ascertainable Records

RCRA NonGen / NLR: RCRA - Non Generators / No Longer Regulated

RCRAInfo is EPA's comprehensive information system, providing access to data supporting the Resource Conservation and Recovery Act (RCRA) of 1976 and the Hazardous and Solid Waste Amendments (HSWA) of 1984. The database includes selective information on sites which generate, transport, store, treat and/or dispose of hazardous waste as defined by the Resource Conservation and Recovery Act (RCRA). Non-Generators do not presently generate hazardous waste.

Date of Government Version: 03/25/2019	Source: Environmental Protection Agency
Date Data Arrived at EDR: 03/27/2019	Telephone: (415) 495-8895
Date Made Active in Reports: 04/17/2019	Last EDR Contact: 09/16/2019
Number of Days to Update: 21	Next Scheduled EDR Contact: 01/06/2020
	Data Release Frequency: Quarterly

FUDS: Formerly Used Defense Sites

The listing includes locations of Formerly Used Defense Sites properties where the US Army Corps of Engineers is actively working or will take necessary cleanup actions.

Date of Government Version: 05/15/2019	Source: U.S. Army Corps of Engineers
Date Data Arrived at EDR: 05/21/2019	Telephone: 202-528-4285
Date Made Active in Reports: 08/08/2019	Last EDR Contact: 08/23/2019
Number of Days to Update: 79	Next Scheduled EDR Contact: 12/02/2019
	Data Release Frequency: Varies

DOD: Department of Defense Sites

This data set consists of federally owned or administered lands, administered by the Department of Defense, that have any area equal to or greater than 640 acres of the United States, Puerto Rico, and the U.S. Virgin Islands.

Date of Government Version: 12/31/2005	Source: USGS
Date Data Arrived at EDR: 11/10/2006	Telephone: 888-275-8747
Date Made Active in Reports: 01/11/2007	Last EDR Contact: 07/09/2019
Number of Days to Update: 62	Next Scheduled EDR Contact: 10/21/2019
	Data Release Frequency: Semi-Annually

FEDLAND: Federal and Indian Lands

Federally and Indian administrated lands of the United States. Lands included are administrated by: Army Corps of Engineers, Bureau of Reclamation, National Wild and Scenic River, National Wildlife Refuge, Public Domain Land, Wilderness, Wilderness Study Area, Wildlife Management Area, Bureau of Indian Affairs, Bureau of Land Management, Department of Justice, Forest Service, Fish and Wildlife Service, National Park Service.

Date of Government Version: 12/31/2005	Source: U.S. Geological Survey
Date Data Arrived at EDR: 02/06/2006	Telephone: 888-275-8747
Date Made Active in Reports: 01/11/2007	Last EDR Contact: 07/10/2019
Number of Days to Update: 339	Next Scheduled EDR Contact: 10/21/2019
	Data Release Frequency: N/A

SCRD DRYCLEANERS: State Coalition for Remediation of Drycleaners Listing

The State Coalition for Remediation of Drycleaners was established in 1998, with support from the U.S. EPA Office of Superfund Remediation and Technology Innovation. It is comprised of representatives of states with established drycleaner remediation programs. Currently the member states are Alabama, Connecticut, Florida, Illinois, Kansas, Minnesota, Missouri, North Carolina, Oregon, South Carolina, Tennessee, Texas, and Wisconsin.

GOVERNMENT RECORDS SEARCHED / DATA CURRENCY TRACKING

Date of Government Version: 01/01/2017
Date Data Arrived at EDR: 02/03/2017
Date Made Active in Reports: 04/07/2017
Number of Days to Update: 63

Source: Environmental Protection Agency
Telephone: 615-532-8599
Last EDR Contact: 08/16/2019
Next Scheduled EDR Contact: 11/25/2019
Data Release Frequency: Varies

US FIN ASSUR: Financial Assurance Information

All owners and operators of facilities that treat, store, or dispose of hazardous waste are required to provide proof that they will have sufficient funds to pay for the clean up, closure, and post-closure care of their facilities.

Date of Government Version: 06/24/2019
Date Data Arrived at EDR: 06/26/2019
Date Made Active in Reports: 09/23/2019
Number of Days to Update: 89

Source: Environmental Protection Agency
Telephone: 202-566-1917
Last EDR Contact: 09/24/2019
Next Scheduled EDR Contact: 01/06/2020
Data Release Frequency: Quarterly

EPA WATCH LIST: EPA WATCH LIST

EPA maintains a "Watch List" to facilitate dialogue between EPA, state and local environmental agencies on enforcement matters relating to facilities with alleged violations identified as either significant or high priority. Being on the Watch List does not mean that the facility has actually violated the law only that an investigation by EPA or a state or local environmental agency has led those organizations to allege that an unproven violation has in fact occurred. Being on the Watch List does not represent a higher level of concern regarding the alleged violations that were detected, but instead indicates cases requiring additional dialogue between EPA, state and local agencies - primarily because of the length of time the alleged violation has gone unaddressed or unresolved.

Date of Government Version: 08/30/2013
Date Data Arrived at EDR: 03/21/2014
Date Made Active in Reports: 06/17/2014
Number of Days to Update: 88

Source: Environmental Protection Agency
Telephone: 617-520-3000
Last EDR Contact: 08/05/2019
Next Scheduled EDR Contact: 11/18/2019
Data Release Frequency: Quarterly

2020 COR ACTION: 2020 Corrective Action Program List

The EPA has set ambitious goals for the RCRA Corrective Action program by creating the 2020 Corrective Action Universe. This RCRA cleanup baseline includes facilities expected to need corrective action. The 2020 universe contains a wide variety of sites. Some properties are heavily contaminated while others were contaminated but have since been cleaned up. Still others have not been fully investigated yet, and may require little or no remediation. Inclusion in the 2020 Universe does not necessarily imply failure on the part of a facility to meet its RCRA obligations.

Date of Government Version: 09/30/2017
Date Data Arrived at EDR: 05/08/2018
Date Made Active in Reports: 07/20/2018
Number of Days to Update: 73

Source: Environmental Protection Agency
Telephone: 703-308-4044
Last EDR Contact: 08/09/2019
Next Scheduled EDR Contact: 11/18/2019
Data Release Frequency: Varies

TSCA: Toxic Substances Control Act

Toxic Substances Control Act. TSCA identifies manufacturers and importers of chemical substances included on the TSCA Chemical Substance Inventory list. It includes data on the production volume of these substances by plant site.

Date of Government Version: 12/31/2016
Date Data Arrived at EDR: 06/21/2017
Date Made Active in Reports: 01/05/2018
Number of Days to Update: 198

Source: EPA
Telephone: 202-260-5521
Last EDR Contact: 09/19/2019
Next Scheduled EDR Contact: 12/30/2019
Data Release Frequency: Every 4 Years

TRIS: Toxic Chemical Release Inventory System

Toxic Release Inventory System. TRIS identifies facilities which release toxic chemicals to the air, water and land in reportable quantities under SARA Title III Section 313.

GOVERNMENT RECORDS SEARCHED / DATA CURRENCY TRACKING

Date of Government Version: 12/31/2016
Date Data Arrived at EDR: 01/10/2018
Date Made Active in Reports: 01/12/2018
Number of Days to Update: 2

Source: EPA
Telephone: 202-566-0250
Last EDR Contact: 08/23/2019
Next Scheduled EDR Contact: 12/02/2019
Data Release Frequency: Annually

SSTS: Section 7 Tracking Systems

Section 7 of the Federal Insecticide, Fungicide and Rodenticide Act, as amended (92 Stat. 829) requires all registered pesticide-producing establishments to submit a report to the Environmental Protection Agency by March 1st each year. Each establishment must report the types and amounts of pesticides, active ingredients and devices being produced, and those having been produced and sold or distributed in the past year.

Date of Government Version: 09/30/2018
Date Data Arrived at EDR: 04/24/2019
Date Made Active in Reports: 08/08/2019
Number of Days to Update: 106

Source: EPA
Telephone: 202-564-4203
Last EDR Contact: 07/26/2019
Next Scheduled EDR Contact: 11/04/2019
Data Release Frequency: Annually

ROD: Records Of Decision

Record of Decision. ROD documents mandate a permanent remedy at an NPL (Superfund) site containing technical and health information to aid in the cleanup.

Date of Government Version: 07/19/2019
Date Data Arrived at EDR: 07/30/2019
Date Made Active in Reports: 09/03/2019
Number of Days to Update: 35

Source: EPA
Telephone: 703-416-0223
Last EDR Contact: 10/02/2019
Next Scheduled EDR Contact: 12/16/2019
Data Release Frequency: Annually

RMP: Risk Management Plans

When Congress passed the Clean Air Act Amendments of 1990, it required EPA to publish regulations and guidance for chemical accident prevention at facilities using extremely hazardous substances. The Risk Management Program Rule (RMP Rule) was written to implement Section 112(r) of these amendments. The rule, which built upon existing industry codes and standards, requires companies of all sizes that use certain flammable and toxic substances to develop a Risk Management Program, which includes a(n): Hazard assessment that details the potential effects of an accidental release, an accident history of the last five years, and an evaluation of worst-case and alternative accidental releases; Prevention program that includes safety precautions and maintenance, monitoring, and employee training measures; and Emergency response program that spells out emergency health care, employee training measures and procedures for informing the public and response agencies (e.g the fire department) should an accident occur.

Date of Government Version: 04/25/2019
Date Data Arrived at EDR: 05/02/2019
Date Made Active in Reports: 05/23/2019
Number of Days to Update: 21

Source: Environmental Protection Agency
Telephone: 202-564-8600
Last EDR Contact: 07/22/2019
Next Scheduled EDR Contact: 11/04/2019
Data Release Frequency: Varies

RAATS: RCRA Administrative Action Tracking System

RCRA Administration Action Tracking System. RAATS contains records based on enforcement actions issued under RCRA pertaining to major violators and includes administrative and civil actions brought by the EPA. For administration actions after September 30, 1995, data entry in the RAATS database was discontinued. EPA will retain a copy of the database for historical records. It was necessary to terminate RAATS because a decrease in agency resources made it impossible to continue to update the information contained in the database.

Date of Government Version: 04/17/1995
Date Data Arrived at EDR: 07/03/1995
Date Made Active in Reports: 08/07/1995
Number of Days to Update: 35

Source: EPA
Telephone: 202-564-4104
Last EDR Contact: 06/02/2008
Next Scheduled EDR Contact: 09/01/2008
Data Release Frequency: No Update Planned

GOVERNMENT RECORDS SEARCHED / DATA CURRENCY TRACKING

PRP: Potentially Responsible Parties

A listing of verified Potentially Responsible Parties

Date of Government Version: 08/20/2019	Source: EPA
Date Data Arrived at EDR: 09/05/2019	Telephone: 202-564-6023
Date Made Active in Reports: 09/23/2019	Last EDR Contact: 10/02/2019
Number of Days to Update: 18	Next Scheduled EDR Contact: 11/18/2019
	Data Release Frequency: Quarterly

PADS: PCB Activity Database System

PCB Activity Database. PADS Identifies generators, transporters, commercial storers and/or brokers and disposers of PCB's who are required to notify the EPA of such activities.

Date of Government Version: 03/20/2019	Source: EPA
Date Data Arrived at EDR: 04/10/2019	Telephone: 202-566-0500
Date Made Active in Reports: 05/14/2019	Last EDR Contact: 07/12/2019
Number of Days to Update: 34	Next Scheduled EDR Contact: 10/21/2019
	Data Release Frequency: Annually

ICIS: Integrated Compliance Information System

The Integrated Compliance Information System (ICIS) supports the information needs of the national enforcement and compliance program as well as the unique needs of the National Pollutant Discharge Elimination System (NPDES) program.

Date of Government Version: 11/18/2016	Source: Environmental Protection Agency
Date Data Arrived at EDR: 11/23/2016	Telephone: 202-564-2501
Date Made Active in Reports: 02/10/2017	Last EDR Contact: 07/03/2019
Number of Days to Update: 79	Next Scheduled EDR Contact: 10/21/2019
	Data Release Frequency: Quarterly

FTTS: FIFRA/ TSCA Tracking System - FIFRA (Federal Insecticide, Fungicide, & Rodenticide Act)/TSCA (Toxic Substances Control Act)

FTTS tracks administrative cases and pesticide enforcement actions and compliance activities related to FIFRA, TSCA and EPCRA (Emergency Planning and Community Right-to-Know Act). To maintain currency, EDR contacts the Agency on a quarterly basis.

Date of Government Version: 04/09/2009	Source: EPA/Office of Prevention, Pesticides and Toxic Substances
Date Data Arrived at EDR: 04/16/2009	Telephone: 202-566-1667
Date Made Active in Reports: 05/11/2009	Last EDR Contact: 08/18/2017
Number of Days to Update: 25	Next Scheduled EDR Contact: 12/04/2017
	Data Release Frequency: No Update Planned

FTTS INSP: FIFRA/ TSCA Tracking System - FIFRA (Federal Insecticide, Fungicide, & Rodenticide Act)/TSCA (Toxic Substances Control Act)

A listing of FIFRA/TSCA Tracking System (FTTS) inspections and enforcements.

Date of Government Version: 04/09/2009	Source: EPA
Date Data Arrived at EDR: 04/16/2009	Telephone: 202-566-1667
Date Made Active in Reports: 05/11/2009	Last EDR Contact: 08/18/2017
Number of Days to Update: 25	Next Scheduled EDR Contact: 12/04/2017
	Data Release Frequency: No Update Planned

MLTS: Material Licensing Tracking System

MLTS is maintained by the Nuclear Regulatory Commission and contains a list of approximately 8,100 sites which possess or use radioactive materials and which are subject to NRC licensing requirements. To maintain currency, EDR contacts the Agency on a quarterly basis.

Date of Government Version: 06/20/2019	Source: Nuclear Regulatory Commission
Date Data Arrived at EDR: 06/20/2019	Telephone: 301-415-7169
Date Made Active in Reports: 08/08/2019	Last EDR Contact: 09/04/2019
Number of Days to Update: 49	Next Scheduled EDR Contact: 11/04/2019
	Data Release Frequency: Quarterly

GOVERNMENT RECORDS SEARCHED / DATA CURRENCY TRACKING

COAL ASH DOE: Steam-Electric Plant Operation Data

A listing of power plants that store ash in surface ponds.

Date of Government Version: 12/31/2005	Source: Department of Energy
Date Data Arrived at EDR: 08/07/2009	Telephone: 202-586-8719
Date Made Active in Reports: 10/22/2009	Last EDR Contact: 09/06/2019
Number of Days to Update: 76	Next Scheduled EDR Contact: 12/16/2019
	Data Release Frequency: Varies

COAL ASH EPA: Coal Combustion Residues Surface Impoundments List

A listing of coal combustion residues surface impoundments with high hazard potential ratings.

Date of Government Version: 07/01/2014	Source: Environmental Protection Agency
Date Data Arrived at EDR: 09/10/2014	Telephone: N/A
Date Made Active in Reports: 10/20/2014	Last EDR Contact: 09/03/2019
Number of Days to Update: 40	Next Scheduled EDR Contact: 12/16/2019
	Data Release Frequency: Varies

PCB TRANSFORMER: PCB Transformer Registration Database

The database of PCB transformer registrations that includes all PCB registration submittals.

Date of Government Version: 05/24/2017	Source: Environmental Protection Agency
Date Data Arrived at EDR: 11/30/2017	Telephone: 202-566-0517
Date Made Active in Reports: 12/15/2017	Last EDR Contact: 08/09/2019
Number of Days to Update: 15	Next Scheduled EDR Contact: 11/04/2019
	Data Release Frequency: Varies

RADINFO: Radiation Information Database

The Radiation Information Database (RADINFO) contains information about facilities that are regulated by U.S. Environmental Protection Agency (EPA) regulations for radiation and radioactivity.

Date of Government Version: 07/01/2019	Source: Environmental Protection Agency
Date Data Arrived at EDR: 07/01/2019	Telephone: 202-343-9775
Date Made Active in Reports: 09/23/2019	Last EDR Contact: 10/01/2019
Number of Days to Update: 84	Next Scheduled EDR Contact: 01/13/2020
	Data Release Frequency: Quarterly

HIST FTTS: FIFRA/TSCA Tracking System Administrative Case Listing

A complete administrative case listing from the FIFRA/TSCA Tracking System (FTTS) for all ten EPA regions. The information was obtained from the National Compliance Database (NCDB). NCDB supports the implementation of FIFRA (Federal Insecticide, Fungicide, and Rodenticide Act) and TSCA (Toxic Substances Control Act). Some EPA regions are now closing out records. Because of that, and the fact that some EPA regions are not providing EPA Headquarters with updated records, it was decided to create a HIST FTTS database. It included records that may not be included in the newer FTTS database updates. This database is no longer updated.

Date of Government Version: 10/19/2006	Source: Environmental Protection Agency
Date Data Arrived at EDR: 03/01/2007	Telephone: 202-564-2501
Date Made Active in Reports: 04/10/2007	Last EDR Contact: 12/17/2007
Number of Days to Update: 40	Next Scheduled EDR Contact: 03/17/2008
	Data Release Frequency: No Update Planned

HIST FTTS INSP: FIFRA/TSCA Tracking System Inspection & Enforcement Case Listing

A complete inspection and enforcement case listing from the FIFRA/TSCA Tracking System (FTTS) for all ten EPA regions. The information was obtained from the National Compliance Database (NCDB). NCDB supports the implementation of FIFRA (Federal Insecticide, Fungicide, and Rodenticide Act) and TSCA (Toxic Substances Control Act). Some EPA regions are now closing out records. Because of that, and the fact that some EPA regions are not providing EPA Headquarters with updated records, it was decided to create a HIST FTTS database. It included records that may not be included in the newer FTTS database updates. This database is no longer updated.

GOVERNMENT RECORDS SEARCHED / DATA CURRENCY TRACKING

Date of Government Version: 10/19/2006
Date Data Arrived at EDR: 03/01/2007
Date Made Active in Reports: 04/10/2007
Number of Days to Update: 40

Source: Environmental Protection Agency
Telephone: 202-564-2501
Last EDR Contact: 12/17/2008
Next Scheduled EDR Contact: 03/17/2008
Data Release Frequency: No Update Planned

DOT OPS: Incident and Accident Data

Department of Transportation, Office of Pipeline Safety Incident and Accident data.

Date of Government Version: 04/01/2019
Date Data Arrived at EDR: 04/30/2019
Date Made Active in Reports: 08/08/2019
Number of Days to Update: 100

Source: Department of Transportation, Office of Pipeline Safety
Telephone: 202-366-4595
Last EDR Contact: 07/31/2019
Next Scheduled EDR Contact: 11/11/2019
Data Release Frequency: Quarterly

CONSENT: Superfund (CERCLA) Consent Decrees

Major legal settlements that establish responsibility and standards for cleanup at NPL (Superfund) sites. Released periodically by United States District Courts after settlement by parties to litigation matters.

Date of Government Version: 06/30/2019
Date Data Arrived at EDR: 07/16/2019
Date Made Active in Reports: 10/02/2019
Number of Days to Update: 78

Source: Department of Justice, Consent Decree Library
Telephone: Varies
Last EDR Contact: 10/02/2019
Next Scheduled EDR Contact: 01/20/2020
Data Release Frequency: Varies

BRS: Biennial Reporting System

The Biennial Reporting System is a national system administered by the EPA that collects data on the generation and management of hazardous waste. BRS captures detailed data from two groups: Large Quantity Generators (LQG) and Treatment, Storage, and Disposal Facilities.

Date of Government Version: 12/31/2015
Date Data Arrived at EDR: 02/22/2017
Date Made Active in Reports: 09/28/2017
Number of Days to Update: 218

Source: EPA/NTIS
Telephone: 800-424-9346
Last EDR Contact: 09/16/2019
Next Scheduled EDR Contact: 01/06/2020
Data Release Frequency: Biennially

INDIAN RESERV: Indian Reservations

This map layer portrays Indian administered lands of the United States that have any area equal to or greater than 640 acres.

Date of Government Version: 12/31/2014
Date Data Arrived at EDR: 07/14/2015
Date Made Active in Reports: 01/10/2017
Number of Days to Update: 546

Source: USGS
Telephone: 202-208-3710
Last EDR Contact: 07/10/2019
Next Scheduled EDR Contact: 10/21/2019
Data Release Frequency: Semi-Annually

FUSRAP: Formerly Utilized Sites Remedial Action Program

DOE established the Formerly Utilized Sites Remedial Action Program (FUSRAP) in 1974 to remediate sites where radioactive contamination remained from Manhattan Project and early U.S. Atomic Energy Commission (AEC) operations.

Date of Government Version: 08/08/2017
Date Data Arrived at EDR: 09/11/2018
Date Made Active in Reports: 09/14/2018
Number of Days to Update: 3

Source: Department of Energy
Telephone: 202-586-3559
Last EDR Contact: 07/30/2019
Next Scheduled EDR Contact: 11/18/2019
Data Release Frequency: Varies

UMTRA: Uranium Mill Tailings Sites

Uranium ore was mined by private companies for federal government use in national defense programs. When the mills shut down, large piles of the sand-like material (mill tailings) remain after uranium has been extracted from the ore. Levels of human exposure to radioactive materials from the piles are low; however, in some cases tailings were used as construction materials before the potential health hazards of the tailings were recognized.

GOVERNMENT RECORDS SEARCHED / DATA CURRENCY TRACKING

Date of Government Version: 06/23/2017
Date Data Arrived at EDR: 10/11/2017
Date Made Active in Reports: 11/03/2017
Number of Days to Update: 23

Source: Department of Energy
Telephone: 505-845-0011
Last EDR Contact: 08/21/2019
Next Scheduled EDR Contact: 12/02/2019
Data Release Frequency: Varies

LEAD SMELTER 1: Lead Smelter Sites

A listing of former lead smelter site locations.

Date of Government Version: 07/19/2019
Date Data Arrived at EDR: 07/30/2019
Date Made Active in Reports: 09/03/2019
Number of Days to Update: 35

Source: Environmental Protection Agency
Telephone: 703-603-8787
Last EDR Contact: 10/02/2019
Next Scheduled EDR Contact: 01/13/2020
Data Release Frequency: Varies

LEAD SMELTER 2: Lead Smelter Sites

A list of several hundred sites in the U.S. where secondary lead smelting was done from 1931 and 1964. These sites may pose a threat to public health through ingestion or inhalation of contaminated soil or dust

Date of Government Version: 04/05/2001
Date Data Arrived at EDR: 10/27/2010
Date Made Active in Reports: 12/02/2010
Number of Days to Update: 36

Source: American Journal of Public Health
Telephone: 703-305-6451
Last EDR Contact: 12/02/2009
Next Scheduled EDR Contact: N/A
Data Release Frequency: No Update Planned

US AIRS (AFS): Aerometric Information Retrieval System Facility Subsystem (AFS)

The database is a sub-system of Aerometric Information Retrieval System (AIRS). AFS contains compliance data on air pollution point sources regulated by the U.S. EPA and/or state and local air regulatory agencies. This information comes from source reports by various stationary sources of air pollution, such as electric power plants, steel mills, factories, and universities, and provides information about the air pollutants they produce. Action, air program, air program pollutant, and general level plant data. It is used to track emissions and compliance data from industrial plants.

Date of Government Version: 10/12/2016
Date Data Arrived at EDR: 10/26/2016
Date Made Active in Reports: 02/03/2017
Number of Days to Update: 100

Source: EPA
Telephone: 202-564-2496
Last EDR Contact: 09/26/2017
Next Scheduled EDR Contact: 01/08/2018
Data Release Frequency: Annually

US AIRS MINOR: Air Facility System Data

A listing of minor source facilities.

Date of Government Version: 10/12/2016
Date Data Arrived at EDR: 10/26/2016
Date Made Active in Reports: 02/03/2017
Number of Days to Update: 100

Source: EPA
Telephone: 202-564-2496
Last EDR Contact: 09/26/2017
Next Scheduled EDR Contact: 01/08/2018
Data Release Frequency: Annually

US MINES: Mines Master Index File

Contains all mine identification numbers issued for mines active or opened since 1971. The data also includes violation information.

Date of Government Version: 05/03/2019
Date Data Arrived at EDR: 05/29/2019
Date Made Active in Reports: 08/08/2019
Number of Days to Update: 71

Source: Department of Labor, Mine Safety and Health Administration
Telephone: 303-231-5959
Last EDR Contact: 08/27/2019
Next Scheduled EDR Contact: 12/09/2019
Data Release Frequency: Semi-Annually

US MINES 2: Ferrous and Nonferrous Metal Mines Database Listing

This map layer includes ferrous (ferrous metal mines are facilities that extract ferrous metals, such as iron ore or molybdenum) and nonferrous (Nonferrous metal mines are facilities that extract nonferrous metals, such as gold, silver, copper, zinc, and lead) metal mines in the United States.

GOVERNMENT RECORDS SEARCHED / DATA CURRENCY TRACKING

Date of Government Version: 12/05/2005 Source: USGS
Date Data Arrived at EDR: 02/29/2008 Telephone: 703-648-7709
Date Made Active in Reports: 04/18/2008 Last EDR Contact: 08/30/2019
Number of Days to Update: 49 Next Scheduled EDR Contact: 12/09/2019
Data Release Frequency: Varies

US MINES 3: Active Mines & Mineral Plants Database Listing

Active Mines and Mineral Processing Plant operations for commodities monitored by the Minerals Information Team of the USGS.

Date of Government Version: 04/14/2011 Source: USGS
Date Data Arrived at EDR: 06/08/2011 Telephone: 703-648-7709
Date Made Active in Reports: 09/13/2011 Last EDR Contact: 08/30/2019
Number of Days to Update: 97 Next Scheduled EDR Contact: 12/09/2019
Data Release Frequency: Varies

ABANDONED MINES: Abandoned Mines

An inventory of land and water impacted by past mining (primarily coal mining) is maintained by OSMRE to provide information needed to implement the Surface Mining Control and Reclamation Act of 1977 (SMCRA). The inventory contains information on the location, type, and extent of AML impacts, as well as, information on the cost associated with the reclamation of those problems. The inventory is based upon field surveys by State, Tribal, and OSMRE program officials. It is dynamic to the extent that it is modified as new problems are identified and existing problems are reclaimed.

Date of Government Version: 03/27/2019 Source: Department of Interior
Date Data Arrived at EDR: 03/28/2019 Telephone: 202-208-2609
Date Made Active in Reports: 05/01/2019 Last EDR Contact: 09/10/2019
Number of Days to Update: 34 Next Scheduled EDR Contact: 12/23/2019
Data Release Frequency: Quarterly

FINDS: Facility Index System/Facility Registry System

Facility Index System. FINDS contains both facility information and 'pointers' to other sources that contain more detail. EDR includes the following FINDS databases in this report: PCS (Permit Compliance System), AIRS (Aerometric Information Retrieval System), DOCKET (Enforcement Docket used to manage and track information on civil judicial enforcement cases for all environmental statutes), FURS (Federal Underground Injection Control), C-DOCKET (Criminal Docket System used to track criminal enforcement actions for all environmental statutes), FFIS (Federal Facilities Information System), STATE (State Environmental Laws and Statutes), and PADS (PCB Activity Data System).

Date of Government Version: 05/03/2019 Source: EPA
Date Data Arrived at EDR: 06/05/2019 Telephone: (415) 947-8000
Date Made Active in Reports: 09/03/2019 Last EDR Contact: 09/04/2019
Number of Days to Update: 90 Next Scheduled EDR Contact: 12/16/2019
Data Release Frequency: Quarterly

UXO: Unexploded Ordnance Sites

A listing of unexploded ordnance site locations

Date of Government Version: 12/31/2017 Source: Department of Defense
Date Data Arrived at EDR: 01/17/2019 Telephone: 703-704-1564
Date Made Active in Reports: 04/01/2019 Last EDR Contact: 07/15/2019
Number of Days to Update: 74 Next Scheduled EDR Contact: 10/28/2019
Data Release Frequency: Varies

DOCKET HWC: Hazardous Waste Compliance Docket Listing

A complete list of the Federal Agency Hazardous Waste Compliance Docket Facilities.

Date of Government Version: 05/31/2018 Source: Environmental Protection Agency
Date Data Arrived at EDR: 07/26/2018 Telephone: 202-564-0527
Date Made Active in Reports: 10/05/2018 Last EDR Contact: 08/21/2019
Number of Days to Update: 71 Next Scheduled EDR Contact: 12/09/2019
Data Release Frequency: Varies

GOVERNMENT RECORDS SEARCHED / DATA CURRENCY TRACKING

ECHO: Enforcement & Compliance History Information

ECHO provides integrated compliance and enforcement information for about 800,000 regulated facilities nationwide.

Date of Government Version: 07/06/2019	Source: Environmental Protection Agency
Date Data Arrived at EDR: 07/09/2019	Telephone: 202-564-2280
Date Made Active in Reports: 10/02/2019	Last EDR Contact: 07/09/2019
Number of Days to Update: 85	Next Scheduled EDR Contact: 10/21/2019
	Data Release Frequency: Quarterly

FUELS PROGRAM: EPA Fuels Program Registered Listing

This listing includes facilities that are registered under the Part 80 (Code of Federal Regulations) EPA Fuels Programs. All companies now are required to submit new and updated registrations.

Date of Government Version: 05/20/2019	Source: EPA
Date Data Arrived at EDR: 05/21/2019	Telephone: 800-385-6164
Date Made Active in Reports: 08/08/2019	Last EDR Contact: 08/20/2019
Number of Days to Update: 79	Next Scheduled EDR Contact: 12/02/2019
	Data Release Frequency: Quarterly

CA BOND EXP. PLAN: Bond Expenditure Plan

Department of Health Services developed a site-specific expenditure plan as the basis for an appropriation of Hazardous Substance Cleanup Bond Act funds. It is not updated.

Date of Government Version: 01/01/1989	Source: Department of Health Services
Date Data Arrived at EDR: 07/27/1994	Telephone: 916-255-2118
Date Made Active in Reports: 08/02/1994	Last EDR Contact: 05/31/1994
Number of Days to Update: 6	Next Scheduled EDR Contact: N/A
	Data Release Frequency: No Update Planned

CORTESE: "Cortese" Hazardous Waste & Substances Sites List

The sites for the list are designated by the State Water Resource Control Board (LUST), the Integrated Waste Board (SWF/LS), and the Department of Toxic Substances Control (Cal-Sites).

Date of Government Version: 06/24/2019	Source: CAL EPA/Office of Emergency Information
Date Data Arrived at EDR: 06/25/2019	Telephone: 916-323-3400
Date Made Active in Reports: 08/21/2019	Last EDR Contact: 09/24/2019
Number of Days to Update: 57	Next Scheduled EDR Contact: 01/06/2020
	Data Release Frequency: Quarterly

CUPA SAN FRANCISCO CO: CUPA Facility Listing

Cupa facilities

Date of Government Version: 04/18/2019	Source: San Francisco County Department of Environmental Health
Date Data Arrived at EDR: 04/19/2019	Telephone: 415-252-3896
Date Made Active in Reports: 04/30/2019	Last EDR Contact: 07/31/2019
Number of Days to Update: 11	Next Scheduled EDR Contact: 11/18/2019
	Data Release Frequency: Varies

CUPA LIVERMORE-PLEASANTON: CUPA Facility Listing

list of facilities associated with the various CUPA programs in Livermore-Pleasanton

Date of Government Version: 05/01/2019	Source: Livermore-Pleasanton Fire Department
Date Data Arrived at EDR: 05/14/2019	Telephone: 925-454-2361
Date Made Active in Reports: 07/17/2019	Last EDR Contact: 08/15/2019
Number of Days to Update: 64	Next Scheduled EDR Contact: 11/25/2019
	Data Release Frequency: Varies

DRYCLEANERS: Cleaner Facilities

A list of drycleaner related facilities that have EPA ID numbers. These are facilities with certain SIC codes: power laundries, family and commercial; garment pressing and cleaner's agents; linen supply; coin-operated laundries and cleaning; drycleaning plants, except rugs; carpet and upholster cleaning; industrial launderers; laundry and garment services.

GOVERNMENT RECORDS SEARCHED / DATA CURRENCY TRACKING

Date of Government Version: 06/04/2019
Date Data Arrived at EDR: 06/28/2019
Date Made Active in Reports: 08/22/2019
Number of Days to Update: 55

Source: Department of Toxic Substance Control
Telephone: 916-327-4498
Last EDR Contact: 08/28/2019
Next Scheduled EDR Contact: 12/16/2019
Data Release Frequency: Annually

DRYCLEAN SOUTH COAST: South Coast Air Quality Management District Drycleaner Listing
A listing of dry cleaners in the South Coast Air Quality Management District

Date of Government Version: 03/19/2019
Date Data Arrived at EDR: 03/22/2019
Date Made Active in Reports: 04/09/2019
Number of Days to Update: 18

Source: South Coast Air Quality Management District
Telephone: 909-396-3211
Last EDR Contact: 08/21/2019
Next Scheduled EDR Contact: 12/09/2019
Data Release Frequency: Varies

DRYCLEAN AVAQMD: Antelope Valley Air Quality Management District Drycleaner Listing
A listing of dry cleaners in the Antelope Valley Air Quality Management District.

Date of Government Version: 06/03/2019
Date Data Arrived at EDR: 06/04/2019
Date Made Active in Reports: 08/08/2019
Number of Days to Update: 65

Source: Antelope Valley Air Quality Management District
Telephone: 661-723-8070
Last EDR Contact: 08/28/2019
Next Scheduled EDR Contact: 12/16/2019
Data Release Frequency: Varies

EMI: Emissions Inventory Data

Toxics and criteria pollutant emissions data collected by the ARB and local air pollution agencies.

Date of Government Version: 12/31/2017
Date Data Arrived at EDR: 06/24/2019
Date Made Active in Reports: 08/22/2019
Number of Days to Update: 59

Source: California Air Resources Board
Telephone: 916-322-2990
Last EDR Contact: 09/18/2019
Next Scheduled EDR Contact: 12/30/2019
Data Release Frequency: Varies

ENF: Enforcement Action Listing

A listing of Water Board Enforcement Actions. Formal is everything except Oral/Verbal Communication, Notice of Violation, Expedited Payment Letter, and Staff Enforcement Letter.

Date of Government Version: 07/19/2019
Date Data Arrived at EDR: 07/22/2019
Date Made Active in Reports: 09/26/2019
Number of Days to Update: 66

Source: State Water Resources Control Board
Telephone: 916-445-9379
Last EDR Contact: 07/18/2019
Next Scheduled EDR Contact: 11/04/2019
Data Release Frequency: Varies

Financial Assurance 1: Financial Assurance Information Listing
Financial Assurance information

Date of Government Version: 07/19/2019
Date Data Arrived at EDR: 07/23/2019
Date Made Active in Reports: 09/30/2019
Number of Days to Update: 69

Source: Department of Toxic Substances Control
Telephone: 916-255-3628
Last EDR Contact: 07/19/2019
Next Scheduled EDR Contact: 11/04/2019
Data Release Frequency: Varies

Financial Assurance 2: Financial Assurance Information Listing

A listing of financial assurance information for solid waste facilities. Financial assurance is intended to ensure that resources are available to pay for the cost of closure, post-closure care, and corrective measures if the owner or operator of a regulated facility is unable or unwilling to pay.

Date of Government Version: 05/15/2019
Date Data Arrived at EDR: 05/16/2019
Date Made Active in Reports: 07/18/2019
Number of Days to Update: 63

Source: California Integrated Waste Management Board
Telephone: 916-341-6066
Last EDR Contact: 08/07/2019
Next Scheduled EDR Contact: 11/25/2019
Data Release Frequency: Varies

GOVERNMENT RECORDS SEARCHED / DATA CURRENCY TRACKING

HAZNET: Facility and Manifest Data

Facility and Manifest Data. The data is extracted from the copies of hazardous waste manifests received each year by the DTSC. The annual volume of manifests is typically 700,000 - 1,000,000 annually, representing approximately 350,000 - 500,000 shipments. Data are from the manifests submitted without correction, and therefore many contain some invalid values for data elements such as generator ID, TSD ID, waste category, and disposal method. This database begins with calendar year 1993.

Date of Government Version: 12/31/2017	Source: California Environmental Protection Agency
Date Data Arrived at EDR: 05/29/2019	Telephone: 916-255-1136
Date Made Active in Reports: 07/22/2019	Last EDR Contact: 07/12/2019
Number of Days to Update: 54	Next Scheduled EDR Contact: 10/21/2019
	Data Release Frequency: Annually

ICE: ICE

Contains data pertaining to the Permitted Facilities with Inspections / Enforcements sites tracked in Envirostor.

Date of Government Version: 05/20/2019	Source: Department of Toxic Substances Control
Date Data Arrived at EDR: 05/21/2019	Telephone: 877-786-9427
Date Made Active in Reports: 07/18/2019	Last EDR Contact: 08/20/2019
Number of Days to Update: 58	Next Scheduled EDR Contact: 12/02/2019
	Data Release Frequency: Quarterly

HIST CORTESE: Hazardous Waste & Substance Site List

The sites for the list are designated by the State Water Resource Control Board [LUST], the Integrated Waste Board [SWF/LS], and the Department of Toxic Substances Control [CALSITES]. This listing is no longer updated by the state agency.

Date of Government Version: 04/01/2001	Source: Department of Toxic Substances Control
Date Data Arrived at EDR: 01/22/2009	Telephone: 916-323-3400
Date Made Active in Reports: 04/08/2009	Last EDR Contact: 01/22/2009
Number of Days to Update: 76	Next Scheduled EDR Contact: N/A
	Data Release Frequency: No Update Planned

HWP: EnviroStor Permitted Facilities Listing

Detailed information on permitted hazardous waste facilities and corrective action ("cleanups") tracked in EnviroStor.

Date of Government Version: 05/20/2019	Source: Department of Toxic Substances Control
Date Data Arrived at EDR: 05/21/2019	Telephone: 916-323-3400
Date Made Active in Reports: 07/18/2019	Last EDR Contact: 08/20/2019
Number of Days to Update: 58	Next Scheduled EDR Contact: 12/02/2019
	Data Release Frequency: Quarterly

HWT: Registered Hazardous Waste Transporter Database

A listing of hazardous waste transporters. In California, unless specifically exempted, it is unlawful for any person to transport hazardous wastes unless the person holds a valid registration issued by DTSC. A hazardous waste transporter registration is valid for one year and is assigned a unique registration number.

Date of Government Version: 07/08/2019	Source: Department of Toxic Substances Control
Date Data Arrived at EDR: 07/09/2019	Telephone: 916-440-7145
Date Made Active in Reports: 09/20/2019	Last EDR Contact: 07/09/2019
Number of Days to Update: 73	Next Scheduled EDR Contact: 10/21/2019
	Data Release Frequency: Quarterly

MINES: Mines Site Location Listing

A listing of mine site locations from the Office of Mine Reclamation.

Date of Government Version: 06/10/2019	Source: Department of Conservation
Date Data Arrived at EDR: 06/11/2019	Telephone: 916-322-1080
Date Made Active in Reports: 08/15/2019	Last EDR Contact: 09/09/2019
Number of Days to Update: 65	Next Scheduled EDR Contact: 12/23/2019
	Data Release Frequency: Quarterly

GOVERNMENT RECORDS SEARCHED / DATA CURRENCY TRACKING

MWMP: Medical Waste Management Program Listing

The Medical Waste Management Program (MWMP) ensures the proper handling and disposal of medical waste by permitting and inspecting medical waste Offsite Treatment Facilities (PDF) and Transfer Stations (PDF) throughout the state. MWMP also oversees all Medical Waste Transporters.

Date of Government Version: 05/17/2019	Source: Department of Public Health
Date Data Arrived at EDR: 06/04/2019	Telephone: 916-558-1784
Date Made Active in Reports: 08/09/2019	Last EDR Contact: 09/04/2019
Number of Days to Update: 66	Next Scheduled EDR Contact: 12/16/2019
	Data Release Frequency: Varies

NPDES: NPDES Permits Listing

A listing of NPDES permits, including stormwater.

Date of Government Version: 05/13/2019	Source: State Water Resources Control Board
Date Data Arrived at EDR: 05/14/2019	Telephone: 916-445-9379
Date Made Active in Reports: 07/17/2019	Last EDR Contact: 08/13/2019
Number of Days to Update: 64	Next Scheduled EDR Contact: 11/25/2019
	Data Release Frequency: Quarterly

PEST LIC: Pesticide Regulation Licenses Listing

A listing of licenses and certificates issued by the Department of Pesticide Regulation. The DPR issues licenses and/or certificates to: Persons and businesses that apply or sell pesticides; Pest control dealers and brokers; Persons who advise on agricultural pesticide applications.

Date of Government Version: 06/04/2019	Source: Department of Pesticide Regulation
Date Data Arrived at EDR: 06/04/2019	Telephone: 916-445-4038
Date Made Active in Reports: 08/09/2019	Last EDR Contact: 09/04/2019
Number of Days to Update: 66	Next Scheduled EDR Contact: 12/16/2019
	Data Release Frequency: Quarterly

PROC: Certified Processors Database

A listing of certified processors.

Date of Government Version: 06/11/2019	Source: Department of Conservation
Date Data Arrived at EDR: 06/12/2019	Telephone: 916-323-3836
Date Made Active in Reports: 08/15/2019	Last EDR Contact: 09/09/2019
Number of Days to Update: 64	Next Scheduled EDR Contact: 12/23/2019
	Data Release Frequency: Quarterly

NOTIFY 65: Proposition 65 Records

Listings of all Proposition 65 incidents reported to counties by the State Water Resources Control Board and the Regional Water Quality Control Board. This database is no longer updated by the reporting agency.

Date of Government Version: 06/17/2019	Source: State Water Resources Control Board
Date Data Arrived at EDR: 06/18/2019	Telephone: 916-445-3846
Date Made Active in Reports: 08/22/2019	Last EDR Contact: 09/16/2019
Number of Days to Update: 65	Next Scheduled EDR Contact: 12/30/2019
	Data Release Frequency: No Update Planned

UIC: UIC Listing

A listing of wells identified as underground injection wells, in the California Oil and Gas Wells database.

Date of Government Version: 04/27/2018	Source: Department of Conservation
Date Data Arrived at EDR: 06/13/2018	Telephone: 916-445-2408
Date Made Active in Reports: 07/17/2018	Last EDR Contact: 08/20/2019
Number of Days to Update: 34	Next Scheduled EDR Contact: 12/23/2019
	Data Release Frequency: Varies

GOVERNMENT RECORDS SEARCHED / DATA CURRENCY TRACKING

UIC GEO: Underground Injection Control Sites (GEOTRACKER)

Underground control injection sites

Date of Government Version: 06/10/2019

Date Data Arrived at EDR: 06/11/2019

Date Made Active in Reports: 07/24/2019

Number of Days to Update: 43

Source: State Water Resource Control Board

Telephone: 866-480-1028

Last EDR Contact: 09/09/2019

Next Scheduled EDR Contact: 12/23/2019

Data Release Frequency: Varies

WASTEWATER PITS: Oil Wastewater Pits Listing

Water officials discovered that oil producers have been dumping chemical-laden wastewater into hundreds of unlined pits that are operating without proper permits. Inspections completed by the Central Valley Regional Water Quality Control Board revealed the existence of previously unidentified waste sites. The water boards review found that more than one-third of the region's active disposal pits are operating without permission.

Date of Government Version: 05/08/2018

Date Data Arrived at EDR: 07/11/2018

Date Made Active in Reports: 09/13/2018

Number of Days to Update: 64

Source: RWQCB, Central Valley Region

Telephone: 559-445-5577

Last EDR Contact: 07/12/2019

Next Scheduled EDR Contact: 10/21/2019

Data Release Frequency: Varies

WDS: Waste Discharge System

Sites which have been issued waste discharge requirements.

Date of Government Version: 06/19/2007

Date Data Arrived at EDR: 06/20/2007

Date Made Active in Reports: 06/29/2007

Number of Days to Update: 9

Source: State Water Resources Control Board

Telephone: 916-341-5227

Last EDR Contact: 08/14/2019

Next Scheduled EDR Contact: 12/02/2019

Data Release Frequency: No Update Planned

WIP: Well Investigation Program Case List

Well Investigation Program case in the San Gabriel and San Fernando Valley area.

Date of Government Version: 07/03/2009

Date Data Arrived at EDR: 07/21/2009

Date Made Active in Reports: 08/03/2009

Number of Days to Update: 13

Source: Los Angeles Water Quality Control Board

Telephone: 213-576-6726

Last EDR Contact: 09/19/2019

Next Scheduled EDR Contact: 01/06/2020

Data Release Frequency: No Update Planned

MILITARY PRIV SITES: Military Privatized Sites (GEOTRACKER)

Military privatized sites

Date of Government Version: 06/10/2019

Date Data Arrived at EDR: 06/11/2019

Date Made Active in Reports: 07/24/2019

Number of Days to Update: 43

Source: State Water Resources Control Board

Telephone: 866-480-1028

Last EDR Contact: 09/09/2019

Next Scheduled EDR Contact: 12/23/2019

Data Release Frequency: Varies

PROJECT: Project Sites (GEOTRACKER)

Projects sites

Date of Government Version: 06/10/2019

Date Data Arrived at EDR: 06/11/2019

Date Made Active in Reports: 07/24/2019

Number of Days to Update: 43

Source: State Water Resources Control Board

Telephone: 866-480-1028

Last EDR Contact: 09/09/2019

Next Scheduled EDR Contact: 12/23/2019

Data Release Frequency: Varies

WDR: Waste Discharge Requirements Listing

In general, the Waste Discharge Requirements (WDRs) Program (sometimes also referred to as the "Non Chapter 15 (Non 15) Program") regulates point discharges that are exempt pursuant to Subsection 20090 of Title 27 and not subject to the Federal Water Pollution Control Act. Exemptions from Title 27 may be granted for nine categories of discharges (e.g., sewage, wastewater, etc.) that meet, and continue to meet, the preconditions listed for each specific exemption. The scope of the WDRs Program also includes the discharge of wastes classified as inert, pursuant to section 20230 of Title 27.

GOVERNMENT RECORDS SEARCHED / DATA CURRENCY TRACKING

Date of Government Version: 06/11/2019
Date Data Arrived at EDR: 06/12/2019
Date Made Active in Reports: 08/15/2019
Number of Days to Update: 64

Source: State Water Resources Control Board
Telephone: 916-341-5810
Last EDR Contact: 09/09/2019
Next Scheduled EDR Contact: 12/23/2019
Data Release Frequency: Quarterly

CIWQS: California Integrated Water Quality System

The California Integrated Water Quality System (CIWQS) is a computer system used by the State and Regional Water Quality Control Boards to track information about places of environmental interest, manage permits and other orders, track inspections, and manage violations and enforcement activities.

Date of Government Version: 06/04/2019
Date Data Arrived at EDR: 06/04/2019
Date Made Active in Reports: 08/08/2019
Number of Days to Update: 65

Source: State Water Resources Control Board
Telephone: 866-794-4977
Last EDR Contact: 09/04/2019
Next Scheduled EDR Contact: 12/16/2019
Data Release Frequency: Varies

CERS: CalEPA Regulated Site Portal Data

The CalEPA Regulated Site Portal database combines data about environmentally regulated sites and facilities in California into a single database. It combines data from a variety of state and federal databases, and provides an overview of regulated activities across the spectrum of environmental programs for any given location in California. These activities include hazardous materials and waste, state and federal cleanups, impacted ground and surface waters, and toxic materials

Date of Government Version: 08/14/2019
Date Data Arrived at EDR: 08/14/2019
Date Made Active in Reports: 08/21/2019
Number of Days to Update: 7

Source: California Environmental Protection Agency
Telephone: 916-323-2514
Last EDR Contact: 08/14/2019
Next Scheduled EDR Contact: 11/04/2019
Data Release Frequency: Varies

NON-CASE INFO: Non-Case Information Sites (GEOTRACKER)

Non-Case Information sites

Date of Government Version: 06/10/2019
Date Data Arrived at EDR: 06/11/2019
Date Made Active in Reports: 07/24/2019
Number of Days to Update: 43

Source: State Water Resources Control Board
Telephone: 866-480-1028
Last EDR Contact: 09/09/2019
Next Scheduled EDR Contact: 12/23/2019
Data Release Frequency: Varies

OTHER OIL GAS: Other Oil & Gas Projects Sites (GEOTRACKER)

Other Oil & Gas Projects sites

Date of Government Version: 06/10/2019
Date Data Arrived at EDR: 06/11/2019
Date Made Active in Reports: 07/24/2019
Number of Days to Update: 43

Source: State Water Resources Control Board
Telephone: 866-480-1028
Last EDR Contact: 09/09/2019
Next Scheduled EDR Contact: 12/23/2019
Data Release Frequency: Varies

PROD WATER PONDS: Produced Water Ponds Sites (GEOTRACKER)

Produced water ponds sites

Date of Government Version: 06/10/2019
Date Data Arrived at EDR: 06/11/2019
Date Made Active in Reports: 07/24/2019
Number of Days to Update: 43

Source: State Water Resources Control Board
Telephone: 866-480-1028
Last EDR Contact: 09/09/2019
Next Scheduled EDR Contact: 12/23/2019
Data Release Frequency: Varies

SAMPLING POINT: Sampling Point ? Public Sites (GEOTRACKER)

Sampling point - public sites

GOVERNMENT RECORDS SEARCHED / DATA CURRENCY TRACKING

Date of Government Version: 06/10/2019
Date Data Arrived at EDR: 06/11/2019
Date Made Active in Reports: 07/24/2019
Number of Days to Update: 43

Source: State Water Resources Control Board
Telephone: 866-480-1028
Last EDR Contact: 09/09/2019
Next Scheduled EDR Contact: 12/23/2019
Data Release Frequency: Varies

WELL STIM PROJ: Well Stimulation Project (GEOTRACKER)

Includes areas of groundwater monitoring plans, a depiction of the monitoring network, and the facilities, boundaries, and subsurface characteristics of the oilfield and the features (oil and gas wells, produced water ponds, UIC wells, water supply wells, etc?) being monitored

Date of Government Version: 06/10/2019
Date Data Arrived at EDR: 06/11/2019
Date Made Active in Reports: 07/24/2019
Number of Days to Update: 43

Source: State Water Resources Control Board
Telephone: 866-480-1028
Last EDR Contact: 09/09/2019
Next Scheduled EDR Contact: 12/23/2019
Data Release Frequency: Varies

EDR HIGH RISK HISTORICAL RECORDS

EDR Exclusive Records

EDR MGP: EDR Proprietary Manufactured Gas Plants

The EDR Proprietary Manufactured Gas Plant Database includes records of coal gas plants (manufactured gas plants) compiled by EDR's researchers. Manufactured gas sites were used in the United States from the 1800's to 1950's to produce a gas that could be distributed and used as fuel. These plants used whale oil, rosin, coal, or a mixture of coal, oil, and water that also produced a significant amount of waste. Many of the byproducts of the gas production, such as coal tar (oily waste containing volatile and non-volatile chemicals), sludges, oils and other compounds are potentially hazardous to human health and the environment. The byproduct from this process was frequently disposed of directly at the plant site and can remain or spread slowly, serving as a continuous source of soil and groundwater contamination.

Date of Government Version: N/A
Date Data Arrived at EDR: N/A
Date Made Active in Reports: N/A
Number of Days to Update: N/A

Source: EDR, Inc.
Telephone: N/A
Last EDR Contact: N/A
Next Scheduled EDR Contact: N/A
Data Release Frequency: No Update Planned

EDR Hist Auto: EDR Exclusive Historical Auto Stations

EDR has searched selected national collections of business directories and has collected listings of potential gas station/filling station/service station sites that were available to EDR researchers. EDR's review was limited to those categories of sources that might, in EDR's opinion, include gas station/filling station/service station establishments. The categories reviewed included, but were not limited to gas, gas station, gasoline station, filling station, auto, automobile repair, auto service station, service station, etc. This database falls within a category of information EDR classifies as "High Risk Historical Records", or HRHR. EDR's HRHR effort presents unique and sometimes proprietary data about past sites and operations that typically create environmental concerns, but may not show up in current government records searches.

Date of Government Version: N/A
Date Data Arrived at EDR: N/A
Date Made Active in Reports: N/A
Number of Days to Update: N/A

Source: EDR, Inc.
Telephone: N/A
Last EDR Contact: N/A
Next Scheduled EDR Contact: N/A
Data Release Frequency: Varies

EDR Hist Cleaner: EDR Exclusive Historical Cleaners

EDR has searched selected national collections of business directories and has collected listings of potential dry cleaner sites that were available to EDR researchers. EDR's review was limited to those categories of sources that might, in EDR's opinion, include dry cleaning establishments. The categories reviewed included, but were not limited to dry cleaners, cleaners, laundry, laundromat, cleaning/laundry, wash & dry etc. This database falls within a category of information EDR classifies as "High Risk Historical Records", or HRHR. EDR's HRHR effort presents unique and sometimes proprietary data about past sites and operations that typically create environmental concerns, but may not show up in current government records searches.

GOVERNMENT RECORDS SEARCHED / DATA CURRENCY TRACKING

Date of Government Version: N/A
Date Data Arrived at EDR: N/A
Date Made Active in Reports: N/A
Number of Days to Update: N/A

Source: EDR, Inc.
Telephone: N/A
Last EDR Contact: N/A
Next Scheduled EDR Contact: N/A
Data Release Frequency: Varies

EDR RECOVERED GOVERNMENT ARCHIVES

Exclusive Recovered Govt. Archives

RGA LF: Recovered Government Archive Solid Waste Facilities List

The EDR Recovered Government Archive Landfill database provides a list of landfills derived from historical databases and includes many records that no longer appear in current government lists. Compiled from Records formerly available from the Department of Resources Recycling and Recovery in California.

Date of Government Version: N/A
Date Data Arrived at EDR: 07/01/2013
Date Made Active in Reports: 01/13/2014
Number of Days to Update: 196

Source: Department of Resources Recycling and Recovery
Telephone: N/A
Last EDR Contact: 06/01/2012
Next Scheduled EDR Contact: N/A
Data Release Frequency: Varies

RGA LUST: Recovered Government Archive Leaking Underground Storage Tank

The EDR Recovered Government Archive Leaking Underground Storage Tank database provides a list of LUST incidents derived from historical databases and includes many records that no longer appear in current government lists. Compiled from Records formerly available from the State Water Resources Control Board in California.

Date of Government Version: N/A
Date Data Arrived at EDR: 07/01/2013
Date Made Active in Reports: 12/30/2013
Number of Days to Update: 182

Source: State Water Resources Control Board
Telephone: N/A
Last EDR Contact: 06/01/2012
Next Scheduled EDR Contact: N/A
Data Release Frequency: Varies

COUNTY RECORDS

ALAMEDA COUNTY:

CS ALAMEDA: Contaminated Sites

A listing of contaminated sites overseen by the Toxic Release Program (oil and groundwater contamination from chemical releases and spills) and the Leaking Underground Storage Tank Program (soil and ground water contamination from leaking petroleum USTs).

Date of Government Version: 01/09/2019
Date Data Arrived at EDR: 01/11/2019
Date Made Active in Reports: 03/05/2019
Number of Days to Update: 53

Source: Alameda County Environmental Health Services
Telephone: 510-567-6700
Last EDR Contact: 10/02/2019
Next Scheduled EDR Contact: 01/20/2020
Data Release Frequency: Semi-Annually

UST ALAMEDA: Underground Tanks

Underground storage tank sites located in Alameda county.

Date of Government Version: 04/10/2019
Date Data Arrived at EDR: 04/11/2019
Date Made Active in Reports: 06/20/2019
Number of Days to Update: 70

Source: Alameda County Environmental Health Services
Telephone: 510-567-6700
Last EDR Contact: 10/02/2019
Next Scheduled EDR Contact: 04/24/2047
Data Release Frequency: Semi-Annually

AMADOR COUNTY:

GOVERNMENT RECORDS SEARCHED / DATA CURRENCY TRACKING

CUPA AMADOR: CUPA Facility List Cupa Facility List

Date of Government Version: 06/27/2019
Date Data Arrived at EDR: 06/28/2019
Date Made Active in Reports: 07/24/2019
Number of Days to Update: 26

Source: Amador County Environmental Health
Telephone: 209-223-6439
Last EDR Contact: 08/28/2019
Next Scheduled EDR Contact: 12/16/2019
Data Release Frequency: Varies

BUTTE COUNTY:

CUPA BUTTE: CUPA Facility Listing Cupa facility list.

Date of Government Version: 04/21/2017
Date Data Arrived at EDR: 04/25/2017
Date Made Active in Reports: 08/09/2017
Number of Days to Update: 106

Source: Public Health Department
Telephone: 530-538-7149
Last EDR Contact: 10/02/2019
Next Scheduled EDR Contact: 01/20/2020
Data Release Frequency: No Update Planned

CALVERAS COUNTY:

CUPA CALVERAS: CUPA Facility Listing Cupa Facility Listing

Date of Government Version: 05/01/2019
Date Data Arrived at EDR: 05/02/2019
Date Made Active in Reports: 05/29/2019
Number of Days to Update: 27

Source: Calveras County Environmental Health
Telephone: 209-754-6399
Last EDR Contact: 09/23/2019
Next Scheduled EDR Contact: 01/06/2020
Data Release Frequency: Quarterly

COLUSA COUNTY:

CUPA COLUSA: CUPA Facility List Cupa facility list.

Date of Government Version: 05/17/2019
Date Data Arrived at EDR: 05/21/2019
Date Made Active in Reports: 07/18/2019
Number of Days to Update: 58

Source: Health & Human Services
Telephone: 530-458-0396
Last EDR Contact: 08/14/2019
Next Scheduled EDR Contact: 11/18/2019
Data Release Frequency: Semi-Annually

CONTRA COSTA COUNTY:

SL CONTRA COSTA: Site List

List includes sites from the underground tank, hazardous waste generator and business plan/2185 programs.

Date of Government Version: 05/22/2019
Date Data Arrived at EDR: 05/23/2019
Date Made Active in Reports: 07/18/2019
Number of Days to Update: 56

Source: Contra Costa Health Services Department
Telephone: 925-646-2286
Last EDR Contact: 07/26/2019
Next Scheduled EDR Contact: 11/11/2019
Data Release Frequency: Semi-Annually

DEL NORTE COUNTY:

GOVERNMENT RECORDS SEARCHED / DATA CURRENCY TRACKING

CUPA DEL NORTE: CUPA Facility List Cupa Facility list

Date of Government Version: 02/20/2019
Date Data Arrived at EDR: 05/01/2019
Date Made Active in Reports: 05/30/2019
Number of Days to Update: 29

Source: Del Norte County Environmental Health Division
Telephone: 707-465-0426
Last EDR Contact: 07/25/2019
Next Scheduled EDR Contact: 11/11/2019
Data Release Frequency: Varies

EL DORADO COUNTY:

CUPA EL DORADO: CUPA Facility List CUPA facility list.

Date of Government Version: 06/05/2019
Date Data Arrived at EDR: 06/06/2019
Date Made Active in Reports: 07/23/2019
Number of Days to Update: 47

Source: El Dorado County Environmental Management Department
Telephone: 530-621-6623
Last EDR Contact: 09/05/2019
Next Scheduled EDR Contact: 11/11/2019
Data Release Frequency: Varies

FRESNO COUNTY:

CUPA FRESNO: CUPA Resources List

Certified Unified Program Agency. CUPA's are responsible for implementing a unified hazardous materials and hazardous waste management regulatory program. The agency provides oversight of businesses that deal with hazardous materials, operate underground storage tanks or aboveground storage tanks.

Date of Government Version: 07/11/2019
Date Data Arrived at EDR: 07/11/2019
Date Made Active in Reports: 09/20/2019
Number of Days to Update: 71

Source: Dept. of Community Health
Telephone: 559-445-3271
Last EDR Contact: 09/25/2019
Next Scheduled EDR Contact: 01/13/2020
Data Release Frequency: Semi-Annually

GLENN COUNTY:

CUPA GLENN: CUPA Facility List Cupa facility list

Date of Government Version: 01/22/2018
Date Data Arrived at EDR: 01/24/2018
Date Made Active in Reports: 03/14/2018
Number of Days to Update: 49

Source: Glenn County Air Pollution Control District
Telephone: 830-934-6500
Last EDR Contact: 07/19/2019
Next Scheduled EDR Contact: 11/04/2019
Data Release Frequency: No Update Planned

HUMBOLDT COUNTY:

CUPA HUMBOLDT: CUPA Facility List CUPA facility list.

Date of Government Version: 07/08/2019
Date Data Arrived at EDR: 07/10/2019
Date Made Active in Reports: 09/20/2019
Number of Days to Update: 72

Source: Humboldt County Environmental Health
Telephone: N/A
Last EDR Contact: 08/19/2019
Next Scheduled EDR Contact: 12/02/2019
Data Release Frequency: Semi-Annually

IMPERIAL COUNTY:

GOVERNMENT RECORDS SEARCHED / DATA CURRENCY TRACKING

CUPA IMPERIAL: CUPA Facility List Cupa facility list.

Date of Government Version: 07/19/2019
Date Data Arrived at EDR: 07/23/2019
Date Made Active in Reports: 09/26/2019
Number of Days to Update: 65

Source: San Diego Border Field Office
Telephone: 760-339-2777
Last EDR Contact: 07/19/2019
Next Scheduled EDR Contact: 11/04/2019
Data Release Frequency: Varies

INYO COUNTY:

CUPA INYO: CUPA Facility List Cupa facility list.

Date of Government Version: 04/02/2018
Date Data Arrived at EDR: 04/03/2018
Date Made Active in Reports: 06/14/2018
Number of Days to Update: 70

Source: Inyo County Environmental Health Services
Telephone: 760-878-0238
Last EDR Contact: 08/14/2019
Next Scheduled EDR Contact: 12/02/2019
Data Release Frequency: Varies

KERN COUNTY:

UST KERN: Underground Storage Tank Sites & Tank Listing Kern County Sites and Tanks Listing.

Date of Government Version: 05/06/2019
Date Data Arrived at EDR: 05/07/2019
Date Made Active in Reports: 07/16/2019
Number of Days to Update: 70

Source: Kern County Environment Health Services Department
Telephone: 661-862-8700
Last EDR Contact: 07/31/2019
Next Scheduled EDR Contact: 11/18/2019
Data Release Frequency: Quarterly

KINGS COUNTY:

CUPA KINGS: CUPA Facility List

A listing of sites included in the county's Certified Unified Program Agency database. California's Secretary for Environmental Protection established the unified hazardous materials and hazardous waste regulatory program as required by chapter 6.11 of the California Health and Safety Code. The Unified Program consolidates the administration, permits, inspections, and enforcement activities.

Date of Government Version: 05/16/2019
Date Data Arrived at EDR: 05/17/2019
Date Made Active in Reports: 05/30/2019
Number of Days to Update: 13

Source: Kings County Department of Public Health
Telephone: 559-584-1411
Last EDR Contact: 08/14/2019
Next Scheduled EDR Contact: 12/02/2019
Data Release Frequency: Varies

LAKE COUNTY:

CUPA LAKE: CUPA Facility List Cupa facility list

Date of Government Version: 05/30/2019
Date Data Arrived at EDR: 05/31/2019
Date Made Active in Reports: 07/23/2019
Number of Days to Update: 53

Source: Lake County Environmental Health
Telephone: 707-263-1164
Last EDR Contact: 07/15/2019
Next Scheduled EDR Contact: 10/28/2019
Data Release Frequency: Varies

LASSEN COUNTY:

GOVERNMENT RECORDS SEARCHED / DATA CURRENCY TRACKING

CUPA LASSEN: CUPA Facility List Cupa facility list

Date of Government Version: 07/22/2019
Date Data Arrived at EDR: 07/23/2019
Date Made Active in Reports: 09/26/2019
Number of Days to Update: 65

Source: Lassen County Environmental Health
Telephone: 530-251-8528
Last EDR Contact: 07/19/2019
Next Scheduled EDR Contact: 11/04/2019
Data Release Frequency: Varies

LOS ANGELES COUNTY:

AOCONCERN: Key Areas of Concerns in Los Angeles County

San Gabriel Valley areas where VOC contamination is at or above the MCL as designated by region 9 EPA office. Date of Government Version: 3/30/2009 Exide Site area is a cleanup plan of lead-impacted soil surrounding the former Exide Facility as designated by the DTSC. Date of Government Version: 7/17/2017

Date of Government Version: 03/30/2009
Date Data Arrived at EDR: 03/31/2009
Date Made Active in Reports: 10/23/2009
Number of Days to Update: 206

Source: N/A
Telephone: N/A
Last EDR Contact: 09/12/2019
Next Scheduled EDR Contact: 12/30/2019
Data Release Frequency: No Update Planned

HMS LOS ANGELES: HMS: Street Number List

Industrial Waste and Underground Storage Tank Sites.

Date of Government Version: 07/09/2019
Date Data Arrived at EDR: 07/11/2019
Date Made Active in Reports: 09/20/2019
Number of Days to Update: 71

Source: Department of Public Works
Telephone: 626-458-3517
Last EDR Contact: 10/02/2019
Next Scheduled EDR Contact: 01/20/2020
Data Release Frequency: Semi-Annually

LF LOS ANGELES: List of Solid Waste Facilities

Solid Waste Facilities in Los Angeles County.

Date of Government Version: 07/15/2019
Date Data Arrived at EDR: 07/17/2019
Date Made Active in Reports: 09/26/2019
Number of Days to Update: 71

Source: La County Department of Public Works
Telephone: 818-458-5185
Last EDR Contact: 07/17/2019
Next Scheduled EDR Contact: 10/28/2019
Data Release Frequency: Varies

LF LOS ANGELES CITY: City of Los Angeles Landfills

Landfills owned and maintained by the City of Los Angeles.

Date of Government Version: 01/01/2019
Date Data Arrived at EDR: 01/15/2019
Date Made Active in Reports: 03/07/2019
Number of Days to Update: 51

Source: Engineering & Construction Division
Telephone: 213-473-7869
Last EDR Contact: 07/12/2019
Next Scheduled EDR Contact: 10/28/2019
Data Release Frequency: Varies

LOS ANGELES AST: Active & Inactive AST Inventory

A listing of active & inactive above ground petroleum storage tank site locations, located in the City of Los Angeles.

Date of Government Version: 06/01/2019
Date Data Arrived at EDR: 06/25/2019
Date Made Active in Reports: 08/22/2019
Number of Days to Update: 58

Source: Los Angeles Fire Department
Telephone: 213-978-3800
Last EDR Contact: 09/27/2019
Next Scheduled EDR Contact: 01/06/2020
Data Release Frequency: Varies

GOVERNMENT RECORDS SEARCHED / DATA CURRENCY TRACKING

LOS ANGELES CO LF METHANE: Methane Producing Landfills

This data was created on April 30, 2012 to represent known disposal sites in Los Angeles County that may produce and emanate methane gas. The shapefile contains disposal sites within Los Angeles County that once accepted degradable refuse material. Information used to create this data was extracted from a landfill survey performed by County Engineers (Major Waste System Map, 1973) as well as historical records from CalRecycle, Regional Water Quality Control Board, and Los Angeles County Department of Public Health

Date of Government Version: 04/30/2012	Source: Los Angeles County Department of Public Works
Date Data Arrived at EDR: 04/17/2019	Telephone: 626-458-6973
Date Made Active in Reports: 05/29/2019	Last EDR Contact: 07/19/2019
Number of Days to Update: 42	Next Scheduled EDR Contact: 10/28/2019
	Data Release Frequency: No Update Planned

LOS ANGELES HM: Active & Inactive Hazardous Materials Inventory

A listing of active & inactive hazardous materials facility locations, located in the City of Los Angeles.

Date of Government Version: 06/01/2019	Source: Los Angeles Fire Department
Date Data Arrived at EDR: 06/25/2019	Telephone: 213-978-3800
Date Made Active in Reports: 08/22/2019	Last EDR Contact: 09/27/2019
Number of Days to Update: 58	Next Scheduled EDR Contact: 01/06/2020
	Data Release Frequency: Varies

LOS ANGELES UST: Active & Inactive UST Inventory

A listing of active & inactive underground storage tank site locations and underground storage tank historical sites, located in the City of Los Angeles.

Date of Government Version: 06/01/2019	Source: Los Angeles Fire Department
Date Data Arrived at EDR: 06/25/2019	Telephone: 213-978-3800
Date Made Active in Reports: 08/22/2019	Last EDR Contact: 06/25/2019
Number of Days to Update: 58	Next Scheduled EDR Contact: 10/07/2019
	Data Release Frequency: Varies

SITE MIT LOS ANGELES: Site Mitigation List

Industrial sites that have had some sort of spill or complaint.

Date of Government Version: 07/15/2019	Source: Community Health Services
Date Data Arrived at EDR: 07/17/2019	Telephone: 323-890-7806
Date Made Active in Reports: 08/05/2019	Last EDR Contact: 07/17/2019
Number of Days to Update: 19	Next Scheduled EDR Contact: 10/28/2019
	Data Release Frequency: Annually

UST EL SEGUNDO: City of El Segundo Underground Storage Tank

Underground storage tank sites located in El Segundo city.

Date of Government Version: 01/21/2017	Source: City of El Segundo Fire Department
Date Data Arrived at EDR: 04/19/2017	Telephone: 310-524-2236
Date Made Active in Reports: 05/10/2017	Last EDR Contact: 07/12/2019
Number of Days to Update: 21	Next Scheduled EDR Contact: 10/28/2019
	Data Release Frequency: No Update Planned

UST LONG BEACH: City of Long Beach Underground Storage Tank

Underground storage tank sites located in the city of Long Beach.

Date of Government Version: 04/22/2019	Source: City of Long Beach Fire Department
Date Data Arrived at EDR: 04/23/2019	Telephone: 562-570-2563
Date Made Active in Reports: 06/27/2019	Last EDR Contact: 07/19/2019
Number of Days to Update: 65	Next Scheduled EDR Contact: 11/04/2019
	Data Release Frequency: Varies

GOVERNMENT RECORDS SEARCHED / DATA CURRENCY TRACKING

UST TORRANCE: City of Torrance Underground Storage Tank
Underground storage tank sites located in the city of Torrance.

Date of Government Version: 06/27/2019	Source: City of Torrance Fire Department
Date Data Arrived at EDR: 07/30/2019	Telephone: 310-618-2973
Date Made Active in Reports: 10/02/2019	Last EDR Contact: 07/19/2019
Number of Days to Update: 64	Next Scheduled EDR Contact: 11/04/2019
	Data Release Frequency: Semi-Annually

MADERA COUNTY:

CUPA MADERA: CUPA Facility List

A listing of sites included in the county's Certified Unified Program Agency database. California's Secretary for Environmental Protection established the unified hazardous materials and hazardous waste regulatory program as required by chapter 6.11 of the California Health and Safety Code. The Unified Program consolidates the administration, permits, inspections, and enforcement activities.

Date of Government Version: 05/28/2019	Source: Madera County Environmental Health
Date Data Arrived at EDR: 05/30/2019	Telephone: 559-675-7823
Date Made Active in Reports: 08/05/2019	Last EDR Contact: 08/14/2019
Number of Days to Update: 67	Next Scheduled EDR Contact: 12/02/2019
	Data Release Frequency: Varies

MARIN COUNTY:

UST MARIN: Underground Storage Tank Sites
Currently permitted USTs in Marin County.

Date of Government Version: 09/26/2018	Source: Public Works Department Waste Management
Date Data Arrived at EDR: 10/04/2018	Telephone: 415-473-6647
Date Made Active in Reports: 11/02/2018	Last EDR Contact: 09/25/2019
Number of Days to Update: 29	Next Scheduled EDR Contact: 01/13/2020
	Data Release Frequency: Semi-Annually

MERCED COUNTY:

CUPA MERCED: CUPA Facility List
CUPA facility list.

Date of Government Version: 05/29/2019	Source: Merced County Environmental Health
Date Data Arrived at EDR: 05/30/2019	Telephone: 209-381-1094
Date Made Active in Reports: 07/22/2019	Last EDR Contact: 08/14/2019
Number of Days to Update: 53	Next Scheduled EDR Contact: 12/02/2019
	Data Release Frequency: Varies

MONO COUNTY:

CUPA MONO: CUPA Facility List
CUPA Facility List

Date of Government Version: 05/23/2019	Source: Mono County Health Department
Date Data Arrived at EDR: 05/30/2019	Telephone: 760-932-5580
Date Made Active in Reports: 07/22/2019	Last EDR Contact: 08/21/2019
Number of Days to Update: 53	Next Scheduled EDR Contact: 12/09/2019
	Data Release Frequency: Varies

MONTEREY COUNTY:

GOVERNMENT RECORDS SEARCHED / DATA CURRENCY TRACKING

CUPA MONTEREY: CUPA Facility Listing

CUPA Program listing from the Environmental Health Division.

Date of Government Version: 07/25/2019
Date Data Arrived at EDR: 07/30/2019
Date Made Active in Reports: 09/30/2019
Number of Days to Update: 62

Source: Monterey County Health Department
Telephone: 831-796-1297
Last EDR Contact: 09/30/2019
Next Scheduled EDR Contact: 01/13/2020
Data Release Frequency: Varies

NAPA COUNTY:

LUST NAPA: Sites With Reported Contamination

A listing of leaking underground storage tank sites located in Napa county.

Date of Government Version: 01/09/2017
Date Data Arrived at EDR: 01/11/2017
Date Made Active in Reports: 03/02/2017
Number of Days to Update: 50

Source: Napa County Department of Environmental Management
Telephone: 707-253-4269
Last EDR Contact: 08/21/2019
Next Scheduled EDR Contact: 12/09/2019
Data Release Frequency: No Update Planned

UST NAPA: Closed and Operating Underground Storage Tank Sites

Underground storage tank sites located in Napa county.

Date of Government Version: 02/21/2019
Date Data Arrived at EDR: 02/22/2019
Date Made Active in Reports: 03/08/2019
Number of Days to Update: 14

Source: Napa County Department of Environmental Management
Telephone: 707-253-4269
Last EDR Contact: 09/05/2019
Next Scheduled EDR Contact: 12/09/2019
Data Release Frequency: No Update Planned

NEVADA COUNTY:

CUPA NEVADA: CUPA Facility List

CUPA facility list.

Date of Government Version: 07/23/2019
Date Data Arrived at EDR: 07/30/2019
Date Made Active in Reports: 10/02/2019
Number of Days to Update: 64

Source: Community Development Agency
Telephone: 530-265-1467
Last EDR Contact: 07/25/2019
Next Scheduled EDR Contact: 11/11/2019
Data Release Frequency: Varies

ORANGE COUNTY:

IND_SITE ORANGE: List of Industrial Site Cleanups

Petroleum and non-petroleum spills.

Date of Government Version: 05/01/2019
Date Data Arrived at EDR: 05/09/2019
Date Made Active in Reports: 05/30/2019
Number of Days to Update: 21

Source: Health Care Agency
Telephone: 714-834-3446
Last EDR Contact: 08/05/2019
Next Scheduled EDR Contact: 11/18/2019
Data Release Frequency: Annually

LUST ORANGE: List of Underground Storage Tank Cleanups

Orange County Underground Storage Tank Cleanups (LUST).

Date of Government Version: 05/01/2019
Date Data Arrived at EDR: 05/09/2019
Date Made Active in Reports: 05/30/2019
Number of Days to Update: 21

Source: Health Care Agency
Telephone: 714-834-3446
Last EDR Contact: 08/05/2019
Next Scheduled EDR Contact: 11/18/2019
Data Release Frequency: Quarterly

GOVERNMENT RECORDS SEARCHED / DATA CURRENCY TRACKING

UST ORANGE: List of Underground Storage Tank Facilities

Orange County Underground Storage Tank Facilities (UST).

Date of Government Version: 04/02/2019
Date Data Arrived at EDR: 05/07/2019
Date Made Active in Reports: 07/16/2019
Number of Days to Update: 70

Source: Health Care Agency
Telephone: 714-834-3446
Last EDR Contact: 08/05/2019
Next Scheduled EDR Contact: 11/18/2019
Data Release Frequency: Quarterly

PLACER COUNTY:

MS PLACER: Master List of Facilities

List includes aboveground tanks, underground tanks and cleanup sites.

Date of Government Version: 06/03/2019
Date Data Arrived at EDR: 06/04/2019
Date Made Active in Reports: 08/12/2019
Number of Days to Update: 69

Source: Placer County Health and Human Services
Telephone: 530-745-2363
Last EDR Contact: 08/28/2019
Next Scheduled EDR Contact: 12/16/2019
Data Release Frequency: Semi-Annually

PLUMAS COUNTY:

CUPA PLUMAS: CUPA Facility List

Plumas County CUPA Program facilities.

Date of Government Version: 03/31/2019
Date Data Arrived at EDR: 04/23/2019
Date Made Active in Reports: 06/26/2019
Number of Days to Update: 64

Source: Plumas County Environmental Health
Telephone: 530-283-6355
Last EDR Contact: 07/19/2019
Next Scheduled EDR Contact: 11/04/2019
Data Release Frequency: Varies

RIVERSIDE COUNTY:

LUST RIVERSIDE: Listing of Underground Tank Cleanup Sites

Riverside County Underground Storage Tank Cleanup Sites (LUST).

Date of Government Version: 07/10/2019
Date Data Arrived at EDR: 07/11/2019
Date Made Active in Reports: 09/20/2019
Number of Days to Update: 71

Source: Department of Environmental Health
Telephone: 951-358-5055
Last EDR Contact: 09/16/2019
Next Scheduled EDR Contact: 12/30/2019
Data Release Frequency: Quarterly

UST RIVERSIDE: Underground Storage Tank Tank List

Underground storage tank sites located in Riverside county.

Date of Government Version: 07/10/2019
Date Data Arrived at EDR: 07/11/2019
Date Made Active in Reports: 09/23/2019
Number of Days to Update: 74

Source: Department of Environmental Health
Telephone: 951-358-5055
Last EDR Contact: 09/16/2019
Next Scheduled EDR Contact: 12/30/2019
Data Release Frequency: Quarterly

SACRAMENTO COUNTY:

CS SACRAMENTO: Toxic Site Clean-Up List

List of sites where unauthorized releases of potentially hazardous materials have occurred.

GOVERNMENT RECORDS SEARCHED / DATA CURRENCY TRACKING

Date of Government Version: 05/06/2019
Date Data Arrived at EDR: 06/28/2019
Date Made Active in Reports: 08/22/2019
Number of Days to Update: 55

Source: Sacramento County Environmental Management
Telephone: 916-875-8406
Last EDR Contact: 10/01/2019
Next Scheduled EDR Contact: 01/13/2020
Data Release Frequency: Quarterly

ML SACRAMENTO: Master Hazardous Materials Facility List

Any business that has hazardous materials on site - hazardous material storage sites, underground storage tanks, waste generators.

Date of Government Version: 05/06/2019
Date Data Arrived at EDR: 06/28/2019
Date Made Active in Reports: 09/13/2019
Number of Days to Update: 77

Source: Sacramento County Environmental Management
Telephone: 916-875-8406
Last EDR Contact: 10/01/2019
Next Scheduled EDR Contact: 01/13/2020
Data Release Frequency: Quarterly

SAN BENITO COUNTY:

CUPA SAN BENITO: CUPA Facility List

Cupa facility list

Date of Government Version: 07/16/2019
Date Data Arrived at EDR: 07/16/2019
Date Made Active in Reports: 09/24/2019
Number of Days to Update: 70

Source: San Benito County Environmental Health
Telephone: N/A
Last EDR Contact: 07/16/2019
Next Scheduled EDR Contact: 11/18/2019
Data Release Frequency: Varies

SAN BERNARDINO COUNTY:

PERMITS SAN BERNARDINO: Hazardous Material Permits

This listing includes underground storage tanks, medical waste handlers/generators, hazardous materials handlers, hazardous waste generators, and waste oil generators/handlers.

Date of Government Version: 05/31/2019
Date Data Arrived at EDR: 05/31/2019
Date Made Active in Reports: 07/22/2019
Number of Days to Update: 52

Source: San Bernardino County Fire Department Hazardous Materials Division
Telephone: 909-387-3041
Last EDR Contact: 08/05/2019
Next Scheduled EDR Contact: 11/18/2019
Data Release Frequency: Quarterly

SAN DIEGO COUNTY:

HMMD SAN DIEGO: Hazardous Materials Management Division Database

The database includes: HE58 - This report contains the business name, site address, business phone number, establishment 'H' permit number, type of permit, and the business status. HE17 - In addition to providing the same information provided in the HE58 listing, HE17 provides inspection dates, violations received by the establishment, hazardous waste generated, the quantity, method of storage, treatment/disposal of waste and the hauler, and information on underground storage tanks. Unauthorized Release List - Includes a summary of environmental contamination cases in San Diego County (underground tank cases, non-tank cases, groundwater contamination, and soil contamination are included.)

Date of Government Version: 06/04/2019
Date Data Arrived at EDR: 06/04/2019
Date Made Active in Reports: 08/08/2019
Number of Days to Update: 65

Source: Hazardous Materials Management Division
Telephone: 619-338-2268
Last EDR Contact: 09/04/2019
Next Scheduled EDR Contact: 12/16/2019
Data Release Frequency: Quarterly

GOVERNMENT RECORDS SEARCHED / DATA CURRENCY TRACKING

LF SAN DIEGO: Solid Waste Facilities

San Diego County Solid Waste Facilities.

Date of Government Version: 04/18/2018
Date Data Arrived at EDR: 04/24/2018
Date Made Active in Reports: 06/19/2018
Number of Days to Update: 56

Source: Department of Health Services
Telephone: 619-338-2209
Last EDR Contact: 07/19/2019
Next Scheduled EDR Contact: 11/04/2019
Data Release Frequency: Varies

SAN DIEGO CO LOP: Local Oversight Program Listing

A listing of all LOP release sites that are or were under the County of San Diego's jurisdiction. Included are closed or transferred cases, open cases, and cases that did not have a case type indicated. The cases without a case type are mostly complaints; however, some of them could be LOP cases.

Date of Government Version: 07/16/2019
Date Data Arrived at EDR: 07/23/2019
Date Made Active in Reports: 09/30/2019
Number of Days to Update: 69

Source: Department of Environmental Health
Telephone: 858-505-6874
Last EDR Contact: 07/19/2019
Next Scheduled EDR Contact: 11/04/2019
Data Release Frequency: Varies

SAN DIEGO CO SAM: Environmental Case Listing

The listing contains all underground tank release cases and projects pertaining to properties contaminated with hazardous substances that are actively under review by the Site Assessment and Mitigation Program.

Date of Government Version: 03/23/2010
Date Data Arrived at EDR: 06/15/2010
Date Made Active in Reports: 07/09/2010
Number of Days to Update: 24

Source: San Diego County Department of Environmental Health
Telephone: 619-338-2371
Last EDR Contact: 08/28/2019
Next Scheduled EDR Contact: 12/16/2019
Data Release Frequency: No Update Planned

SAN FRANCISCO COUNTY:

LUST SAN FRANCISCO: Local Oversight Facilities

A listing of leaking underground storage tank sites located in San Francisco county.

Date of Government Version: 09/19/2008
Date Data Arrived at EDR: 09/19/2008
Date Made Active in Reports: 09/29/2008
Number of Days to Update: 10

Source: Department Of Public Health San Francisco County
Telephone: 415-252-3920
Last EDR Contact: 07/31/2019
Next Scheduled EDR Contact: 11/18/2019
Data Release Frequency: No Update Planned

UST SAN FRANCISCO: Underground Storage Tank Information

Underground storage tank sites located in San Francisco county.

Date of Government Version: 11/05/2018
Date Data Arrived at EDR: 11/06/2018
Date Made Active in Reports: 12/14/2018
Number of Days to Update: 38

Source: Department of Public Health
Telephone: 415-252-3920
Last EDR Contact: 07/31/2019
Next Scheduled EDR Contact: 11/18/2019
Data Release Frequency: Quarterly

SAN JOAQUIN COUNTY:

UST SAN JOAQUIN: San Joaquin Co. UST

A listing of underground storage tank locations in San Joaquin county.

Date of Government Version: 06/22/2018
Date Data Arrived at EDR: 06/26/2018
Date Made Active in Reports: 07/11/2018
Number of Days to Update: 15

Source: Environmental Health Department
Telephone: N/A
Last EDR Contact: 09/11/2019
Next Scheduled EDR Contact: 12/29/2019
Data Release Frequency: Semi-Annually

SAN LUIS OBISPO COUNTY:

GOVERNMENT RECORDS SEARCHED / DATA CURRENCY TRACKING

CUPA SAN LUIS OBISPO: CUPA Facility List Cupa Facility List.

Date of Government Version: 05/20/2019
Date Data Arrived at EDR: 05/21/2019
Date Made Active in Reports: 07/18/2019
Number of Days to Update: 58

Source: San Luis Obispo County Public Health Department
Telephone: 805-781-5596
Last EDR Contact: 08/14/2019
Next Scheduled EDR Contact: 12/02/2019
Data Release Frequency: Varies

SAN MATEO COUNTY:

BI SAN MATEO: Business Inventory

List includes Hazardous Materials Business Plan, hazardous waste generators, and underground storage tanks.

Date of Government Version: 08/06/2019
Date Data Arrived at EDR: 08/14/2019
Date Made Active in Reports: 08/15/2019
Number of Days to Update: 1

Source: San Mateo County Environmental Health Services Division
Telephone: 650-363-1921
Last EDR Contact: 09/09/2019
Next Scheduled EDR Contact: 12/23/2019
Data Release Frequency: Annually

LUST SAN MATEO: Fuel Leak List

A listing of leaking underground storage tank sites located in San Mateo county.

Date of Government Version: 03/29/2019
Date Data Arrived at EDR: 03/29/2019
Date Made Active in Reports: 05/29/2019
Number of Days to Update: 61

Source: San Mateo County Environmental Health Services Division
Telephone: 650-363-1921
Last EDR Contact: 09/05/2019
Next Scheduled EDR Contact: 12/23/2019
Data Release Frequency: Semi-Annually

SANTA BARBARA COUNTY:

CUPA SANTA BARBARA: CUPA Facility Listing

CUPA Program Listing from the Environmental Health Services division.

Date of Government Version: 09/08/2011
Date Data Arrived at EDR: 09/09/2011
Date Made Active in Reports: 10/07/2011
Number of Days to Update: 28

Source: Santa Barbara County Public Health Department
Telephone: 805-686-8167
Last EDR Contact: 08/14/2019
Next Scheduled EDR Contact: 12/02/2019
Data Release Frequency: No Update Planned

SANTA CLARA COUNTY:

CUPA SANTA CLARA: Cupa Facility List

Cupa facility list

Date of Government Version: 05/16/2019
Date Data Arrived at EDR: 05/23/2019
Date Made Active in Reports: 07/18/2019
Number of Days to Update: 56

Source: Department of Environmental Health
Telephone: 408-918-1973
Last EDR Contact: 08/14/2019
Next Scheduled EDR Contact: 12/02/2019
Data Release Frequency: Varies

HIST LUST SANTA CLARA: HIST LUST - Fuel Leak Site Activity Report

A listing of open and closed leaking underground storage tanks. This listing is no longer updated by the county. Leaking underground storage tanks are now handled by the Department of Environmental Health.

Date of Government Version: 03/29/2005
Date Data Arrived at EDR: 03/30/2005
Date Made Active in Reports: 04/21/2005
Number of Days to Update: 22

Source: Santa Clara Valley Water District
Telephone: 408-265-2600
Last EDR Contact: 03/23/2009
Next Scheduled EDR Contact: 06/22/2009
Data Release Frequency: No Update Planned

GOVERNMENT RECORDS SEARCHED / DATA CURRENCY TRACKING

LUST SANTA CLARA: LOP Listing

A listing of leaking underground storage tanks located in Santa Clara county.

Date of Government Version: 03/03/2014
Date Data Arrived at EDR: 03/05/2014
Date Made Active in Reports: 03/18/2014
Number of Days to Update: 13

Source: Department of Environmental Health
Telephone: 408-918-3417
Last EDR Contact: 08/21/2019
Next Scheduled EDR Contact: 12/09/2019
Data Release Frequency: No Update Planned

SAN JOSE HAZMAT: Hazardous Material Facilities

Hazardous material facilities, including underground storage tank sites.

Date of Government Version: 05/19/2019
Date Data Arrived at EDR: 05/23/2019
Date Made Active in Reports: 07/22/2019
Number of Days to Update: 60

Source: City of San Jose Fire Department
Telephone: 408-535-7694
Last EDR Contact: 07/31/2019
Next Scheduled EDR Contact: 11/18/2019
Data Release Frequency: Annually

SANTA CRUZ COUNTY:

CUPA SANTA CRUZ: CUPA Facility List

CUPA facility listing.

Date of Government Version: 01/21/2017
Date Data Arrived at EDR: 02/22/2017
Date Made Active in Reports: 05/23/2017
Number of Days to Update: 90

Source: Santa Cruz County Environmental Health
Telephone: 831-464-2761
Last EDR Contact: 08/14/2019
Next Scheduled EDR Contact: 12/02/2019
Data Release Frequency: Varies

SHASTA COUNTY:

CUPA SHASTA: CUPA Facility List

Cupa Facility List.

Date of Government Version: 06/15/2017
Date Data Arrived at EDR: 06/19/2017
Date Made Active in Reports: 08/09/2017
Number of Days to Update: 51

Source: Shasta County Department of Resource Management
Telephone: 530-225-5789
Last EDR Contact: 08/14/2019
Next Scheduled EDR Contact: 12/02/2019
Data Release Frequency: Varies

SOLANO COUNTY:

LUST SOLANO: Leaking Underground Storage Tanks

A listing of leaking underground storage tank sites located in Solano county.

Date of Government Version: 06/04/2019
Date Data Arrived at EDR: 06/06/2019
Date Made Active in Reports: 08/13/2019
Number of Days to Update: 68

Source: Solano County Department of Environmental Management
Telephone: 707-784-6770
Last EDR Contact: 08/28/2019
Next Scheduled EDR Contact: 12/16/2019
Data Release Frequency: Quarterly

UST SOLANO: Underground Storage Tanks

Underground storage tank sites located in Solano county.

Date of Government Version: 06/04/2019
Date Data Arrived at EDR: 06/06/2019
Date Made Active in Reports: 07/23/2019
Number of Days to Update: 47

Source: Solano County Department of Environmental Management
Telephone: 707-784-6770
Last EDR Contact: 08/28/2019
Next Scheduled EDR Contact: 12/16/2019
Data Release Frequency: Quarterly

SONOMA COUNTY:

GOVERNMENT RECORDS SEARCHED / DATA CURRENCY TRACKING

CUPA SONOMA: Cupa Facility List Cupa Facility list

Date of Government Version: 06/18/2019
Date Data Arrived at EDR: 06/25/2019
Date Made Active in Reports: 07/24/2019
Number of Days to Update: 29

Source: County of Sonoma Fire & Emergency Services Department
Telephone: 707-565-1174
Last EDR Contact: 10/02/2019
Next Scheduled EDR Contact: 01/06/2020
Data Release Frequency: Varies

LUST SONOMA: Leaking Underground Storage Tank Sites

A listing of leaking underground storage tank sites located in Sonoma county.

Date of Government Version: 07/02/2019
Date Data Arrived at EDR: 07/02/2019
Date Made Active in Reports: 09/20/2019
Number of Days to Update: 80

Source: Department of Health Services
Telephone: 707-565-6565
Last EDR Contact: 09/19/2019
Next Scheduled EDR Contact: 01/06/2020
Data Release Frequency: Quarterly

STANISLAUS COUNTY:

CUPA STANISLAUS: CUPA Facility List Cupa facility list

Date of Government Version: 07/18/2019
Date Data Arrived at EDR: 07/18/2019
Date Made Active in Reports: 09/26/2019
Number of Days to Update: 70

Source: Stanislaus County Department of Environmental Protection
Telephone: 209-525-6751
Last EDR Contact: 07/15/2019
Next Scheduled EDR Contact: 10/28/2019
Data Release Frequency: Varies

SUTTER COUNTY:

UST SUTTER: Underground Storage Tanks

Underground storage tank sites located in Sutter county.

Date of Government Version: 06/03/2019
Date Data Arrived at EDR: 06/04/2019
Date Made Active in Reports: 07/23/2019
Number of Days to Update: 49

Source: Sutter County Environmental Health Services
Telephone: 530-822-7500
Last EDR Contact: 08/28/2019
Next Scheduled EDR Contact: 12/16/2019
Data Release Frequency: Semi-Annually

TEHAMA COUNTY:

CUPA TEHAMA: CUPA Facility List Cupa facilities

Date of Government Version: 05/20/2019
Date Data Arrived at EDR: 05/21/2019
Date Made Active in Reports: 07/18/2019
Number of Days to Update: 58

Source: Tehama County Department of Environmental Health
Telephone: 530-527-8020
Last EDR Contact: 07/31/2019
Next Scheduled EDR Contact: 11/18/2019
Data Release Frequency: Varies

TRINITY COUNTY:

CUPA TRINITY: CUPA Facility List Cupa facility list

GOVERNMENT RECORDS SEARCHED / DATA CURRENCY TRACKING

Date of Government Version: 07/19/2019
Date Data Arrived at EDR: 07/23/2019
Date Made Active in Reports: 09/26/2019
Number of Days to Update: 65

Source: Department of Toxic Substances Control
Telephone: 760-352-0381
Last EDR Contact: 07/19/2019
Next Scheduled EDR Contact: 11/04/2019
Data Release Frequency: Varies

TULARE COUNTY:

CUPA TULARE: CUPA Facility List Cupa program facilities

Date of Government Version: 05/09/2019
Date Data Arrived at EDR: 05/10/2019
Date Made Active in Reports: 07/17/2019
Number of Days to Update: 68

Source: Tulare County Environmental Health Services Division
Telephone: 559-624-7400
Last EDR Contact: 08/05/2019
Next Scheduled EDR Contact: 11/18/2019
Data Release Frequency: Varies

TUOLUMNE COUNTY:

CUPA TUOLUMNE: CUPA Facility List Cupa facility list

Date of Government Version: 04/23/2018
Date Data Arrived at EDR: 04/25/2018
Date Made Active in Reports: 06/25/2018
Number of Days to Update: 61

Source: Divison of Environmental Health
Telephone: 209-533-5633
Last EDR Contact: 07/31/2019
Next Scheduled EDR Contact: 11/04/2019
Data Release Frequency: Varies

VENTURA COUNTY:

BWT VENTURA: Business Plan, Hazardous Waste Producers, and Operating Underground Tanks

The BWT list indicates by site address whether the Environmental Health Division has Business Plan (B), Waste Producer (W), and/or Underground Tank (T) information.

Date of Government Version: 05/29/2019
Date Data Arrived at EDR: 07/29/2019
Date Made Active in Reports: 09/30/2019
Number of Days to Update: 63

Source: Ventura County Environmental Health Division
Telephone: 805-654-2813
Last EDR Contact: 07/22/2019
Next Scheduled EDR Contact: 11/04/2019
Data Release Frequency: Quarterly

LF VENTURA: Inventory of Illegal Abandoned and Inactive Sites

Ventura County Inventory of Closed, Illegal Abandoned, and Inactive Sites.

Date of Government Version: 12/01/2011
Date Data Arrived at EDR: 12/01/2011
Date Made Active in Reports: 01/19/2012
Number of Days to Update: 49

Source: Environmental Health Division
Telephone: 805-654-2813
Last EDR Contact: 09/25/2019
Next Scheduled EDR Contact: 01/13/2020
Data Release Frequency: No Update Planned

LUST VENTURA: Listing of Underground Tank Cleanup Sites

Ventura County Underground Storage Tank Cleanup Sites (LUST).

Date of Government Version: 05/29/2008
Date Data Arrived at EDR: 06/24/2008
Date Made Active in Reports: 07/31/2008
Number of Days to Update: 37

Source: Environmental Health Division
Telephone: 805-654-2813
Last EDR Contact: 08/07/2019
Next Scheduled EDR Contact: 11/25/2019
Data Release Frequency: No Update Planned

GOVERNMENT RECORDS SEARCHED / DATA CURRENCY TRACKING

MED WASTE VENTURA: Medical Waste Program List

To protect public health and safety and the environment from potential exposure to disease causing agents, the Environmental Health Division Medical Waste Program regulates the generation, handling, storage, treatment and disposal of medical waste throughout the County.

Date of Government Version: 05/29/2019	Source: Ventura County Resource Management Agency
Date Data Arrived at EDR: 07/29/2019	Telephone: 805-654-2813
Date Made Active in Reports: 09/30/2019	Last EDR Contact: 07/22/2019
Number of Days to Update: 63	Next Scheduled EDR Contact: 11/04/2019
	Data Release Frequency: Quarterly

UST VENTURA: Underground Tank Closed Sites List

Ventura County Operating Underground Storage Tank Sites (UST)/Underground Tank Closed Sites List.

Date of Government Version: 06/10/2019	Source: Environmental Health Division
Date Data Arrived at EDR: 06/12/2019	Telephone: 805-654-2813
Date Made Active in Reports: 07/24/2019	Last EDR Contact: 09/09/2019
Number of Days to Update: 42	Next Scheduled EDR Contact: 12/23/2019
	Data Release Frequency: Quarterly

YOLO COUNTY:

UST YOLO: Underground Storage Tank Comprehensive Facility Report

Underground storage tank sites located in Yolo county.

Date of Government Version: 06/26/2019	Source: Yolo County Department of Health
Date Data Arrived at EDR: 06/28/2019	Telephone: 530-666-8646
Date Made Active in Reports: 07/31/2019	Last EDR Contact: 09/25/2019
Number of Days to Update: 33	Next Scheduled EDR Contact: 01/13/2020
	Data Release Frequency: Annually

YUBA COUNTY:

CUPA YUBA: CUPA Facility List

CUPA facility listing for Yuba County.

Date of Government Version: 05/03/2019	Source: Yuba County Environmental Health Department
Date Data Arrived at EDR: 05/07/2019	Telephone: 530-749-7523
Date Made Active in Reports: 07/16/2019	Last EDR Contact: 07/25/2019
Number of Days to Update: 70	Next Scheduled EDR Contact: 11/11/2019
	Data Release Frequency: Varies

OTHER DATABASE(S)

Depending on the geographic area covered by this report, the data provided in these specialty databases may or may not be complete. For example, the existence of wetlands information data in a specific report does not mean that all wetlands in the area covered by the report are included. Moreover, the absence of any reported wetlands information does not necessarily mean that wetlands do not exist in the area covered by the report.

CT MANIFEST: Hazardous Waste Manifest Data

Facility and manifest data. Manifest is a document that lists and tracks hazardous waste from the generator through transporters to a tsd facility.

Date of Government Version: 05/14/2019	Source: Department of Energy & Environmental Protection
Date Data Arrived at EDR: 05/14/2019	Telephone: 860-424-3375
Date Made Active in Reports: 08/05/2019	Last EDR Contact: 08/07/2019
Number of Days to Update: 83	Next Scheduled EDR Contact: 11/25/2019
	Data Release Frequency: No Update Planned

GOVERNMENT RECORDS SEARCHED / DATA CURRENCY TRACKING

NJ MANIFEST: Manifest Information

Hazardous waste manifest information.

Date of Government Version: 12/31/2018
Date Data Arrived at EDR: 04/10/2019
Date Made Active in Reports: 05/16/2019
Number of Days to Update: 36

Source: Department of Environmental Protection
Telephone: N/A
Last EDR Contact: 10/02/2019
Next Scheduled EDR Contact: 01/20/2020
Data Release Frequency: Annually

NY MANIFEST: Facility and Manifest Data

Manifest is a document that lists and tracks hazardous waste from the generator through transporters to a TSD facility.

Date of Government Version: 01/01/2019
Date Data Arrived at EDR: 05/01/2019
Date Made Active in Reports: 06/21/2019
Number of Days to Update: 51

Source: Department of Environmental Conservation
Telephone: 518-402-8651
Last EDR Contact: 07/29/2019
Next Scheduled EDR Contact: 11/11/2019
Data Release Frequency: Quarterly

PA MANIFEST: Manifest Information

Hazardous waste manifest information.

Date of Government Version: 06/30/2018
Date Data Arrived at EDR: 07/19/2019
Date Made Active in Reports: 09/10/2019
Number of Days to Update: 53

Source: Department of Environmental Protection
Telephone: 717-783-8990
Last EDR Contact: 07/15/2019
Next Scheduled EDR Contact: 10/28/2019
Data Release Frequency: Annually

RI MANIFEST: Manifest information

Hazardous waste manifest information

Date of Government Version: 12/31/2017
Date Data Arrived at EDR: 02/23/2018
Date Made Active in Reports: 04/09/2018
Number of Days to Update: 45

Source: Department of Environmental Management
Telephone: 401-222-2797
Last EDR Contact: 08/16/2019
Next Scheduled EDR Contact: 12/02/2019
Data Release Frequency: Annually

WI MANIFEST: Manifest Information

Hazardous waste manifest information.

Date of Government Version: 05/31/2018
Date Data Arrived at EDR: 06/19/2019
Date Made Active in Reports: 09/03/2019
Number of Days to Update: 76

Source: Department of Natural Resources
Telephone: N/A
Last EDR Contact: 09/06/2019
Next Scheduled EDR Contact: 12/23/2019
Data Release Frequency: Annually

Oil/Gas Pipelines

Source: Endeavor Business Media

Petroleum Bundle (Crude Oil, Refined Products, Petrochemicals, Gas Liquids (LPG/NGL), and Specialty Gases (Miscellaneous)) N = Natural Gas Bundle (Natural Gas, Gas Liquids (LPG/NGL), and Specialty Gases (Miscellaneous)). This map includes information copyrighted by Endeavor Business Media. This information is provided on a best effort basis and Endeavor Business Media does not guarantee its accuracy nor warrant its fitness for any particular purpose. Such information has been reprinted with the permission of Endeavor Business Media.

Electric Power Transmission Line Data

Source: Endeavor Business Media

This map includes information copyrighted by Endeavor Business Media. This information is provided on a best effort basis and Endeavor Business Media does not guarantee its accuracy nor warrant its fitness for any particular purpose. Such information has been reprinted with the permission of Endeavor Business Media.

Sensitive Receptors: There are individuals deemed sensitive receptors due to their fragile immune systems and special sensitivity to environmental discharges. These sensitive receptors typically include the elderly, the sick, and children. While the location of all sensitive receptors cannot be determined, EDR indicates those buildings and facilities - schools, daycares, hospitals, medical centers, and nursing homes - where individuals who are sensitive receptors are likely to be located.

GOVERNMENT RECORDS SEARCHED / DATA CURRENCY TRACKING

AHA Hospitals:

Source: American Hospital Association, Inc.

Telephone: 312-280-5991

The database includes a listing of hospitals based on the American Hospital Association's annual survey of hospitals.

Medical Centers: Provider of Services Listing

Source: Centers for Medicare & Medicaid Services

Telephone: 410-786-3000

A listing of hospitals with Medicare provider number, produced by Centers of Medicare & Medicaid Services, a federal agency within the U.S. Department of Health and Human Services.

Nursing Homes

Source: National Institutes of Health

Telephone: 301-594-6248

Information on Medicare and Medicaid certified nursing homes in the United States.

Public Schools

Source: National Center for Education Statistics

Telephone: 202-502-7300

The National Center for Education Statistics' primary database on elementary and secondary public education in the United States. It is a comprehensive, annual, national statistical database of all public elementary and secondary schools and school districts, which contains data that are comparable across all states.

Private Schools

Source: National Center for Education Statistics

Telephone: 202-502-7300

The National Center for Education Statistics' primary database on private school locations in the United States.

Daycare Centers: Licensed Facilities

Source: Department of Social Services

Telephone: 916-657-4041

Flood Zone Data: This data was obtained from the Federal Emergency Management Agency (FEMA). It depicts 100-year and 500-year flood zones as defined by FEMA. It includes the National Flood Hazard Layer (NFHL) which incorporates Flood Insurance Rate Map (FIRM) data and Q3 data from FEMA in areas not covered by NFHL.

Source: FEMA

Telephone: 877-336-2627

Date of Government Version: 2003, 2015

NWI: National Wetlands Inventory. This data, available in select counties across the country, was obtained by EDR in 2002, 2005 and 2010 from the U.S. Fish and Wildlife Service.

State Wetlands Data: Wetland Inventory

Source: Department of Fish and Wildlife

Telephone: 916-445-0411

Current USGS 7.5 Minute Topographic Map

Source: U.S. Geological Survey

STREET AND ADDRESS INFORMATION

© 2015 TomTom North America, Inc. All rights reserved. This material is proprietary and the subject of copyright protection and other intellectual property rights owned by or licensed to Tele Atlas North America, Inc. The use of this material is subject to the terms of a license agreement. You will be held liable for any unauthorized copying or disclosure of this material.

GEOCHECK[®] - PHYSICAL SETTING SOURCE ADDENDUM

TARGET PROPERTY ADDRESS

3950 ACACIA AVE
3950 ACACIA AVE
NORCO, CA 92860

TARGET PROPERTY COORDINATES

Latitude (North):	33.939569 - 33° 56' 22.45"
Longitude (West):	117.558065 - 117° 33' 29.03"
Universal Tranverse Mercator:	Zone 11
UTM X (Meters):	448426.0
UTM Y (Meters):	3755401.5
Elevation:	677 ft. above sea level

USGS TOPOGRAPHIC MAP

Target Property Map:	5640930 CORONA NORTH, CA
Version Date:	2012

EDR's GeoCheck Physical Setting Source Addendum is provided to assist the environmental professional in forming an opinion about the impact of potential contaminant migration.

Assessment of the impact of contaminant migration generally has two principle investigative components:

1. Groundwater flow direction, and
2. Groundwater flow velocity.

Groundwater flow direction may be impacted by surface topography, hydrology, hydrogeology, characteristics of the soil, and nearby wells. Groundwater flow velocity is generally impacted by the nature of the geologic strata.

GEOCHECK® - PHYSICAL SETTING SOURCE SUMMARY

GROUNDWATER FLOW DIRECTION INFORMATION

Groundwater flow direction for a particular site is best determined by a qualified environmental professional using site-specific well data. If such data is not reasonably ascertainable, it may be necessary to rely on other sources of information, such as surface topographic information, hydrologic information, hydrogeologic data collected on nearby properties, and regional groundwater flow information (from deep aquifers).

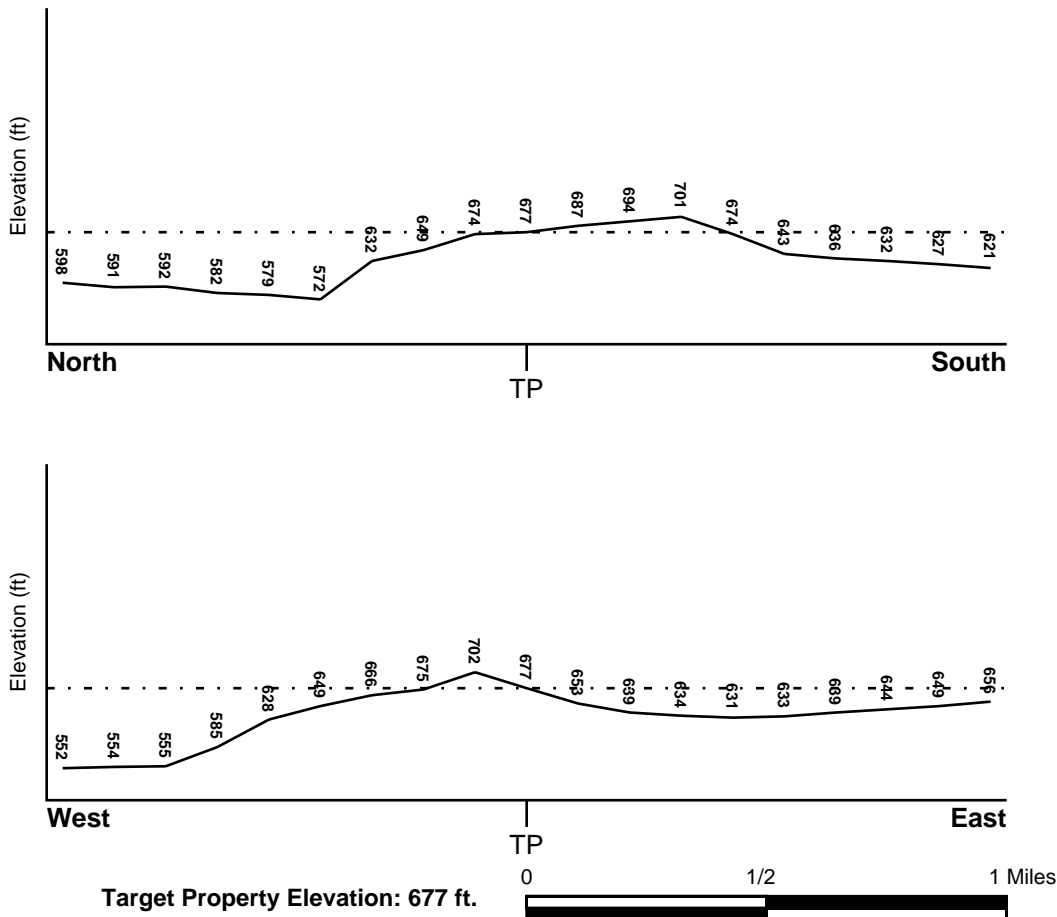
TOPOGRAPHIC INFORMATION

Surface topography may be indicative of the direction of surficial groundwater flow. This information can be used to assist the environmental professional in forming an opinion about the impact of nearby contaminated properties or, should contamination exist on the target property, what downgradient sites might be impacted.

TARGET PROPERTY TOPOGRAPHY

General Topographic Gradient: General NE

SURROUNDING TOPOGRAPHY: ELEVATION PROFILES



Source: Topography has been determined from the USGS 7.5' Digital Elevation Model and should be evaluated on a relative (not an absolute) basis. Relative elevation information between sites of close proximity should be field verified.

GEOCHECK® - PHYSICAL SETTING SOURCE SUMMARY

HYDROLOGIC INFORMATION

Surface water can act as a hydrologic barrier to groundwater flow. Such hydrologic information can be used to assist the environmental professional in forming an opinion about the impact of nearby contaminated properties or, should contamination exist on the target property, what downgradient sites might be impacted.

Refer to the Physical Setting Source Map following this summary for hydrologic information (major waterways and bodies of water).

FEMA FLOOD ZONE

<u>Flood Plain Panel at Target Property</u>	<u>FEMA Source Type</u>
06065C0683G	FEMA FIRM Flood data
<u>Additional Panels in search area:</u>	<u>FEMA Source Type</u>
06071C9375H	FEMA FIRM Flood data
06065C0687G	FEMA FIRM Flood data
06065C0691G	FEMA FIRM Flood data

NATIONAL WETLAND INVENTORY

<u>NWI Quad at Target Property</u>	<u>NWI Electronic Data Coverage</u>
CORONA NORTH	YES - refer to the Overview Map and Detail Map

HYDROGEOLOGIC INFORMATION

Hydrogeologic information obtained by installation of wells on a specific site can often be an indicator of groundwater flow direction in the immediate area. Such hydrogeologic information can be used to assist the environmental professional in forming an opinion about the impact of nearby contaminated properties or, should contamination exist on the target property, what downgradient sites might be impacted.

Site-Specific Hydrogeological Data*:

Search Radius:	1.25 miles
Status:	Not found

AQUIFLOW®

Search Radius: 1.000 Mile.

EDR has developed the AQUIFLOW Information System to provide data on the general direction of groundwater flow at specific points. EDR has reviewed reports submitted by environmental professionals to regulatory authorities at select sites and has extracted the date of the report, groundwater flow direction as determined hydrogeologically, and the depth to water table.

<u>MAP ID</u>	<u>LOCATION FROM TP</u>	<u>GENERAL DIRECTION GROUNDWATER FLOW</u>
1	0 - 1/8 Mile South	N
1G	0 - 1/8 Mile South	N

For additional site information, refer to Physical Setting Source Map Findings.

GEOCHECK® - PHYSICAL SETTING SOURCE SUMMARY

GROUNDWATER FLOW VELOCITY INFORMATION

Groundwater flow velocity information for a particular site is best determined by a qualified environmental professional using site specific geologic and soil strata data. If such data are not reasonably ascertainable, it may be necessary to rely on other sources of information, including geologic age identification, rock stratigraphic unit and soil characteristics data collected on nearby properties and regional soil information. In general, contaminant plumes move more quickly through sandy-gravelly types of soils than silty-clayey types of soils.

GEOLOGIC INFORMATION IN GENERAL AREA OF TARGET PROPERTY

Geologic information can be used by the environmental professional in forming an opinion about the relative speed at which contaminant migration may be occurring.

ROCK STRATIGRAPHIC UNIT

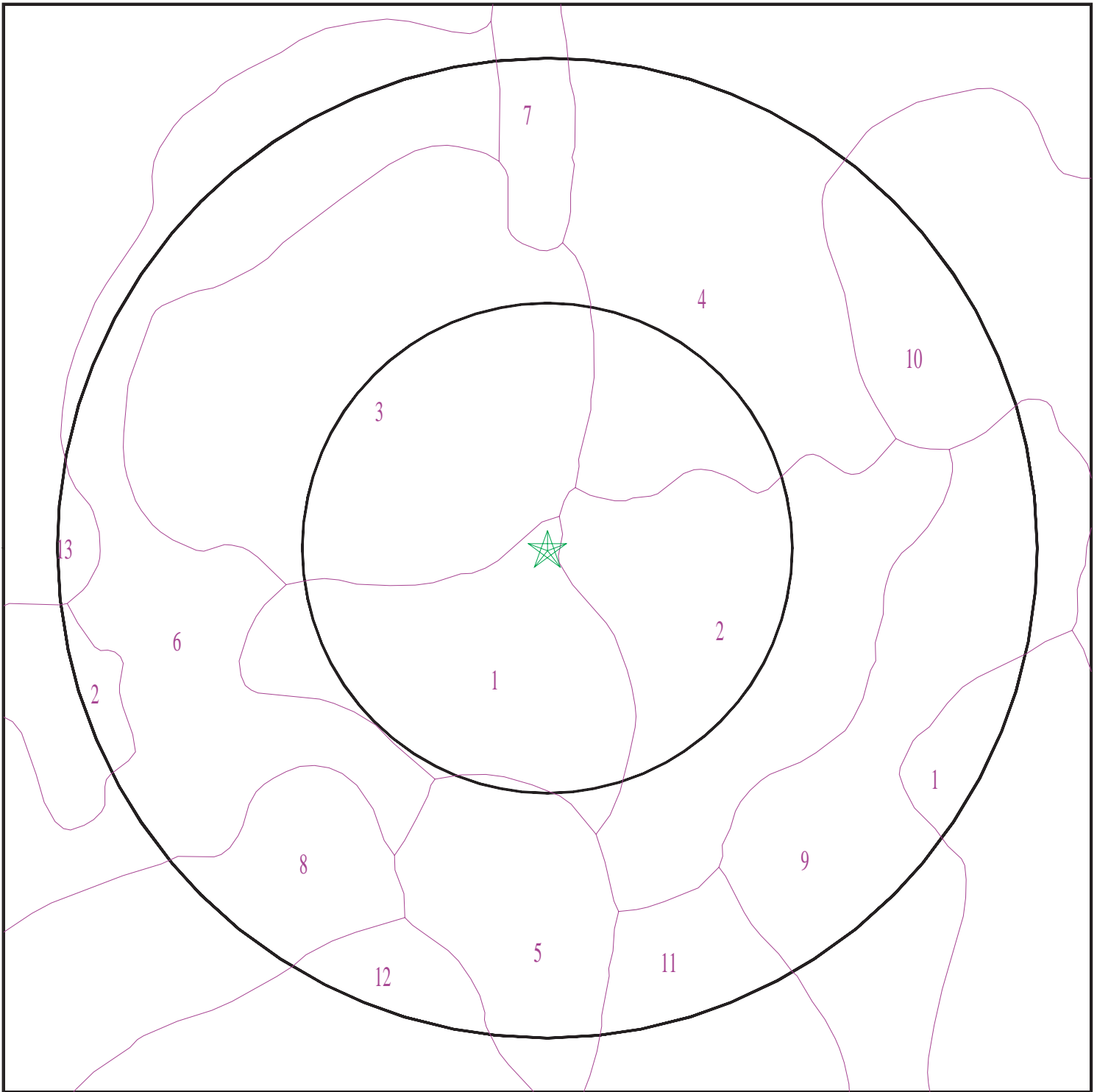
Era: Cenozoic
System: Quaternary
Series: Quaternary
Code: Q (*decoded above as Era, System & Series*)

GEOLOGIC AGE IDENTIFICATION

Category: Stratified Sequence

Geologic Age and Rock Stratigraphic Unit Source: P.G. Schruben, R.E. Arndt and W.J. Bawiec, Geology of the Conterminous U.S. at 1:2,500,000 Scale - a digital representation of the 1974 P.B. King and H.M. Beikman Map, USGS Digital Data Series DDS - 11 (1994).

SSURGO SOIL MAP - 5814300.2s



- ★ Target Property
- SSURGO Soil
- Water



SITE NAME: 3950 Acacia Ave
ADDRESS: 3950 Acacia Ave
Norco CA 92860
LAT/LONG: 33.939569 / 117.558065

CLIENT: Group Delta Consultants
CONTACT: Tomo Demers
INQUIRY #: 5814300.2s
DATE: October 03, 2019 5:14 pm

GEOCHECK® - PHYSICAL SETTING SOURCE SUMMARY

DOMINANT SOIL COMPOSITION IN GENERAL AREA OF TARGET PROPERTY

The U.S. Department of Agriculture's (USDA) Soil Conservation Service (SCS) leads the National Cooperative Soil Survey (NCSS) and is responsible for collecting, storing, maintaining and distributing soil survey information for privately owned lands in the United States. A soil map in a soil survey is a representation of soil patterns in a landscape. The following information is based on Soil Conservation Service SSURGO data.

Soil Map ID: 1

Soil Component Name: RAMONA

Soil Surface Texture: very fine sandy loam

Hydrologic Group: Class B - Moderate infiltration rates. Deep and moderately deep, moderately well and well drained soils with moderately coarse textures.

Soil Drainage Class: Well drained

Hydric Status: Not hydric

Corrosion Potential - Uncoated Steel: Moderate

Depth to Bedrock Min: > 0 inches

Depth to Watertable Min: > 0 inches

Soil Layer Information							
Layer	Boundary		Soil Texture Class	Classification		Saturated hydraulic conductivity micro m/sec	Soil Reaction (pH)
	Upper	Lower		AASHTO Group	Unified Soil		
1	0 inches	14 inches	very fine sandy loam	Silt-Clay Materials (more than 35 pct. passing No. 200), Silty Soils.	COARSE-GRAINED SOILS, Sands, Sands with fines, Clayey sand. COARSE-GRAINED SOILS, Sands, Sands with fines, Silty Sand.	Max: 4 Min: 1.4	Max: 8.4 Min: 6.6
2	14 inches	22 inches	fine sandy loam	Silt-Clay Materials (more than 35 pct. passing No. 200), Silty Soils.	COARSE-GRAINED SOILS, Sands, Sands with fines, Clayey sand. COARSE-GRAINED SOILS, Sands, Sands with fines, Silty Sand.	Max: 4 Min: 1.4	Max: 8.4 Min: 6.6
3	22 inches	68 inches	sandy clay loam	Silt-Clay Materials (more than 35 pct. passing No. 200), Silty Soils.	COARSE-GRAINED SOILS, Sands, Sands with fines, Clayey sand. COARSE-GRAINED SOILS, Sands, Sands with fines, Silty Sand.	Max: 4 Min: 1.4	Max: 8.4 Min: 6.6

GEOCHECK® - PHYSICAL SETTING SOURCE SUMMARY

Soil Layer Information							
Layer	Boundary		Soil Texture Class	Classification		Saturated hydraulic conductivity micro m/sec	Soil Reaction (pH)
	Upper	Lower		AASHTO Group	Unified Soil		
4	68 inches	74 inches	gravelly sandy loam	Silt-Clay Materials (more than 35 pct. passing No. 200), Silty Soils.	COARSE-GRAINED SOILS, Sands, Sands with fines, Clayey sand. COARSE-GRAINED SOILS, Sands, Sands with fines, Silty Sand.	Max: 4 Min: 1.4	Max: 8.4 Min: 6.6

Soil Map ID: 2

Soil Component Name: CIENEBA

Soil Surface Texture: sandy loam

Hydrologic Group: Class C - Slow infiltration rates. Soils with layers impeding downward movement of water, or soils with moderately fine or fine textures.

Soil Drainage Class: Somewhat excessively drained

Hydric Status: Not hydric

Corrosion Potential - Uncoated Steel: Low

Depth to Bedrock Min: > 0 inches

Depth to Watertable Min: > 0 inches

Soil Layer Information							
Layer	Boundary		Soil Texture Class	Classification		Saturated hydraulic conductivity micro m/sec	Soil Reaction (pH)
	Upper	Lower		AASHTO Group	Unified Soil		
1	0 inches	14 inches	sandy loam	Granular materials (35 pct. or less passing No. 200), Silty, or Clayey Gravel and Sand.	Not reported	Max: 0.42 Min: 0	Max: Min:
2	14 inches	22 inches	weathered bedrock	Granular materials (35 pct. or less passing No. 200), Silty, or Clayey Gravel and Sand.	Not reported	Max: 0.42 Min: 0	Max: Min:

GEOCHECK® - PHYSICAL SETTING SOURCE SUMMARY

Soil Map ID: 3

Soil Component Name: BONSALL

Soil Surface Texture: fine sandy loam

Hydrologic Group: Class C - Slow infiltration rates. Soils with layers impeding downward movement of water, or soils with moderately fine or fine textures.

Soil Drainage Class: Moderately well drained

Hydric Status: Partially hydric

Corrosion Potential - Uncoated Steel: Moderate

Depth to Bedrock Min: > 0 inches

Depth to Watertable Min: > 0 inches

Soil Layer Information							
Layer	Boundary		Soil Texture Class	Classification		Saturated hydraulic conductivity micro m/sec	Soil Reaction (pH)
	Upper	Lower		AASHTO Group	Unified Soil		
1	0 inches	9 inches	fine sandy loam	Granular materials (35 pct. or less passing No. 200), Silty, or Clayey Gravel and Sand.	COARSE-GRAINED SOILS, Sands, Sands with fines, Clayey sand.	Max: 1.4 Min: 0.42	Max: 9 Min: 7.4
2	9 inches	25 inches	clay loam	Granular materials (35 pct. or less passing No. 200), Silty, or Clayey Gravel and Sand.	COARSE-GRAINED SOILS, Sands, Sands with fines, Clayey sand.	Max: 1.4 Min: 0.42	Max: 9 Min: 7.4
3	25 inches	53 inches	sandy loam	Granular materials (35 pct. or less passing No. 200), Silty, or Clayey Gravel and Sand.	COARSE-GRAINED SOILS, Sands, Sands with fines, Clayey sand.	Max: 1.4 Min: 0.42	Max: 9 Min: 7.4

Soil Map ID: 4

Soil Component Name: PLACENTIA

Soil Surface Texture: fine sandy loam

Hydrologic Group: Class D - Very slow infiltration rates. Soils are clayey, have a high water table, or are shallow to an impervious layer.

Soil Drainage Class: Moderately well drained

GEOCHECK® - PHYSICAL SETTING SOURCE SUMMARY

Hydric Status: Partially hydric

Corrosion Potential - Uncoated Steel: Moderate

Depth to Bedrock Min: > 0 inches

Depth to Watertable Min: > 0 inches

Soil Layer Information							
Layer	Boundary		Soil Texture Class	Classification		Saturated hydraulic conductivity micro m/sec	Soil Reaction (pH)
	Upper	Lower		AASHTO Group	Unified Soil		
1	0 inches	18 inches	fine sandy loam	Silt-Clay Materials (more than 35 pct. passing No. 200), Silty Soils.	COARSE-GRAINED SOILS, Gravels, Gravels with fines, Silty Gravel	Max: 1.4 Min: 0.42	Max: 8.4 Min: 7.9
2	18 inches	38 inches	clay	Silt-Clay Materials (more than 35 pct. passing No. 200), Silty Soils.	COARSE-GRAINED SOILS, Gravels, Gravels with fines, Silty Gravel	Max: 1.4 Min: 0.42	Max: 8.4 Min: 7.9
3	38 inches	57 inches	clay loam	Silt-Clay Materials (more than 35 pct. passing No. 200), Silty Soils.	COARSE-GRAINED SOILS, Gravels, Gravels with fines, Silty Gravel	Max: 1.4 Min: 0.42	Max: 8.4 Min: 7.9
4	57 inches	59 inches	gravelly sandy loam	Silt-Clay Materials (more than 35 pct. passing No. 200), Silty Soils.	COARSE-GRAINED SOILS, Gravels, Gravels with fines, Silty Gravel	Max: 1.4 Min: 0.42	Max: 8.4 Min: 7.9

Soil Map ID: 5

Soil Component Name: HANFORD

Soil Surface Texture: cobbly coarse sandy loam

Hydrologic Group: Class B - Moderate infiltration rates. Deep and moderately deep, moderately well and well drained soils with moderately coarse textures.

Soil Drainage Class: Somewhat excessively drained

GEOCHECK® - PHYSICAL SETTING SOURCE SUMMARY

Hydric Status: Partially hydric

Corrosion Potential - Uncoated Steel: Low

Depth to Bedrock Min: > 0 inches

Depth to Watertable Min: > 0 inches

Soil Layer Information							
Layer	Boundary		Soil Texture Class	Classification		Saturated hydraulic conductivity micro m/sec	Soil Reaction (pH)
	Upper	Lower		AASHTO Group	Unified Soil		
1	0 inches	18 inches	cobbly coarse sandy loam	Granular materials (35 pct. or less passing No. 200), Silty, or Clayey Gravel and Sand.	COARSE-GRAINED SOILS, Sands, Sands with fines, Silty Sand.	Max: 141 Min: 42	Max: 7.8 Min: 5.6
2	18 inches	29 inches	gravelly fine sandy loam	Granular materials (35 pct. or less passing No. 200), Silty, or Clayey Gravel and Sand.	COARSE-GRAINED SOILS, Sands, Sands with fines, Silty Sand.	Max: 141 Min: 42	Max: 7.8 Min: 5.6
3	29 inches	59 inches	stratified loamy sand to gravelly coarse sandy loam	Granular materials (35 pct. or less passing No. 200), Silty, or Clayey Gravel and Sand.	COARSE-GRAINED SOILS, Sands, Sands with fines, Silty Sand.	Max: 141 Min: 42	Max: 7.8 Min: 5.6

Soil Map ID: 6

Soil Component Name: RAMONA

Soil Surface Texture: sandy loam

Hydrologic Group: Class B - Moderate infiltration rates. Deep and moderately deep, moderately well and well drained soils with moderately coarse textures.

Soil Drainage Class: Well drained

Hydric Status: Not hydric

Corrosion Potential - Uncoated Steel: Moderate

Depth to Bedrock Min: > 0 inches

Depth to Watertable Min: > 0 inches

GEOCHECK® - PHYSICAL SETTING SOURCE SUMMARY

Soil Layer Information							
Layer	Boundary		Soil Texture Class	Classification		Saturated hydraulic conductivity micro m/sec	Soil Reaction (pH)
	Upper	Lower		AASHTO Group	Unified Soil		
1	0 inches	14 inches	sandy loam	Granular materials (35 pct. or less passing No. 200), Silty, or Clayey Gravel and Sand.	COARSE-GRAINED SOILS, Sands, Sands with fines, Clayey sand. COARSE-GRAINED SOILS, Sands, Sands with fines, Silty Sand.	Max: 4 Min: 1.4	Max: 8.4 Min: 6.6
2	14 inches	22 inches	fine sandy loam	Granular materials (35 pct. or less passing No. 200), Silty, or Clayey Gravel and Sand.	COARSE-GRAINED SOILS, Sands, Sands with fines, Clayey sand. COARSE-GRAINED SOILS, Sands, Sands with fines, Silty Sand.	Max: 4 Min: 1.4	Max: 8.4 Min: 6.6
3	22 inches	68 inches	sandy clay loam	Granular materials (35 pct. or less passing No. 200), Silty, or Clayey Gravel and Sand.	COARSE-GRAINED SOILS, Sands, Sands with fines, Clayey sand. COARSE-GRAINED SOILS, Sands, Sands with fines, Silty Sand.	Max: 4 Min: 1.4	Max: 8.4 Min: 6.6
4	68 inches	74 inches	gravelly sandy loam	Granular materials (35 pct. or less passing No. 200), Silty, or Clayey Gravel and Sand.	COARSE-GRAINED SOILS, Sands, Sands with fines, Clayey sand. COARSE-GRAINED SOILS, Sands, Sands with fines, Silty Sand.	Max: 4 Min: 1.4	Max: 8.4 Min: 6.6

Soil Map ID: 7

Soil Component Name: Terrace escarpments

Soil Surface Texture: sandy loam

Hydrologic Group: Class B - Moderate infiltration rates. Deep and moderately deep, moderately well and well drained soils with moderately coarse textures.

Soil Drainage Class:

GEOCHECK® - PHYSICAL SETTING SOURCE SUMMARY

Hydric Status: Not hydric

Corrosion Potential - Uncoated Steel: Not Reported

Depth to Bedrock Min: > 0 inches

Depth to Watertable Min: > 0 inches

No Layer Information available.

Soil Map ID: 8

Soil Component Name: CIENEBA

Soil Surface Texture: sandy loam

Hydrologic Group: Class C - Slow infiltration rates. Soils with layers impeding downward movement of water, or soils with moderately fine or fine textures.

Soil Drainage Class: Somewhat excessively drained

Hydric Status: Not hydric

Corrosion Potential - Uncoated Steel: Low

Depth to Bedrock Min: > 0 inches

Depth to Watertable Min: > 0 inches

Soil Layer Information							
Layer	Boundary		Soil Texture Class	Classification		Saturated hydraulic conductivity micro m/sec	Soil Reaction (pH)
	Upper	Lower		AASHTO Group	Unified Soil		
1	0 inches	14 inches	sandy loam	Granular materials (35 pct. or less passing No. 200), Silty, or Clayey Gravel and Sand.	Not reported	Max: 0.42 Min: 0	Max: Min:
2	14 inches	22 inches	weathered bedrock	Granular materials (35 pct. or less passing No. 200), Silty, or Clayey Gravel and Sand.	Not reported	Max: 0.42 Min: 0	Max: Min:

GEOCHECK® - PHYSICAL SETTING SOURCE SUMMARY

Soil Map ID: 9

Soil Component Name: BUCHENAU

Soil Surface Texture: loam

Hydrologic Group: Class D - Very slow infiltration rates. Soils are clayey, have a high water table, or are shallow to an impervious layer.

Soil Drainage Class: Moderately well drained

Hydric Status: Not hydric

Corrosion Potential - Uncoated Steel: Moderate

Depth to Bedrock Min: > 0 inches

Depth to Watertable Min: > 0 inches

Soil Layer Information							
Layer	Boundary		Soil Texture Class	Classification		Saturated hydraulic conductivity micro m/sec	Soil Reaction (pH)
	Upper	Lower		AASHTO Group	Unified Soil		
1	0 inches	9 inches	loam	Silt-Clay Materials (more than 35 pct. passing No. 200), Silty Soils.	Not reported	Max: 0.01 Min: 0	Max: Min:
2	9 inches	51 inches	loam	Silt-Clay Materials (more than 35 pct. passing No. 200), Silty Soils.	Not reported	Max: 0.01 Min: 0	Max: Min:
3	51 inches	61 inches	cemented	Silt-Clay Materials (more than 35 pct. passing No. 200), Silty Soils.	Not reported	Max: 0.01 Min: 0	Max: Min:

Soil Map ID: 10

Soil Component Name: BUCHENAU

Soil Surface Texture: silt loam

Hydrologic Group: Class B - Moderate infiltration rates. Deep and moderately deep, moderately well and well drained soils with moderately coarse textures.

Soil Drainage Class: Moderately well drained

GEOCHECK® - PHYSICAL SETTING SOURCE SUMMARY

Hydric Status: Not hydric

Corrosion Potential - Uncoated Steel: Moderate

Depth to Bedrock Min: > 0 inches

Depth to Watertable Min: > 0 inches

Soil Layer Information							
Layer	Boundary		Soil Texture Class	Classification		Saturated hydraulic conductivity micro m/sec	Soil Reaction (pH)
	Upper	Lower		AASHTO Group	Unified Soil		
1	0 inches	7 inches	silt loam	Silt-Clay Materials (more than 35 pct. passing No. 200), Silty Soils.	Not reported	Max: 0.01 Min: 0	Max: Min:
2	7 inches	44 inches	loam	Silt-Clay Materials (more than 35 pct. passing No. 200), Silty Soils.	Not reported	Max: 0.01 Min: 0	Max: Min:
3	44 inches	61 inches	cemented	Silt-Clay Materials (more than 35 pct. passing No. 200), Silty Soils.	Not reported	Max: 0.01 Min: 0	Max: Min:

Soil Map ID: 11

Soil Component Name: RAMONA

Soil Surface Texture: sandy loam

Hydrologic Group: Class B - Moderate infiltration rates. Deep and moderately deep, moderately well and well drained soils with moderately coarse textures.

Soil Drainage Class: Well drained

Hydric Status: Not hydric

Corrosion Potential - Uncoated Steel: Moderate

Depth to Bedrock Min: > 0 inches

Depth to Watertable Min: > 0 inches

GEOCHECK® - PHYSICAL SETTING SOURCE SUMMARY

Soil Layer Information							
Layer	Boundary		Soil Texture Class	Classification		Saturated hydraulic conductivity micro m/sec	Soil Reaction (pH)
	Upper	Lower		AASHTO Group	Unified Soil		
1	0 inches	14 inches	sandy loam	Granular materials (35 pct. or less passing No. 200), Silty, or Clayey Gravel and Sand.	COARSE-GRAINED SOILS, Sands, Sands with fines, Clayey sand. COARSE-GRAINED SOILS, Sands, Sands with fines, Silty Sand.	Max: 4 Min: 1.4	Max: 8.4 Min: 6.6
2	14 inches	22 inches	fine sandy loam	Granular materials (35 pct. or less passing No. 200), Silty, or Clayey Gravel and Sand.	COARSE-GRAINED SOILS, Sands, Sands with fines, Clayey sand. COARSE-GRAINED SOILS, Sands, Sands with fines, Silty Sand.	Max: 4 Min: 1.4	Max: 8.4 Min: 6.6
3	22 inches	68 inches	sandy clay loam	Granular materials (35 pct. or less passing No. 200), Silty, or Clayey Gravel and Sand.	COARSE-GRAINED SOILS, Sands, Sands with fines, Clayey sand. COARSE-GRAINED SOILS, Sands, Sands with fines, Silty Sand.	Max: 4 Min: 1.4	Max: 8.4 Min: 6.6
4	68 inches	74 inches	gravelly sandy loam	Granular materials (35 pct. or less passing No. 200), Silty, or Clayey Gravel and Sand.	COARSE-GRAINED SOILS, Sands, Sands with fines, Clayey sand. COARSE-GRAINED SOILS, Sands, Sands with fines, Silty Sand.	Max: 4 Min: 1.4	Max: 8.4 Min: 6.6

Soil Map ID: 12

Soil Component Name: Cieneba

Soil Surface Texture: sandy loam

Hydrologic Group: Class C - Slow infiltration rates. Soils with layers impeding downward movement of water, or soils with moderately fine or fine textures.

Soil Drainage Class: Somewhat excessively drained

GEOCHECK® - PHYSICAL SETTING SOURCE SUMMARY

Hydric Status: Not hydric

Corrosion Potential - Uncoated Steel: Low

Depth to Bedrock Min: > 0 inches

Depth to Watertable Min: > 0 inches

Soil Layer Information							
Layer	Boundary		Soil Texture Class	Classification		Saturated hydraulic conductivity micro m/sec	Soil Reaction (pH)
	Upper	Lower		AASHTO Group	Unified Soil		
1	0 inches	14 inches	sandy loam	Granular materials (35 pct. or less passing No. 200), Silty, or Clayey Gravel and Sand.	Not reported	Max: 0.42 Min: 0	Max: Min:
2	14 inches	22 inches	weathered bedrock	Granular materials (35 pct. or less passing No. 200), Silty, or Clayey Gravel and Sand.	Not reported	Max: 0.42 Min: 0	Max: Min:

Soil Map ID: 13

Soil Component Name: GREENFIELD

Soil Surface Texture: sandy loam

Hydrologic Group: Class B - Moderate infiltration rates. Deep and moderately deep, moderately well and well drained soils with moderately coarse textures.

Soil Drainage Class: Well drained

Hydric Status: Not hydric

Corrosion Potential - Uncoated Steel: Low

Depth to Bedrock Min: > 0 inches

Depth to Watertable Min: > 0 inches

GEOCHECK® - PHYSICAL SETTING SOURCE SUMMARY

Soil Layer Information							
Layer	Boundary		Soil Texture Class	Classification		Saturated hydraulic conductivity micro m/sec	Soil Reaction (pH)
	Upper	Lower		AASHTO Group	Unified Soil		
1	0 inches	25 inches	sandy loam	Granular materials (35 pct. or less passing No. 200), Silty, or Clayey Gravel and Sand.	COARSE-GRAINED SOILS, Sands, Sands with fines, Silty Sand.	Max: 42 Min: 14	Max: 8.4 Min: 6.6
2	25 inches	42 inches	fine sandy loam	Granular materials (35 pct. or less passing No. 200), Silty, or Clayey Gravel and Sand.	COARSE-GRAINED SOILS, Sands, Sands with fines, Silty Sand.	Max: 42 Min: 14	Max: 8.4 Min: 6.6
3	42 inches	59 inches	loam	Granular materials (35 pct. or less passing No. 200), Silty, or Clayey Gravel and Sand.	COARSE-GRAINED SOILS, Sands, Sands with fines, Silty Sand.	Max: 42 Min: 14	Max: 8.4 Min: 6.6
4	59 inches	72 inches	stratified loamy sand to sandy loam	Granular materials (35 pct. or less passing No. 200), Silty, or Clayey Gravel and Sand.	COARSE-GRAINED SOILS, Sands, Sands with fines, Silty Sand.	Max: 42 Min: 14	Max: 8.4 Min: 6.6

LOCAL / REGIONAL WATER AGENCY RECORDS

EDR Local/Regional Water Agency records provide water well information to assist the environmental professional in assessing sources that may impact ground water flow direction, and in forming an opinion about the impact of contaminant migration on nearby drinking water wells.

WELL SEARCH DISTANCE INFORMATION

<u>DATABASE</u>	<u>SEARCH DISTANCE (miles)</u>
Federal USGS	1.000
Federal FRDS PWS	Nearest PWS within 1 mile
State Database	1.000

GEOCHECK® - PHYSICAL SETTING SOURCE SUMMARY

FEDERAL USGS WELL INFORMATION

<u>MAP ID</u>	<u>WELL ID</u>	<u>LOCATION FROM TP</u>
A3	USGS40000139203	1/4 - 1/2 Mile North
A4	USGS40000139207	1/4 - 1/2 Mile North
B5	USGS40000139218	1/2 - 1 Mile NE
B6	USGS40000139219	1/2 - 1 Mile NE

FEDERAL FRDS PUBLIC WATER SUPPLY SYSTEM INFORMATION

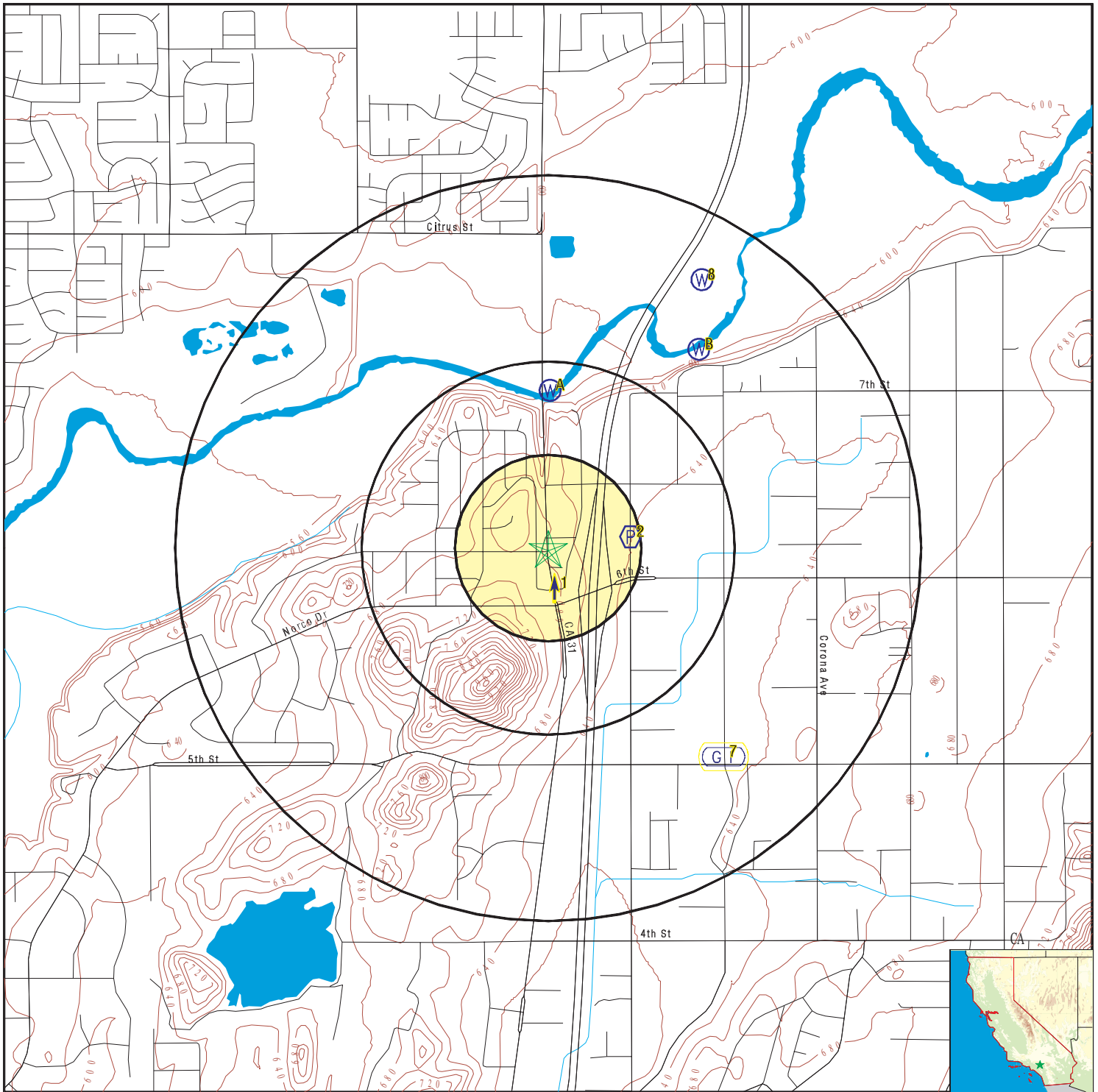
<u>MAP ID</u>	<u>WELL ID</u>	<u>LOCATION FROM TP</u>
2	CA3310025	1/8 - 1/4 Mile East

Note: PWS System location is not always the same as well location.

STATE DATABASE WELL INFORMATION

<u>MAP ID</u>	<u>WELL ID</u>	<u>LOCATION FROM TP</u>
8	2614	1/2 - 1 Mile NNE

PHYSICAL SETTING SOURCE MAP - 5814300.2s



- County Boundary
- Major Roads
- Contour Lines
- Earthquake Fault Lines
- Earthquake epicenter, Richter 5 or greater
- Water Wells
- Public Water Supply Wells
- Cluster of Multiple Icons

- Groundwater Flow Direction
- Indeterminate Groundwater Flow at Location
- Groundwater Flow Varies at Location
- Closest Hydrogeological Data
- Oil, gas or related wells



SITE NAME: 3950 Acacia Ave
 ADDRESS: 3950 Acacia Ave
 Norco CA 92860
 LAT/LONG: 33.939569 / 117.558065

CLIENT: Group Delta Consultants
 CONTACT: Tomo Demers
 INQUIRY #: 5814300.2s
 DATE: October 03, 2019 5:14 pm

GEOCHECK® - PHYSICAL SETTING SOURCE MAP FINDINGS

Map ID
 Direction
 Distance
 Elevation

Database EDR ID Number

1 South 0 - 1/8 Mile Higher	Site ID: 083301384T		AQUIFLOW	51018
	Groundwater Flow: N			
	Shallow Water Depth: Not Reported			
	Deep Water Depth: Not Reported			
	Average Water Depth: 33 ft			
	Date: 01/02/1998			

2 East 1/8 - 1/4 Mile Lower			FRDS PWS	CA3310025
--	--	--	-----------------	------------------

Epa region:	09	State:	CA
Pwsid:	CA3310025	Pwsname:	NORCO, CITY OF
Cityserved:	Not Reported	Stateserved:	CA
Zipsserved:	Not Reported	Fipscounty:	06065
Status:	Active	Retpopsrvd:	27160
Pwssvconn:	7566	Psource longname:	Purch_surface_water
Pwstype:	CWS	Owner:	Local_Govt
Contact:	THOMPSON, WILLIAM	Contactorgname:	THOMPSON, WILLIAM
Contactphone:	951-270-5601	Contactaddress1:	2870 Clark Ave.
Contactaddress2:	Not Reported	Contactcity:	NORCO
Contactstate:	CA	Contactzip:	92860
Pwsactivitycode:	A		

Pwsid:	CA3310025	Facid:	17
Facname:	JCSD & WELL 11 BLEND STATION - TREATED	Facactivitycode:	A
Factype:	Treatment_plant	Trtprocess:	rapid mix
Trtobjective:	inorganics removal		
Factypecode:	TP		

Pwsid:	CA3310025	Facid:	45022
Facname:	WELL 12 - CL	Factype:	Treatment_plant
Facactivitycode:	A	Trtobjective:	disinfection
Trtprocess:	hypochlorination, post	Factypecode:	TP

Pwsid:	CA3310025	Facid:	45023
Facname:	WELL 13 - CL	Factype:	Treatment_plant
Facactivitycode:	A	Trtobjective:	disinfection
Trtprocess:	hypochlorination, post	Factypecode:	TP

Pwsid:	CA3310025	Facid:	45024
Facname:	WELL 14 - CL	Factype:	Treatment_plant
Facactivitycode:	A	Trtobjective:	disinfection
Trtprocess:	hypochlorination, post	Factypecode:	TP

Pwsid:	CA3310025	Facid:	45025
Facname:	WELL 15 - CL	Factype:	Treatment_plant
Facactivitycode:	A	Trtobjective:	disinfection
Trtprocess:	hypochlorination, post	Factypecode:	TP

Pwsid:	CA3310025	Facid:	4825
Facname:	MANGANESE TRTMNT PLNT EFF	Factype:	Treatment_plant
Facactivitycode:	A	Trtobjective:	manganese removal
Trtprocess:	hypochlorination, pre	Factypecode:	TP

Pwsid:	CA3310025	Facid:	4825
Facname:	MANGANESE TRTMNT PLNT EFF	Factype:	Treatment_plant

GEOCHECK® - PHYSICAL SETTING SOURCE MAP FINDINGS

Facactivitycode:	A	Trtobjective:	disinfection
Trtprocess:	hypochlorination, post	Factypecode:	TP
Pwsid:	CA3310025	Facid:	4825
Facname:	MANGANESE TRTMNT PLNT EFF	Factype:	Treatment_plant
Facactivitycode:	A	Trtobjective:	manganese removal
Trtprocess:	filtration, greensand	Factypecode:	TP
Pwsid:	CA3310025	Facid:	5682
Facname:	2817 VINE (BLUFF&VINE) BLEND POINT	Facactivitycode:	A
Factype:	Treatment_plant	Trtprocess:	rapid mix
Trtobjective:	inorganics removal		
Factypecode:	TP		
PWS ID:	CA3310025	PWS name:	NORCO, CITY OF
Address:	Not Reported	Care of:	Not Reported
City:	NORCO	State:	CA
Zip:	91760	Owner:	NORCO, CITY OF
Source code:	Ground water	Population:	24704
PWS ID:	CA3310025	PWS type:	Not Reported
PWS name:	Not Reported	PWS address:	Not Reported
PWS city:	Not Reported	PWS state:	Not Reported
PWS zip:	Not Reported	PWS name:	Norco, City of
PWS type code:	C	Retail population served:	27361
Contact:	William R. Thompson	Contact address:	2870 Clark Avenue
Contact address:	Norco	Contact city:	CA
Contact state:	92	Contact zip:	9512705607
Contact telephone:	Not Reported		
PWS ID:	CA3310025	Activity status:	Active
Date system activated:	7706	Date system deactivated:	Not Reported
Retail population:	00024631	System name:	NORCO - CITY OF
System address:	Not Reported	System address:	P O BOX 428
System city:	NORCO	System state:	CA
System zip:	91760		
County FIPS:	Not Reported	City served:	NORCO CITY
County FIPS:	065	City served:	NORCO CITY
Population served:	10,001 - 50,000 Persons	Treatment:	Treated
Latitude:	335624	Longitude:	1173312
Violation id:	1020024	Orig code:	S
State:	CA	Violation Year:	2009
Contamination code:	3100	Contamination Name:	Coliform (TCR)
Violation code:	26	Violation name:	Monitoring, Repeat Minor (TCR)
Rule code:	110	Rule name:	TCR
Violation measur:	Not Reported	Unit of measure:	Not Reported
State mcl:	Not Reported	Cmp bdt:	11/01/2009
Cmp edt:	11/30/2009		
Violation id:	1120027	Orig code:	S
State:	CA	Violation Year:	2011
Contamination code:	1040	Contamination Name:	Nitrate
Violation code:	01	Violation name:	MCL, Single Sample
Rule code:	331	Rule name:	Nitrates
Violation measur:	69	Unit of measure:	MG/L
State mcl:	45	Cmp bdt:	09/01/2011
Cmp edt:	09/30/2011		

GEOCHECK® - PHYSICAL SETTING SOURCE MAP FINDINGS

Violation id:	20016	Orig code:	S
State:	CA	Violation Year:	2001
Contamination code:	7000	Contamination Name:	Consumer Confidence Rule
Violation code:	71	Violation name:	CCR Complete Failure to Report
Rule code:	420	Rule name:	CCR
Violation measur:	Not Reported	Unit of measure:	Not Reported
State mcl:	Not Reported	Cmp bdt:	07/01/2001
Cmp edt:	Not Reported		
Violation id:	220023	Orig code:	S
State:	CA	Violation Year:	2002
Contamination code:	3100	Contamination Name:	Coliform (TCR)
Violation code:	24	Violation name:	Monitoring, Routine Minor (TCR)
Rule code:	110	Rule name:	TCR
Violation measur:	Not Reported	Unit of measure:	Not Reported
State mcl:	Not Reported	Cmp bdt:	06/01/2002
Cmp edt:	06/30/2002		
Violation id:	320018	Orig code:	S
State:	CA	Violation Year:	2003
Contamination code:	3100	Contamination Name:	Coliform (TCR)
Violation code:	22	Violation name:	MCL, Monthly (TCR)
Rule code:	110	Rule name:	TCR
Violation measur:	Not Reported	Unit of measure:	Not Reported
State mcl:	Not Reported	Cmp bdt:	08/01/2003
Cmp edt:	08/31/2003		
Violation id:	620020	Orig code:	S
State:	CA	Violation Year:	2007
Contamination code:	1005	Contamination Name:	Arsenic
Violation code:	02	Violation name:	MCL, Average
Rule code:	332	Rule name:	Arsenic
Violation measur:	0.011	Unit of measure:	MG/L
State mcl:	0.01	Cmp bdt:	04/01/2007
Cmp edt:	06/30/2007		
Violation id:	620021	Orig code:	S
State:	CA	Violation Year:	2007
Contamination code:	1005	Contamination Name:	Arsenic
Violation code:	02	Violation name:	MCL, Average
Rule code:	332	Rule name:	Arsenic
Violation measur:	0.011	Unit of measure:	MG/L
State mcl:	0.01	Cmp bdt:	07/01/2007
Cmp edt:	09/30/2007		
Violation id:	620022	Orig code:	S
State:	CA	Violation Year:	2007
Contamination code:	1005	Contamination Name:	Arsenic
Violation code:	03	Violation name:	Monitoring, Regular
Rule code:	332	Rule name:	Arsenic
Violation measur:	Not Reported	Unit of measure:	Not Reported
State mcl:	Not Reported	Cmp bdt:	04/01/2007
Cmp edt:	06/30/2007		
Violation id:	720026	Orig code:	S
State:	CA	Violation Year:	2007
Contamination code:	4006	Contamination Name:	Combined Uranium
Violation code:	03	Violation name:	Monitoring, Regular
Rule code:	340	Rule name:	Rads
Violation measur:	Not Reported	Unit of measure:	Not Reported
State mcl:	Not Reported	Cmp bdt:	01/01/2007
Cmp edt:	12/31/2009		

GEOCHECK® - PHYSICAL SETTING SOURCE MAP FINDINGS

Violation id:	920025	Orig code:	S
State:	CA	Violation Year:	2009
Contamination code:	1040	Contamination Name:	Nitrate
Violation code:	03	Violation name:	Monitoring, Regular
Rule code:	331	Rule name:	Nitrates
Violation measur:	Not Reported	Unit of measure:	Not Reported
State mcl:	Not Reported	Cmp bdt:	01/01/2009
Cmp edt:	12/31/2009		
Violation id:	9620013	Orig code:	S
State:	CA	Violation Year:	2013
Contamination code:	3100	Contamination Name:	Coliform (TCR)
Violation code:	22	Violation name:	MCL, Monthly (TCR)
Rule code:	110	Rule name:	TCR
Violation measur:	Not Reported	Unit of measure:	Not Reported
State mcl:	Not Reported	Cmp bdt:	04/01/2013
Cmp edt:	04/30/2013		
Violation id:	9620014	Orig code:	S
State:	CA	Violation Year:	2013
Contamination code:	0700	Contamination Name:	GROUNDWATER RULE
Violation code:	73	Violation name:	Failure to Notify Other PWS
Rule code:	140	Rule name:	GWR
Violation measur:	Not Reported	Unit of measure:	Not Reported
State mcl:	Not Reported	Cmp bdt:	04/10/2013
Cmp edt:	Not Reported		
Violation id:	9620015	Orig code:	S
State:	CA	Violation Year:	2012
Contamination code:	2990	Contamination Name:	Benzene
Violation code:	04		
Violation name:	Monitoring, Check/Repeat/Confirmation		
Rule code:	310	Rule name:	VOC
Violation measur:	Not Reported	Unit of measure:	Not Reported
State mcl:	Not Reported	Cmp bdt:	07/01/2012
Cmp edt:	09/30/2012		
Violation id:	9620016	Orig code:	S
State:	CA	Violation Year:	2012
Contamination code:	2990	Contamination Name:	Benzene
Violation code:	04		
Violation name:	Monitoring, Check/Repeat/Confirmation		
Rule code:	310	Rule name:	VOC
Violation measur:	Not Reported	Unit of measure:	Not Reported
State mcl:	Not Reported	Cmp bdt:	10/01/2012
Cmp edt:	12/31/2012		
System Name:	Norco, City of	Violation Type:	71
Contaminant:	7000	Compliance Begin:	7/1/2001 0:00:00
Compliance End:	12/31/2025 0:00:00	Violation ID:	0020016
Enforcement Date:	10/17/2001 0:00:00	Enforcement Action:	SFL
System Name:	Norco, City of	Violation Type:	71
Contaminant:	7000	Compliance Begin:	07/01/01
Compliance End:	12/31/25	Violation ID:	0020016
Enforcement Date:	10/17/01	Enforcement Action:	SFL
System Name:	NORCO, CITY OF	Violation Type:	51
Contaminant:	5000	Compliance Begin:	1992-07-01
Compliance End:	2015-12-31	Violation ID:	93V0001
Enforcement Date:	1993-12-15	Enforcement Action:	EOX

GEOCHECK® - PHYSICAL SETTING SOURCE MAP FINDINGS

System Name:	NORCO, CITY OF	Violation Type:	22
Contaminant:	3100	Compliance Begin:	1994-01-01
Compliance End:	1994-01-31	Violation ID:	9414003
Enforcement Date:	1994-03-30	Enforcement Action:	SFJ
System Name:	NORCO, CITY OF	Violation Type:	22
Contaminant:	3100	Compliance Begin:	1994-01-01
Compliance End:	1994-01-31	Violation ID:	9414003
Enforcement Date:	1995-08-18	Enforcement Action:	SIE
System Name:	NORCO, CITY OF	Violation Type:	01
Contaminant:	1040	Compliance Begin:	1994-01-01
Compliance End:	1994-02-28	Violation ID:	9414004
Enforcement Date:	1994-03-30	Enforcement Action:	SFJ
System Name:	NORCO, CITY OF	Violation Type:	01
Contaminant:	1040	Compliance Begin:	1994-01-01
Compliance End:	1994-02-28	Violation ID:	9414004
Enforcement Date:	1995-12-05	Enforcement Action:	SOX
System Name:	NORCO, CITY OF	Violation Type:	08
Contaminant:	1040	Compliance Begin:	1994-07-01
Compliance End:	1994-07-31	Violation ID:	9414005
Enforcement Date:	1994-10-18	Enforcement Action:	SFM
System Name:	NORCO, CITY OF	Violation Type:	02
Contaminant:	1040	Compliance Begin:	1994-08-01
Compliance End:	1994-09-30	Violation ID:	9414006
Enforcement Date:	Not Reported	Enforcement Action:	Not Reported
System Name:	NORCO, CITY OF	Violation Type:	01
Contaminant:	1040	Compliance Begin:	1994-08-01
Compliance End:	1994-08-31	Violation ID:	9414007
Enforcement Date:	1994-10-18	Enforcement Action:	SFM
System Name:	NORCO, CITY OF	Violation Type:	01
Contaminant:	1040	Compliance Begin:	1994-08-01
Compliance End:	1994-08-31	Violation ID:	9414007
Enforcement Date:	1995-08-18	Enforcement Action:	SIE
System Name:	NORCO, CITY OF	Violation Type:	08
Contaminant:	1040	Compliance Begin:	1994-08-01
Compliance End:	1994-09-30	Violation ID:	9414008
Enforcement Date:	1995-12-05	Enforcement Action:	SOX
System Name:	NORCO, CITY OF	Violation Type:	04
Contaminant:	1040	Compliance Begin:	1994-09-01
Compliance End:	1994-09-30	Violation ID:	9414009
Enforcement Date:	Not Reported	Enforcement Action:	Not Reported
System Name:	NORCO, CITY OF	Violation Type:	01
Contaminant:	1040	Compliance Begin:	1994-09-01
Compliance End:	1994-09-30	Violation ID:	9414010
Enforcement Date:	1994-10-18	Enforcement Action:	SFM
System Name:	NORCO, CITY OF	Violation Type:	02
Contaminant:	1040	Compliance Begin:	1995-08-01
Compliance End:	1995-10-31	Violation ID:	9514011
Enforcement Date:	1995-12-05	Enforcement Action:	SFL
Violation ID:	1020024	Orig Code:	S
Enforcemnt FY:	2010	Enforcement Action:	12/10/2009

GEOCHECK® - PHYSICAL SETTING SOURCE MAP FINDINGS

Enforcement Detail:	St Violation/Reminder Notice		
Enforcement Category:	Informal		
Violation ID:	1120027	Orig Code:	S
Enforcement FY:	2012	Enforcement Action:	10/28/2011
Enforcement Detail:	St Compliance achieved	Enforcement Category:	Resolving
Violation ID:	1120027	Orig Code:	S
Enforcement FY:	2012	Enforcement Action:	10/28/2011
Enforcement Detail:	St Formal NOV issued	Enforcement Category:	Informal
Violation ID:	20016	Orig Code:	S
Enforcement FY:	2002	Enforcement Action:	10/17/2001
Enforcement Detail:	St AO (w/o penalty) issued		
Enforcement Category:	Formal		
Violation ID:	20016	Orig Code:	S
Enforcement FY:	2002	Enforcement Action:	10/17/2001
Enforcement Detail:	St Compliance achieved	Enforcement Category:	Resolving
Violation ID:	220023	Orig Code:	S
Enforcement FY:	2002	Enforcement Action:	07/18/2002
Enforcement Detail:	St Violation/Reminder Notice		
Enforcement Category:	Informal		
Violation ID:	320018	Orig Code:	S
Enforcement FY:	2003	Enforcement Action:	09/09/2003
Enforcement Detail:	St AO (w/o penalty) issued		
Enforcement Category:	Formal		
Violation ID:	320018	Orig Code:	S
Enforcement FY:	2003	Enforcement Action:	09/15/2003
Enforcement Detail:	St Compliance achieved	Enforcement Category:	Resolving
Violation ID:	620020	Orig Code:	S
Enforcement FY:	2008	Enforcement Action:	10/04/2007
Enforcement Detail:	St Formal NOV issued	Enforcement Category:	Informal
Violation ID:	620020	Orig Code:	S
Enforcement FY:	2008	Enforcement Action:	11/19/2007
Enforcement Detail:	St Compliance achieved	Enforcement Category:	Resolving
Violation ID:	620021	Orig Code:	S
Enforcement FY:	2008	Enforcement Action:	10/04/2007
Enforcement Detail:	St Formal NOV issued	Enforcement Category:	Informal
Violation ID:	620021	Orig Code:	S
Enforcement FY:	2008	Enforcement Action:	11/19/2007
Enforcement Detail:	St Compliance achieved	Enforcement Category:	Resolving
Violation ID:	620022	Orig Code:	S
Enforcement FY:	2008	Enforcement Action:	11/19/2007
Enforcement Detail:	St Compliance achieved	Enforcement Category:	Resolving
Violation ID:	620022	Orig Code:	S
Enforcement FY:	2008	Enforcement Action:	10/04/2007
Enforcement Detail:	St Formal NOV issued	Enforcement Category:	Informal
Violation ID:	720026	Orig Code:	S
Enforcement FY:	2010	Enforcement Action:	02/08/2010
Enforcement Detail:	St Compliance achieved	Enforcement Category:	Resolving

GEOCHECK® - PHYSICAL SETTING SOURCE MAP FINDINGS

Violation ID:	720026	Orig Code:	S
Enforcement FY:	2010	Enforcement Action:	02/02/2010
Enforcement Detail:	St Violation/Reminder Notice		
Enforcement Category:	Informal		
Violation ID:	920025	Orig Code:	S
Enforcement FY:	2010	Enforcement Action:	03/02/2010
Enforcement Detail:	St Compliance achieved	Enforcement Category:	Resolving
Violation ID:	920025	Orig Code:	S
Enforcement FY:	2010	Enforcement Action:	02/09/2010
Enforcement Detail:	St Violation/Reminder Notice		
Enforcement Category:	Informal		
Violation ID:	9620013	Orig Code:	S
Enforcement FY:	2013	Enforcement Action:	05/06/2013
Enforcement Detail:	St AO (w/o penalty) issued		
Enforcement Category:	Formal		
Violation ID:	9620014	Orig Code:	S
Enforcement FY:	2013	Enforcement Action:	05/06/2013
Enforcement Detail:	St AO (w/o penalty) issued		
Enforcement Category:	Formal		
Violation ID:	9620015	Orig Code:	S
Enforcement FY:	2013	Enforcement Action:	05/07/2013
Enforcement Detail:	St Compliance achieved	Enforcement Category:	Resolving
Violation ID:	9620015	Orig Code:	S
Enforcement FY:	2013	Enforcement Action:	02/06/2013
Enforcement Detail:	St Formal NOV issued	Enforcement Category:	Informal
Violation ID:	9620016	Orig Code:	S
Enforcement FY:	2013	Enforcement Action:	05/07/2013
Enforcement Detail:	St Compliance achieved	Enforcement Category:	Resolving
Violation ID:	9620016	Orig Code:	S
Enforcement FY:	2013	Enforcement Action:	02/06/2013
Enforcement Detail:	St Formal NOV issued	Enforcement Category:	Informal
Violation ID:	Not Reported	Orig Code:	S
Enforcement FY:	2002	Enforcement Action:	10/15/2001
Enforcement Detail:	St Violation/Reminder Notice		
Enforcement Category:	Not Reported		
PWS name:	Norco, City of	Population served:	27361
PWS type code:	C	Violation ID:	0020016
Contaminant:	7000	Violation type:	71
Compliance start date:	7/1/2001 0:00:00	Compliance end date:	10/17/2001 0:00:00
Enforcement date:	10/17/2001 0:00:00	Enforcement action:	State AO (w/o Penalty) Issued
Violation measurement:	Not Reported		
PWS name:	Norco, City of	Population served:	27361
PWS type code:	C	Violation ID:	0020016
Contaminant:	7000	Violation type:	71
Compliance start date:	7/1/2001 0:00:00	Compliance end date:	10/17/2001 0:00:00
Enforcement date:	10/17/2001 0:00:00	Enforcement action:	State Compliance Achieved
Violation measurement:	Not Reported		
PWS name:	Norco, City of	Population served:	27361
PWS type code:	C	Violation ID:	0220023
Contaminant:	COLIFORM (TCR)	Violation type:	Monitoring, Routine Minor (TCR)

GEOCHECK® - PHYSICAL SETTING SOURCE MAP FINDINGS

Compliance start date:	6/1/2002 0:00:00	Compliance end date:	6/30/2002 0:00:00
Enforcement date:	7/18/2002 0:00:00	Enforcement action:	State Violation/Reminder Notice
Violation measurement:	Not Reported		
PWS name:	Norco, City of	Population served:	27361
PWS type code:	C	Violation ID:	0620020
Contaminant:	ARSENIC	Violation type:	2
Compliance start date:	4/1/2007 0:00:00	Compliance end date:	6/30/2007 0:00:00
Enforcement date:	10/4/2007 0:00:00	Enforcement action:	State Formal NOV Issued
Violation measurement:	0.01		
PWS name:	Norco, City of	Population served:	27361
PWS type code:	C	Violation ID:	0620020
Contaminant:	ARSENIC	Violation type:	2
Compliance start date:	4/1/2007 0:00:00	Compliance end date:	6/30/2007 0:00:00
Enforcement date:	11/19/2007 0:00:00	Enforcement action:	State Compliance Achieved
Violation measurement:	0.01		
PWS name:	Norco, City of	Population served:	27361
PWS type code:	C	Violation ID:	0620021
Contaminant:	ARSENIC	Violation type:	2
Compliance start date:	7/1/2007 0:00:00	Compliance end date:	9/30/2007 0:00:00
Enforcement date:	10/4/2007 0:00:00	Enforcement action:	State Formal NOV Issued
Violation measurement:	0.01		
PWS name:	Norco, City of	Population served:	27361
PWS type code:	C	Violation ID:	0620021
Contaminant:	ARSENIC	Violation type:	2
Compliance start date:	7/1/2007 0:00:00	Compliance end date:	9/30/2007 0:00:00
Enforcement date:	11/19/2007 0:00:00	Enforcement action:	State Compliance Achieved
Violation measurement:	0.01		
PWS name:	Norco, City of	Population served:	27361
PWS type code:	C	Violation ID:	0620022
Contaminant:	ARSENIC	Violation type:	3
Compliance start date:	4/1/2007 0:00:00	Compliance end date:	6/30/2007 0:00:00
Enforcement date:	10/4/2007 0:00:00	Enforcement action:	State Formal NOV Issued
Violation measurement:	Not Reported		
PWS name:	Norco, City of	Population served:	27361
PWS type code:	C	Violation ID:	0620022
Contaminant:	ARSENIC	Violation type:	3
Compliance start date:	4/1/2007 0:00:00	Compliance end date:	6/30/2007 0:00:00
Enforcement date:	11/19/2007 0:00:00	Enforcement action:	State Compliance Achieved
Violation measurement:	Not Reported		

**A3
North
1/4 - 1/2 Mile
Lower**

FED USGS USGS40000139203

Organization ID:	USGS-CA	
Organization Name:	USGS California Water Science Center	
Monitor Location:	003S006W06D002S	Type: Well
Description:	DRIVE PT AT SANTA ANA R AT HAMNER RD LEFT BANK	
HUC:	Not Reported	Drainage Area: Not Reported
Drainage Area Units:	Not Reported	Contrib Drainage Area: Not Reported
Contrib Drainage Area Unts:	Not Reported	Aquifer: California Coastal Basin aquifers
Formation Type:	Not Reported	Aquifer Type: Not Reported
Construction Date:	19990817	Well Depth: 10
Well Depth Units:	ft	Well Hole Depth: 10

GEOCHECK® - PHYSICAL SETTING SOURCE MAP FINDINGS

Well Hole Depth Units: ft

Ground water levels,Number of Measurements:	1	Level reading date:	2001-05-25
Feet below surface:	1.95	Feet to sea level:	Not Reported
Note:	Not Reported		

A4
North
1/4 - 1/2 Mile
Lower

FED USGS USGS40000139207

Organization ID:	USGS-CA		
Organization Name:	USGS California Water Science Center		
Monitor Location:	003S006W06D001S	Type:	Well
Description:	DRIVE PT AT SANTA ANA R AT HAMNER RIGHT BANK		
HUC:	Not Reported	Drainage Area:	Not Reported
Drainage Area Units:	Not Reported	Contrib Drainage Area:	Not Reported
Contrib Drainage Area Unts:	Not Reported	Aquifer:	California Coastal Basin aquifers
Formation Type:	Not Reported	Aquifer Type:	Not Reported
Construction Date:	19990916	Well Depth:	10
Well Depth Units:	ft	Well Hole Depth:	10
Well Hole Depth Units:	ft		

B5
NE
1/2 - 1 Mile
Lower

FED USGS USGS40000139218

Organization ID:	USGS-CA		
Organization Name:	USGS California Water Science Center		
Monitor Location:	002S006W31L001S	Type:	Well
Description:	Not Reported	HUC:	Not Reported
Drainage Area:	Not Reported	Drainage Area Units:	Not Reported
Contrib Drainage Area:	Not Reported	Contrib Drainage Area Unts:	Not Reported
Aquifer:	California Coastal Basin aquifers		
Formation Type:	Cenozoic Erathem	Aquifer Type:	Unconfined single aquifer
Construction Date:	20010913	Well Depth:	26
Well Depth Units:	ft	Well Hole Depth:	26
Well Hole Depth Units:	ft		

Ground water levels,Number of Measurements:	4	Level reading date:	2002-08-15
Feet below surface:	2.87	Feet to sea level:	Not Reported
Note:	Not Reported		

Level reading date:	2002-04-11	Feet below surface:	2.59
Feet to sea level:	Not Reported	Note:	Not Reported

Level reading date:	2001-11-08	Feet below surface:	2.77
Feet to sea level:	Not Reported	Note:	Not Reported

Level reading date:	2001-09-21	Feet below surface:	2.91
Feet to sea level:	Not Reported	Note:	Not Reported

GEOCHECK® - PHYSICAL SETTING SOURCE MAP FINDINGS

Map ID
Direction
Distance
Elevation

Database EDR ID Number

B6
NE
1/2 - 1 Mile
Lower

FED USGS USGS40000139219

Organization ID:	USGS-CA	Type:	Well
Organization Name:	USGS California Water Science Center	HUC:	Not Reported
Monitor Location:	002S006W31L002S	Drainage Area Units:	Not Reported
Description:	Not Reported	Contrib Drainage Area Unts:	Not Reported
Drainage Area:	Not Reported	Aquifer Type:	Unconfined single aquifer
Contrib Drainage Area:	Not Reported	Well Depth:	14
Aquifer:	California Coastal Basin aquifers	Well Hole Depth:	26
Formation Type:	Cenozoic Erathem		
Construction Date:	20010913		
Well Depth Units:	ft		
Well Hole Depth Units:	ft		

Ground water levels,Number of Measurements:	3	Level reading date:	2002-04-11
Feet below surface:	2.74	Feet to sea level:	Not Reported
Note:	Not Reported		

Level reading date:	2001-11-08	Feet below surface:	2.81
Feet to sea level:	Not Reported	Note:	Not Reported

Level reading date:	2001-09-21	Feet below surface:	2.95
Feet to sea level:	Not Reported	Note:	Not Reported

7
SE
1/2 - 1 Mile
Lower

Site ID:	083302169T	AQUIFLOW	51021
Groundwater Flow:	Not Reported		
Shallow Water Depth:	Not Reported		
Deep Water Depth:	Not Reported		
Average Water Depth:	37 ft		
Date:	12/15/1994		

8
NNE
1/2 - 1 Mile
Lower

CA WELLS 2614

Seq:	2614	Prim sta c:	02S/07W-36A07 S
Frds no:	3310025007	County:	33
District:	14	User id:	WAT
System no:	3310025	Water type:	G
Source nam:	WELL 07 - DESTROYED	Station ty:	WELL/AMBNT/MUN/INTAKE/SUPPLY
Latitude:	335700.0	Longitude:	1173300.0
Precision:	8	Status:	DS
Comment 1:	Not Reported	Comment 2:	Not Reported
Comment 3:	Not Reported	Comment 4:	Not Reported
Comment 5:	Not Reported	Comment 6:	Not Reported
Comment 7:	Not Reported		

System no:	3310025	System nam:	Norco, City Of
Hqname:	Not Reported	Address:	P.O. BOX 428
City:	NORCO	State:	CA
Zip:	91760	Zip ext:	Not Reported
Pop serv:	24704	Connection:	6153
Area serve:	NORCO CITY		

GEOCHECK® - PHYSICAL SETTING SOURCE MAP FINDINGS

Map ID
 Direction
 Distance
 Elevation

Database EDR ID Number

1G	Site ID:	083301384T		
South	Groundwater Flow:	N	AQUIFLOW	51018
0 - 1/8 Mile	Shallow Water Depth:	Not Reported		
Lower	Deep Water Depth:	Not Reported		
	Average Water Depth:	33 ft		
	Date:	01/02/1998		

2G	Site ID:	083302169T		
SE	Groundwater Flow:	Not Reported	AQUIFLOW	51021
1/2 - 1 Mile	Shallow Water Depth:	Not Reported		
Lower	Deep Water Depth:	Not Reported		
	Average Water Depth:	37 ft		
	Date:	12/15/1994		

GEOCHECK® - PHYSICAL SETTING SOURCE MAP FINDINGS RADON

AREA RADON INFORMATION

State Database: CA Radon

Radon Test Results

Zipcode	Num Tests	> 4 pCi/L
92860	1	0

Federal EPA Radon Zone for RIVERSIDE County: 2

- Note: Zone 1 indoor average level > 4 pCi/L.
 : Zone 2 indoor average level \geq 2 pCi/L and \leq 4 pCi/L.
 : Zone 3 indoor average level < 2 pCi/L.

Federal Area Radon Information for RIVERSIDE COUNTY, CA

Number of sites tested: 12

Area	Average Activity	% <4 pCi/L	% 4-20 pCi/L	% >20 pCi/L
Living Area - 1st Floor	0.117 pCi/L	100%	0%	0%
Living Area - 2nd Floor	0.450 pCi/L	100%	0%	0%
Basement	1.700 pCi/L	100%	0%	0%

PHYSICAL SETTING SOURCE RECORDS SEARCHED

TOPOGRAPHIC INFORMATION

USGS 7.5' Digital Elevation Model (DEM)

Source: United States Geologic Survey

EDR acquired the USGS 7.5' Digital Elevation Model in 2002 and updated it in 2006. The 7.5 minute DEM corresponds to the USGS 1:24,000- and 1:25,000-scale topographic quadrangle maps. The DEM provides elevation data with consistent elevation units and projection.

Current USGS 7.5 Minute Topographic Map

Source: U.S. Geological Survey

HYDROLOGIC INFORMATION

Flood Zone Data: This data was obtained from the Federal Emergency Management Agency (FEMA). It depicts 100-year and 500-year flood zones as defined by FEMA. It includes the National Flood Hazard Layer (NFHL) which incorporates Flood Insurance Rate Map (FIRM) data and Q3 data from FEMA in areas not covered by NFHL.

Source: FEMA

Telephone: 877-336-2627

Date of Government Version: 2003, 2015

NWI: National Wetlands Inventory. This data, available in select counties across the country, was obtained by EDR in 2002, 2005 and 2010 from the U.S. Fish and Wildlife Service.

State Wetlands Data: Wetland Inventory

Source: Department of Fish and Wildlife

Telephone: 916-445-0411

HYDROGEOLOGIC INFORMATION

AQUIFLOW^R Information System

Source: EDR proprietary database of groundwater flow information

EDR has developed the AQUIFLOW Information System (AIS) to provide data on the general direction of groundwater flow at specific points. EDR has reviewed reports submitted to regulatory authorities at select sites and has extracted the date of the report, hydrogeologically determined groundwater flow direction and depth to water table information.

GEOLOGIC INFORMATION

Geologic Age and Rock Stratigraphic Unit

Source: P.G. Schruben, R.E. Arndt and W.J. Bawiec, Geology of the Conterminous U.S. at 1:2,500,000 Scale - A digital representation of the 1974 P.B. King and H.M. Beikman Map, USGS Digital Data Series DDS - 11 (1994).

STATSGO: State Soil Geographic Database

Source: Department of Agriculture, Natural Resources Conservation Service (NRCS)

The U.S. Department of Agriculture's (USDA) Natural Resources Conservation Service (NRCS) leads the national Conservation Soil Survey (NCSS) and is responsible for collecting, storing, maintaining and distributing soil survey information for privately owned lands in the United States. A soil map in a soil survey is a representation of soil patterns in a landscape. Soil maps for STATSGO are compiled by generalizing more detailed (SSURGO) soil survey maps.

SSURGO: Soil Survey Geographic Database

Source: Department of Agriculture, Natural Resources Conservation Service (NRCS)

Telephone: 800-672-5559

SSURGO is the most detailed level of mapping done by the Natural Resources Conservation Service, mapping scales generally range from 1:12,000 to 1:63,360. Field mapping methods using national standards are used to construct the soil maps in the Soil Survey Geographic (SSURGO) database. SSURGO digitizing duplicates the original soil survey maps. This level of mapping is designed for use by landowners, townships and county natural resource planning and management.

PHYSICAL SETTING SOURCE RECORDS SEARCHED

LOCAL / REGIONAL WATER AGENCY RECORDS

FEDERAL WATER WELLS

PWS: Public Water Systems

Source: EPA/Office of Drinking Water

Telephone: 202-564-3750

Public Water System data from the Federal Reporting Data System. A PWS is any water system which provides water to at least 25 people for at least 60 days annually. PWSs provide water from wells, rivers and other sources.

PWS ENF: Public Water Systems Violation and Enforcement Data

Source: EPA/Office of Drinking Water

Telephone: 202-564-3750

Violation and Enforcement data for Public Water Systems from the Safe Drinking Water Information System (SDWIS) after August 1995. Prior to August 1995, the data came from the Federal Reporting Data System (FRDS).

USGS Water Wells: USGS National Water Inventory System (NWIS)

This database contains descriptive information on sites where the USGS collects or has collected data on surface water and/or groundwater. The groundwater data includes information on wells, springs, and other sources of groundwater.

STATE RECORDS

Water Well Database

Source: Department of Water Resources

Telephone: 916-651-9648

California Drinking Water Quality Database

Source: Department of Public Health

Telephone: 916-324-2319

The database includes all drinking water compliance and special studies monitoring for the state of California since 1984. It consists of over 3,200,000 individual analyses along with well and water system information.

OTHER STATE DATABASE INFORMATION

California Oil and Gas Well Locations

Source: Department of Conservation

Telephone: 916-323-1779

Oil and Gas well locations in the state.

California Earthquake Fault Lines

Source: California Division of Mines and Geology

The fault lines displayed on EDR's Topographic map are digitized quaternary fault lines prepared in 1975 by the United State Geological Survey. Additional information (also from 1975) regarding activity at specific fault lines comes from California's Preliminary Fault Activity Map prepared by the California Division of Mines and Geology.

RADON

State Database: CA Radon

Source: Department of Public Health

Telephone: 916-210-8558

Radon Database for California

Area Radon Information

Source: USGS

Telephone: 703-356-4020

The National Radon Database has been developed by the U.S. Environmental Protection Agency (USEPA) and is a compilation of the EPA/State Residential Radon Survey and the National Residential Radon Survey. The study covers the years 1986 - 1992. Where necessary data has been supplemented by information collected at private sources such as universities and research institutions.

PHYSICAL SETTING SOURCE RECORDS SEARCHED

EPA Radon Zones

Source: EPA

Telephone: 703-356-4020

Sections 307 & 309 of IRAA directed EPA to list and identify areas of U.S. with the potential for elevated indoor radon levels.

OTHER

Airport Landing Facilities: Private and public use landing facilities

Source: Federal Aviation Administration, 800-457-6656

Epicenters: World earthquake epicenters, Richter 5 or greater

Source: Department of Commerce, National Oceanic and Atmospheric Administration

California Earthquake Fault Lines: The fault lines displayed on EDR's Topographic map are digitized quaternary fault lines, prepared in 1975 by the United State Geological Survey. Additional information (also from 1975) regarding activity at specific fault lines comes from California's Preliminary Fault Activity Map prepared by the California Division of Mines and Geology.

STREET AND ADDRESS INFORMATION

© 2015 TomTom North America, Inc. All rights reserved. This material is proprietary and the subject of copyright protection and other intellectual property rights owned by or licensed to Tele Atlas North America, Inc. The use of this material is subject to the terms of a license agreement. You will be held liable for any unauthorized copying or disclosure of this material.

3950 Acacia Ave

3950 Acacia Ave

Norco, CA 92860

Inquiry Number: 5814300.3

October 04, 2019

Certified Sanborn® Map Report



6 Armstrong Road, 4th floor
Shelton, CT 06484
Toll Free: 800.352.0050
www.edrnet.com

Certified Sanborn® Map Report

10/04/19

Site Name:

3950 Acacia Ave
3950 Acacia Ave
Norco, CA 92860
EDR Inquiry # 5814300.3

Client Name:

Group Delta Consultants
1035 S. Milliken Ave Suite G
Ontario, CA 91761
Contact: Tomo Demers



The Sanborn Library has been searched by EDR and maps covering the target property location as provided by Group Delta Consultants were identified for the years listed below. The Sanborn Library is the largest, most complete collection of fire insurance maps. The collection includes maps from Sanborn, Bromley, Perris & Browne, Hopkins, Barlow, and others. Only Environmental Data Resources Inc. (EDR) is authorized to grant rights for commercial reproduction of maps by the Sanborn Library LLC, the copyright holder for the collection. Results can be authenticated by visiting www.edrnet.com/sanborn.

The Sanborn Library is continually enhanced with newly identified map archives. This report accesses all maps in the collection as of the day this report was generated.

Certified Sanborn Results:

Certification # 0C3A-4FC5-93B0
PO # EN723
Project Hammer Avenue Widening
Maps Provided:
1960
1942
1928



Sanborn® Library search results

Certification #: 0C3A-4FC5-93B0

The Sanborn Library includes more than 1.2 million fire insurance maps from Sanborn, Bromley, Perris & Browne, Hopkins, Barlow and others which track historical property usage in approximately 12,000 American cities and towns. Collections searched:

- Library of Congress
- University Publications of America
- EDR Private Collection

The Sanborn Library LLC Since 1866™

Limited Permission To Make Copies

Group Delta Consultants (the client) is permitted to make up to FIVE photocopies of this Sanborn Map transmittal and each fire insurance map accompanying this report solely for the limited use of its customer. No one other than the client is authorized to make copies. Upon request made directly to an EDR Account Executive, the client may be permitted to make a limited number of additional photocopies. This permission is conditioned upon compliance by the client, its customer and their agents with EDR's copyright policy; a copy of which is available upon request.

Disclaimer - Copyright and Trademark Notice

This Report contains certain information obtained from a variety of public and other sources reasonably available to Environmental Data Resources, Inc. It cannot be concluded from this Report that coverage information for the target and surrounding properties does not exist from other sources. NO WARRANTY EXPRESSED OR IMPLIED, IS MADE WHATSOEVER IN CONNECTION WITH THIS REPORT. ENVIRONMENTAL DATA RESOURCES, INC. SPECIFICALLY DISCLAIMS THE MAKING OF ANY SUCH WARRANTIES, INCLUDING WITHOUT LIMITATION, MERCHANTABILITY OR FITNESS FOR A PARTICULAR USE OR PURPOSE. ALL RISK IS ASSUMED BY THE USER. IN NO EVENT SHALL ENVIRONMENTAL DATA RESOURCES, INC. BE LIABLE TO ANYONE, WHETHER ARISING OUT OF ERRORS OR OMISSIONS, NEGLIGENCE, ACCIDENT OR ANY OTHER CAUSE, FOR ANY LOSS OF DAMAGE, INCLUDING, WITHOUT LIMITATION, SPECIAL, INCIDENTAL, CONSEQUENTIAL, OR EXEMPLARY DAMAGES. ANY LIABILITY ON THE PART OF ENVIRONMENTAL DATA RESOURCES, INC. IS STRICTLY LIMITED TO A REFUND OF THE AMOUNT PAID FOR THIS REPORT. Purchaser accepts this Report "AS IS". Any analyses, estimates, ratings, environmental risk levels or risk codes provided in this Report are provided for illustrative purposes only, and are not intended to provide, nor should they be interpreted as providing any facts regarding, or prediction or forecast of, any environmental risk for any property. Only a Phase I Environmental Site Assessment performed by an environmental professional can provide information regarding the environmental risk for any property. Additionally, the information provided in this Report is not to be construed as legal advice. Copyright 2019 by Environmental Data Resources, Inc. All rights reserved. Reproduction in any media or format, in whole or in part, of any report or map of Environmental Data Resources, Inc., or its affiliates, is prohibited without prior written permission.

EDR and its logos (including Sanborn and Sanborn Map) are trademarks of Environmental Data Resources, Inc. or its affiliates. All other trademarks used herein are the property of their respective owners.

Sanborn Sheet Key

This Certified Sanborn Map Report is based upon the following Sanborn Fire Insurance map sheets.



1960 Source Sheets



Volume 1, Sheet 34
1960



Volume 1, Sheet 35
1960

1942 Source Sheets



Volume 1, Sheet 34
1942



Volume 1, Sheet 35
1942


1928 Source Sheets



Volume 1, Sheet 34
1928



Volume 1, Sheet 35
1928



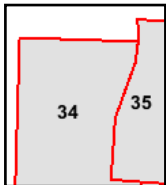
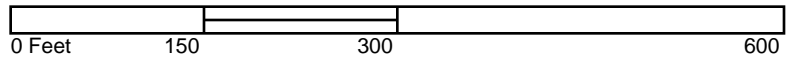
The certified Sanborn Library search results in this report can be authenticated by visiting www.edrnet.com/sanborn and entering the certification number. Only Environmental Data Resources Inc. (EDR) is authorized to grant rights for commercial reproduction of maps by The Sanborn Library LLC, the copyright holder for the collection.

Certification # 0C3A-4FC5-93B0

Site Name: 3950 Acacia Ave
 Address: 3950 Acacia Ave
 City, ST, ZIP: Norco, CA 92860
 Client: Group Delta Consultants
 EDR Inquiry: 5814300.3
 Order Date: 10/04/2019
 Certification # 0C3A-4FC5-93B0
 Copyright 1960




This Certified Sanborn Map combines the following sheets.
 Outlined areas indicate map sheets within the collection.



Volume 1, Sheet 35
 Volume 1, Sheet 34





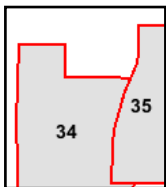
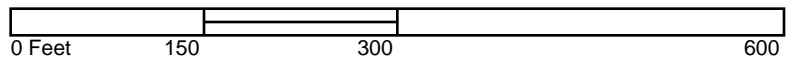
The certified Sanborn Library search results in this report can be authenticated by visiting www.edrnet.com/sanborn and entering the certification number. Only Environmental Data Resources Inc. (EDR) is authorized to grant rights for commercial reproduction of maps by The Sanborn Library LLC, the copyright holder for the collection.

Certification # 0C3A-4FC5-93B0

Site Name: 3950 Acacia Ave
 Address: 3950 Acacia Ave
 City, ST, ZIP: Norco, CA 92860
 Client: Group Delta Consultants
 EDR Inquiry: 5814300.3
 Order Date: 10/04/2019
 Certification # 0C3A-4FC5-93B0
 Copyright 1942




This Certified Sanborn Map combines the following sheets.
 Outlined areas indicate map sheets within the collection.



Volume 1, Sheet 35
 Volume 1, Sheet 34





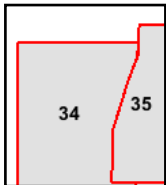
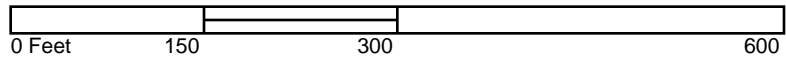
The certified Sanborn Library search results in this report can be authenticated by visiting www.edrnet.com/sanborn and entering the certification number. Only Environmental Data Resources Inc. (EDR) is authorized to grant rights for commercial reproduction of maps by The Sanborn Library LLC, the copyright holder for the collection.

Certification # 0C3A-4FC5-93B0

Site Name: 3950 Acacia Ave
 Address: 3950 Acacia Ave
 City, ST, ZIP: Norco, CA 92860
 Client: Group Delta Consultants
 EDR Inquiry: 5814300.3
 Order Date: 10/04/2019
 Certification # 0C3A-4FC5-93B0
 Copyright 1928



This Certified Sanborn Map combines the following sheets.
 Outlined areas indicate map sheets within the collection.



Volume 1, Sheet 35
 Volume 1, Sheet 34



3950 Acacia Ave

3950 Acacia Ave

Norco, CA 92860

Inquiry Number: 5814300.3

October 04, 2019

Certified Sanborn® Map Report



6 Armstrong Road, 4th floor
Shelton, CT 06484
Toll Free: 800.352.0050
www.edrnet.com

Certified Sanborn® Map Report

10/04/19

Site Name:

3950 Acacia Ave
3950 Acacia Ave
Norco, CA 92860
EDR Inquiry # 5814300.3

Client Name:

Group Delta Consultants
1035 S. Milliken Ave Suite G
Ontario, CA 91761
Contact: Tomo Demers



The Sanborn Library has been searched by EDR and maps covering the target property location as provided by Group Delta Consultants were identified for the years listed below. The Sanborn Library is the largest, most complete collection of fire insurance maps. The collection includes maps from Sanborn, Bromley, Perris & Browne, Hopkins, Barlow, and others. Only Environmental Data Resources Inc. (EDR) is authorized to grant rights for commercial reproduction of maps by the Sanborn Library LLC, the copyright holder for the collection. Results can be authenticated by visiting www.edrnet.com/sanborn.

The Sanborn Library is continually enhanced with newly identified map archives. This report accesses all maps in the collection as of the day this report was generated.

Certified Sanborn Results:

Certification # 0C3A-4FC5-93B0
PO # EN723
Project Hammer Avenue Widening
Maps Provided:
1960
1942
1928



Sanborn® Library search results

Certification #: 0C3A-4FC5-93B0

The Sanborn Library includes more than 1.2 million fire insurance maps from Sanborn, Bromley, Perris & Browne, Hopkins, Barlow and others which track historical property usage in approximately 12,000 American cities and towns. Collections searched:

- Library of Congress
- University Publications of America
- EDR Private Collection

The Sanborn Library LLC Since 1866™

Limited Permission To Make Copies

Group Delta Consultants (the client) is permitted to make up to FIVE photocopies of this Sanborn Map transmittal and each fire insurance map accompanying this report solely for the limited use of its customer. No one other than the client is authorized to make copies. Upon request made directly to an EDR Account Executive, the client may be permitted to make a limited number of additional photocopies. This permission is conditioned upon compliance by the client, its customer and their agents with EDR's copyright policy; a copy of which is available upon request.

Disclaimer - Copyright and Trademark Notice

This Report contains certain information obtained from a variety of public and other sources reasonably available to Environmental Data Resources, Inc. It cannot be concluded from this Report that coverage information for the target and surrounding properties does not exist from other sources. NO WARRANTY EXPRESSED OR IMPLIED, IS MADE WHATSOEVER IN CONNECTION WITH THIS REPORT. ENVIRONMENTAL DATA RESOURCES, INC. SPECIFICALLY DISCLAIMS THE MAKING OF ANY SUCH WARRANTIES, INCLUDING WITHOUT LIMITATION, MERCHANTABILITY OR FITNESS FOR A PARTICULAR USE OR PURPOSE. ALL RISK IS ASSUMED BY THE USER. IN NO EVENT SHALL ENVIRONMENTAL DATA RESOURCES, INC. BE LIABLE TO ANYONE, WHETHER ARISING OUT OF ERRORS OR OMISSIONS, NEGLIGENCE, ACCIDENT OR ANY OTHER CAUSE, FOR ANY LOSS OF DAMAGE, INCLUDING, WITHOUT LIMITATION, SPECIAL, INCIDENTAL, CONSEQUENTIAL, OR EXEMPLARY DAMAGES. ANY LIABILITY ON THE PART OF ENVIRONMENTAL DATA RESOURCES, INC. IS STRICTLY LIMITED TO A REFUND OF THE AMOUNT PAID FOR THIS REPORT. Purchaser accepts this Report "AS IS". Any analyses, estimates, ratings, environmental risk levels or risk codes provided in this Report are provided for illustrative purposes only, and are not intended to provide, nor should they be interpreted as providing any facts regarding, or prediction or forecast of, any environmental risk for any property. Only a Phase I Environmental Site Assessment performed by an environmental professional can provide information regarding the environmental risk for any property. Additionally, the information provided in this Report is not to be construed as legal advice. Copyright 2019 by Environmental Data Resources, Inc. All rights reserved. Reproduction in any media or format, in whole or in part, of any report or map of Environmental Data Resources, Inc., or its affiliates, is prohibited without prior written permission.

EDR and its logos (including Sanborn and Sanborn Map) are trademarks of Environmental Data Resources, Inc. or its affiliates. All other trademarks used herein are the property of their respective owners.

Sanborn Sheet Key

This Certified Sanborn Map Report is based upon the following Sanborn Fire Insurance map sheets.



1960 Source Sheets



Volume 1, Sheet 34
1960



Volume 1, Sheet 35
1960

1942 Source Sheets



Volume 1, Sheet 34
1942



Volume 1, Sheet 35
1942

1928 Source Sheets



Volume 1, Sheet 34
1928



Volume 1, Sheet 35
1928

Sanborn Sheet Key

This Certified Sanborn Map Report is based upon the following Sanborn Fire Insurance map sheets.



1960 Source Sheets



Volume 1, Sheet 34
1960



Volume 1, Sheet 35
1960

1942 Source Sheets



Volume 1, Sheet 34
1942



Volume 1, Sheet 35
1942

1928 Source Sheets



Volume 1, Sheet 34
1928



Volume 1, Sheet 35
1928

Sanborn Sheet Key

This Certified Sanborn Map Report is based upon the following Sanborn Fire Insurance map sheets.



1960 Source Sheets



Volume 1, Sheet 34
1960



Volume 1, Sheet 35
1960

1942 Source Sheets



Volume 1, Sheet 34
1942



Volume 1, Sheet 35
1942

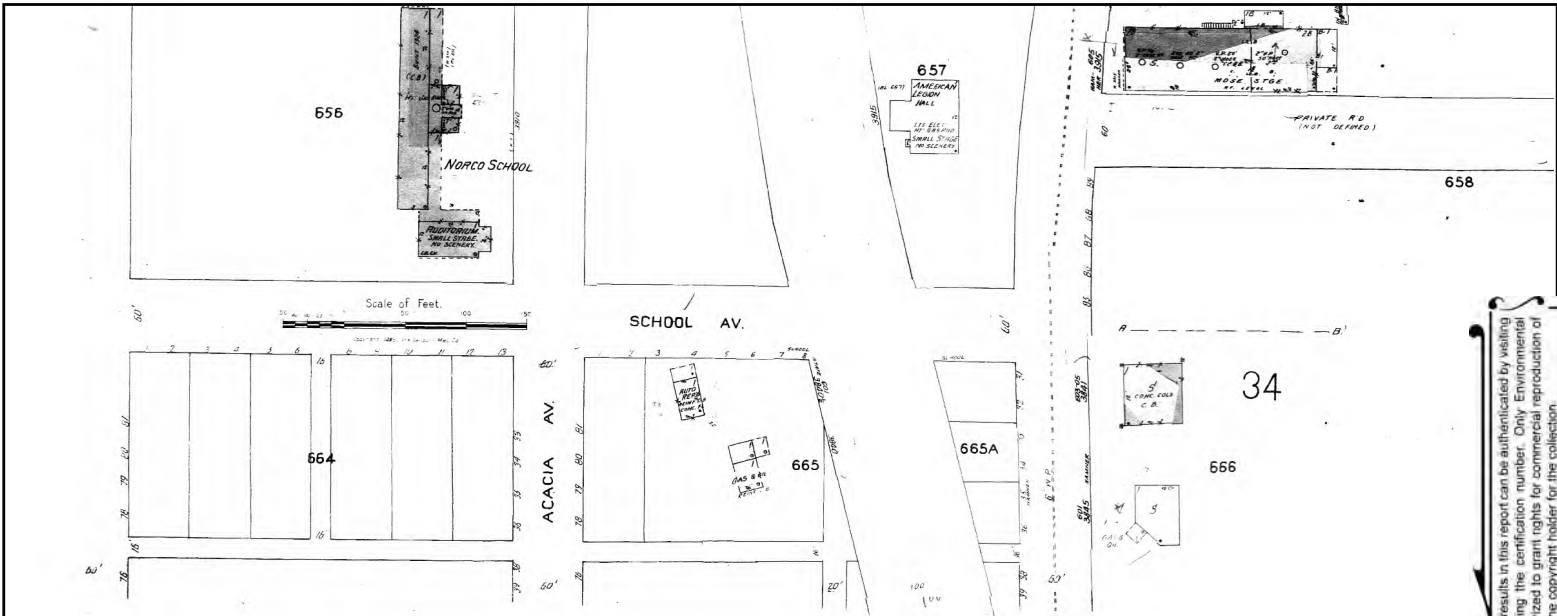
1928 Source Sheets



Volume 1, Sheet 34
1928



Volume 1, Sheet 35
1928



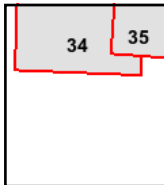
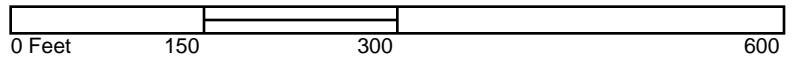
The certified Sanborn Library search results in this report can be authenticated by visiting www.edrnet.com/sanborn and entering the certification number. Only Environmental Data Resources Inc. (EDR) is authorized to grant rights for commercial reproduction of maps by The Sanborn Library LLC, the copyright holder for this collection.

Certification # 0C3A-4FC5-93B0

Site Name: 3950 Acacia Ave
 Address: 3950 Acacia Ave
 City, ST, ZIP: Norco, CA 92860
 Client: Group Delta Consultants
 EDR Inquiry: 5814300.3
 Order Date: 10/04/2019
 Certification # 0C3A-4FC5-93B0
 Copyright 1960

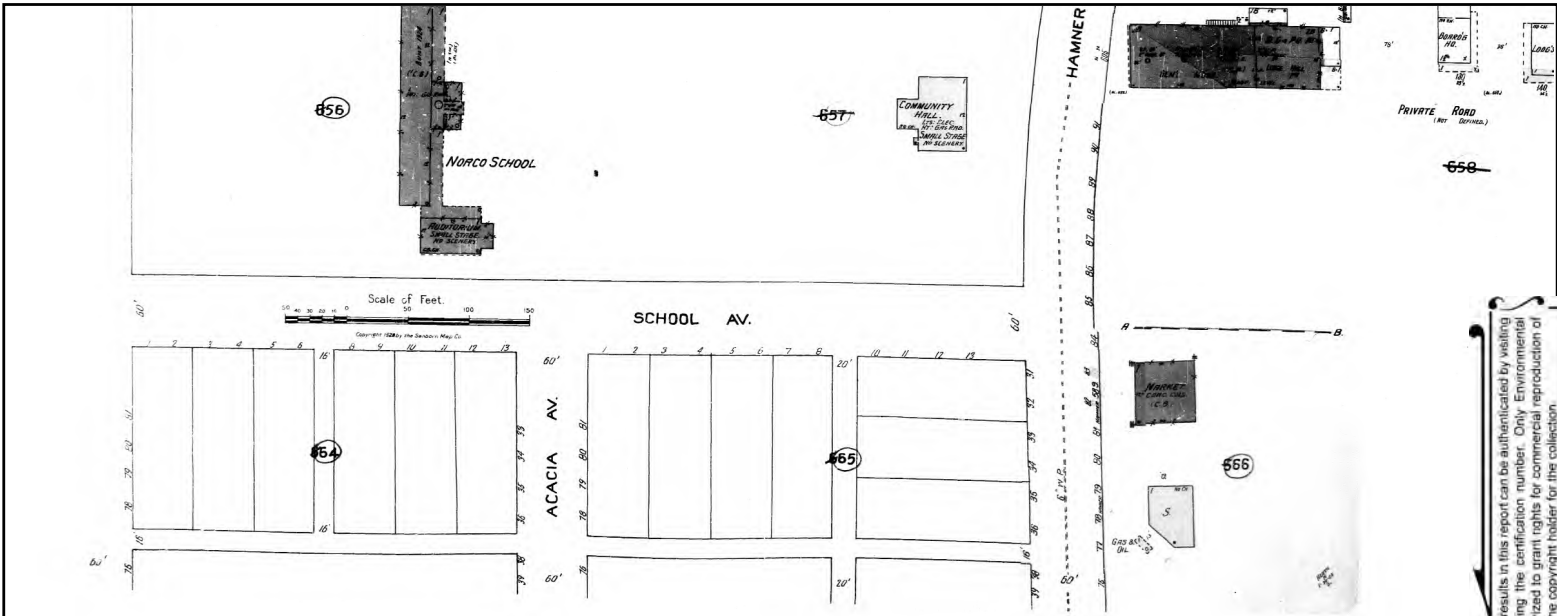


This Certified Sanborn Map combines the following sheets.
 Outlined areas indicate map sheets within the collection.



Volume 1, Sheet 35
 Volume 1, Sheet 34





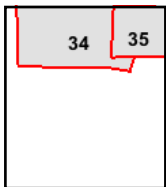

The certified Sanborn Library search results in this report can be authenticated by visiting www.edrnet.com/sanborn and entering the certification number. Only Environmental Data Resources Inc. (EDR) is authorized to grant rights for commercial reproduction of maps by The Sanborn Library LLC, the copyright holder for this collection.

Certification # 0C3A-4FC5-93B0

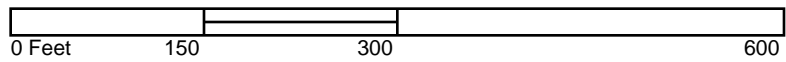
Site Name: 3950 Acacia Ave
 Address: 3950 Acacia Ave
 City, ST, ZIP: Norco, CA 92860
 Client: Group Delta Consultants
 EDR Inquiry: 5814300.3
 Order Date: 10/04/2019
 Certification # 0C3A-4FC5-93B0
 Copyright 1942

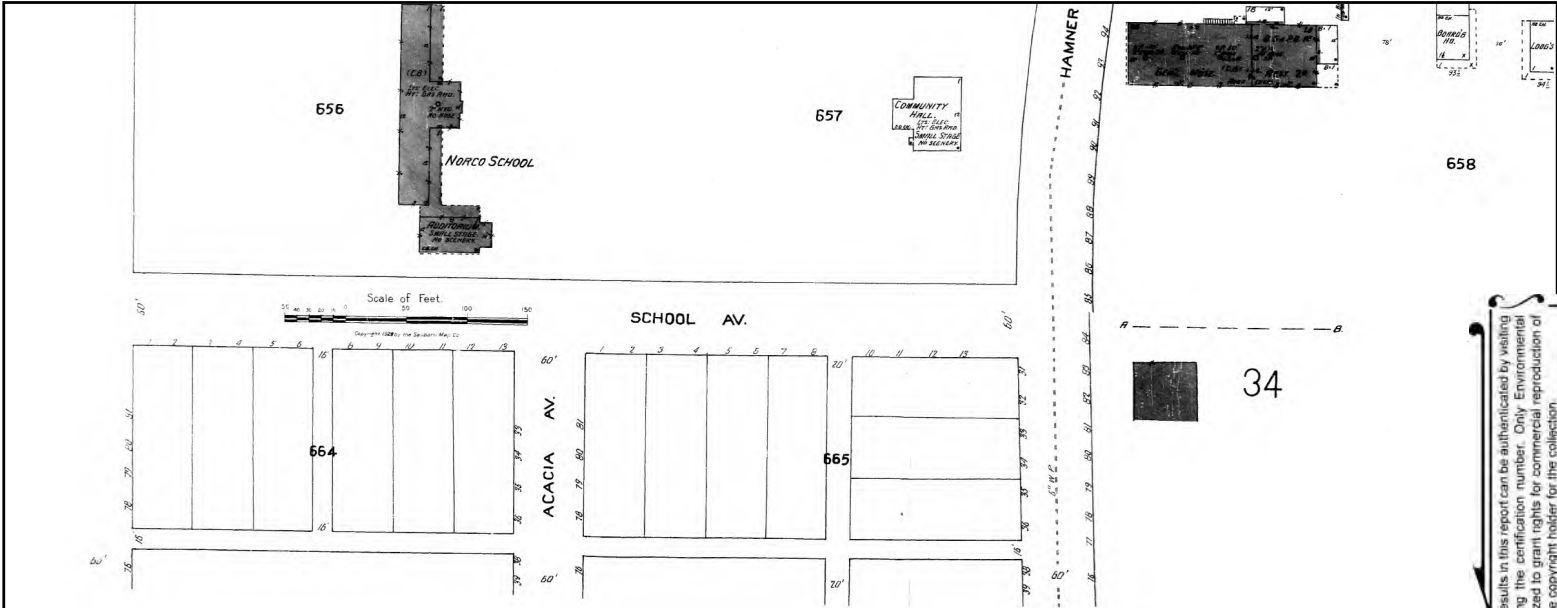


This Certified Sanborn Map combines the following sheets. Outlined areas indicate map sheets within the collection.




Volume 1, Sheet 35
 Volume 1, Sheet 34





The certified Sanborn Library search results in this report can be authenticated by visiting www.edrnet.com/sanborn and entering the certification number. Only Environmental Data Resources Inc. (EDR) is authorized to grant rights for commercial reproduction of maps by The Sanborn Library LLC, the copyright holder for this collection.

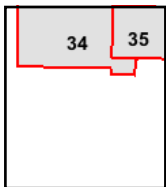

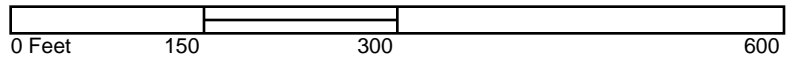


Certification # 0C3A-4FC5-93B0

Site Name: 3950 Acacia Ave
 Address: 3950 Acacia Ave
 City, ST, ZIP: Norco, CA 92860
 Client: Group Delta Consultants
 EDR Inquiry: 5814300.3
 Order Date: 10/04/2019
 Certification # 0C3A-4FC5-93B0
 Copyright 1928



This Certified Sanborn Map combines the following sheets.
 Outlined areas indicate map sheets within the collection.



Volume 1, Sheet 35
 Volume 1, Sheet 34



3950 Acacia Ave

3950 Acacia Ave

Norco, CA 92860

Inquiry Number: 5814300.4

October 03, 2019

EDR Historical Topo Map Report

with QuadMatch™



6 Armstrong Road, 4th floor
Shelton, CT 06484
Toll Free: 800.352.0050
www.edrnet.com

EDR Historical Topo Map Report

10/03/19

Site Name:

3950 Acacia Ave
3950 Acacia Ave
Norco, CA 92860
EDR Inquiry # 5814300.4

Client Name:

Group Delta Consultants
1035 S. Milliken Ave Suite G
Ontario, CA 91761
Contact: Tomo Demers



EDR Topographic Map Library has been searched by EDR and maps covering the target property location as provided by Group Delta Consultants were identified for the years listed below. EDR's Historical Topo Map Report is designed to assist professionals in evaluating potential liability on a target property resulting from past activities. EDR's Historical Topo Map Report includes a search of a collection of public and private color historical topographic maps, dating back to the late 1800s.

Search Results:**Coordinates:**

P.O.#	EN723	Latitude:	33.939569 33° 56' 22" North
Project:	Hammer Avenue Widening	Longitude:	-117.558065 -117° 33' 29" West
		UTM Zone:	Zone 11 North
		UTM X Meters:	448427.13
		UTM Y Meters:	3755595.77
		Elevation:	675.20' above sea level

Maps Provided:

2012
1981
1973
1967
1954
1947
1942
1902

Disclaimer - Copyright and Trademark Notice

This Report contains certain information obtained from a variety of public and other sources reasonably available to Environmental Data Resources, Inc. It cannot be concluded from this Report that coverage information for the target and surrounding properties does not exist from other sources. NO WARRANTY EXPRESSED OR IMPLIED, IS MADE WHATSOEVER IN CONNECTION WITH THIS REPORT. ENVIRONMENTAL DATA RESOURCES, INC. SPECIFICALLY DISCLAIMS THE MAKING OF ANY SUCH WARRANTIES, INCLUDING WITHOUT LIMITATION, MERCHANTABILITY OR FITNESS FOR A PARTICULAR USE OR PURPOSE. ALL RISK IS ASSUMED BY THE USER. IN NO EVENT SHALL ENVIRONMENTAL DATA RESOURCES, INC. BE LIABLE TO ANYONE, WHETHER ARISING OUT OF ERRORS OR OMISSIONS, NEGLIGENCE, ACCIDENT OR ANY OTHER CAUSE, FOR ANY LOSS OF DAMAGE, INCLUDING, WITHOUT LIMITATION, SPECIAL, INCIDENTAL, CONSEQUENTIAL, OR EXEMPLARY DAMAGES. ANY LIABILITY ON THE PART OF ENVIRONMENTAL DATA RESOURCES, INC. IS STRICTLY LIMITED TO A REFUND OF THE AMOUNT PAID FOR THIS REPORT. Purchaser accepts this Report "AS IS". Any analyses, estimates, ratings, environmental risk levels or risk codes provided in this Report are provided for illustrative purposes only, and are not intended to provide, nor should they be interpreted as providing any facts regarding, or prediction or forecast of, any environmental risk for any property. Only a Phase I Environmental Site Assessment performed by an environmental professional can provide information regarding the environmental risk for any property. Additionally, the information provided in this Report is not to be construed as legal advice.

Copyright 2019 by Environmental Data Resources, Inc. All rights reserved. Reproduction in any media or format, in whole or in part, of any report or map of Environmental Data Resources, Inc., or its affiliates, is prohibited without prior written permission.

EDR and its logos (including Sanborn and Sanborn Map) are trademarks of Environmental Data Resources, Inc. or its affiliates. All other trademarks used herein are the property of their respective owners.

Topo Sheet Key

This EDR Topo Map Report is based upon the following USGS topographic map sheets.

2012 Source Sheets



Corona North
2012
7.5-minute, 24000

1981 Source Sheets



Corona North
1981
7.5-minute, 24000
Aerial Photo Revised 1978

1973 Source Sheets



Corona North
1973
7.5-minute, 24000
Aerial Photo Revised 1973

1967 Source Sheets



Corona North
1967
7.5-minute, 24000
Aerial Photo Revised 1966

Topo Sheet Key

This EDR Topo Map Report is based upon the following USGS topographic map sheets.

1954 Source Sheets



Corona North
1954
7.5-minute, 24000
Aerial Photo Revised 1952

1947 Source Sheets



CORONA
1947
15-minute, 50000

1942 Source Sheets

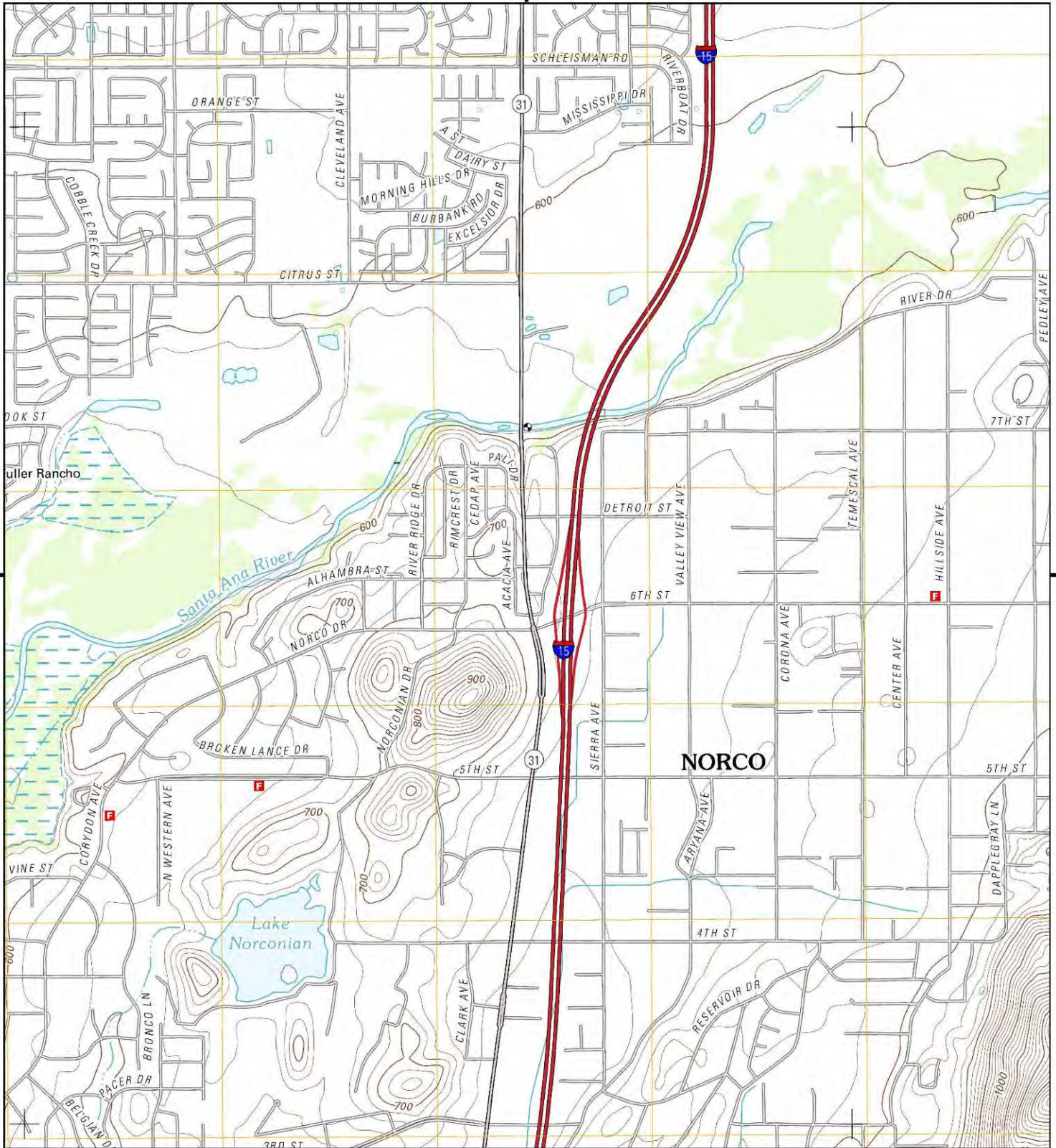


Corona and Vicinity
1942
7.5-minute, 31680

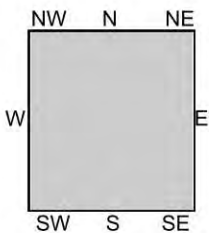
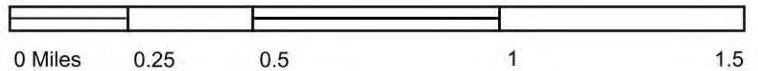
1902 Source Sheets



Corona
1902
30-minute, 125000



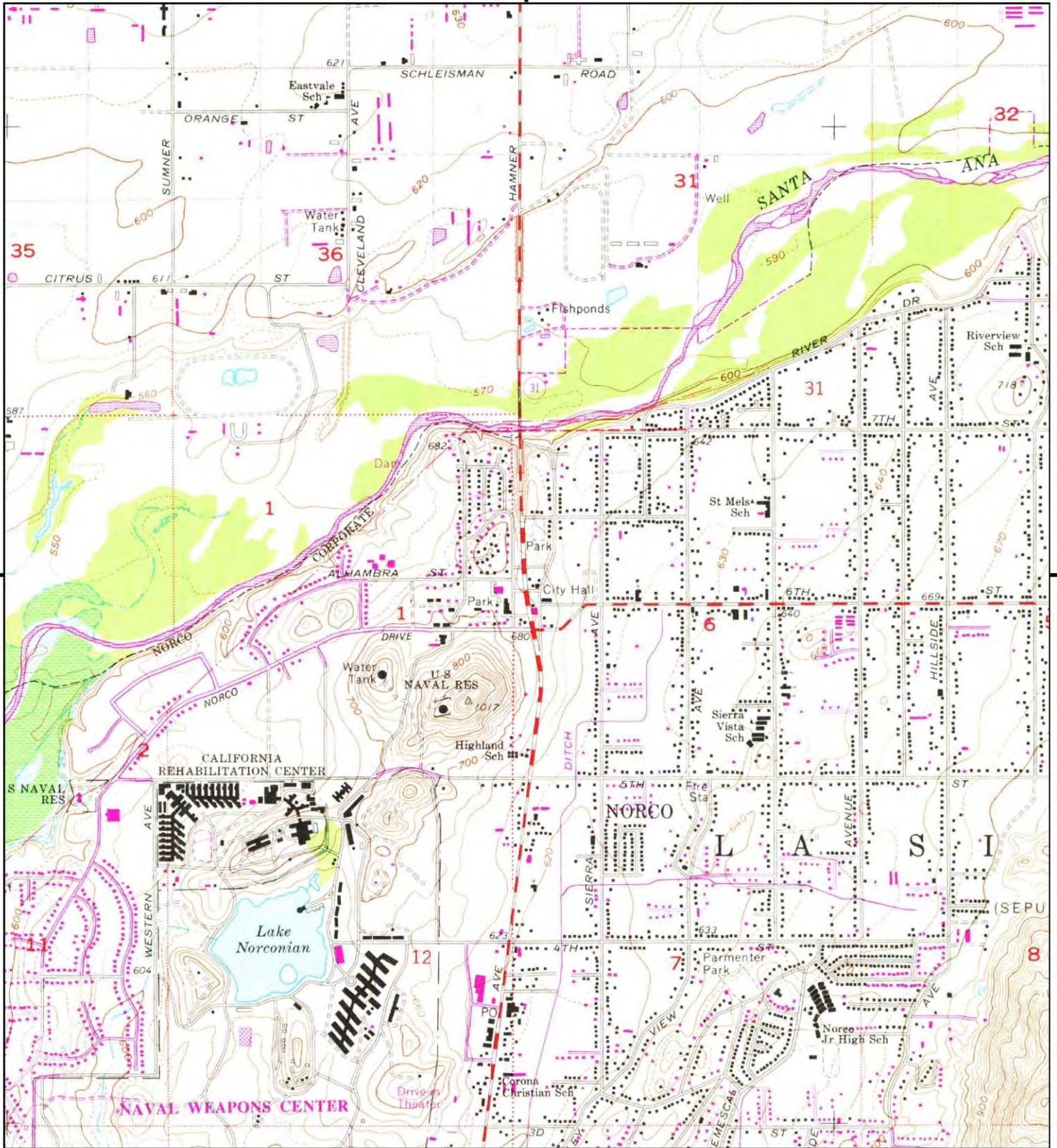
This report includes information from the following map sheet(s).



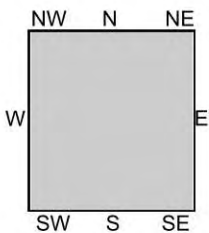
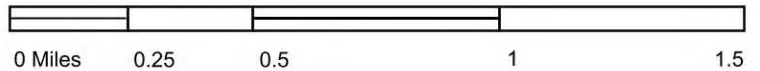
TP, Corona North, 2012, 7.5-minute

SITE NAME: 3950 Acacia Ave
 ADDRESS: 3950 Acacia Ave
 Norco, CA 92860
 CLIENT: Group Delta Consultants





This report includes information from the following map sheet(s).



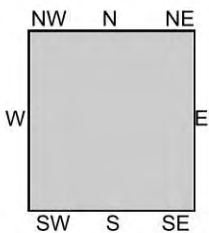
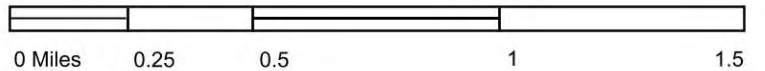
TP, Corona North, 1981, 7.5-minute

SITE NAME: 3950 Acacia Ave
 ADDRESS: 3950 Acacia Ave
 Norco, CA 92860
 CLIENT: Group Delta Consultants





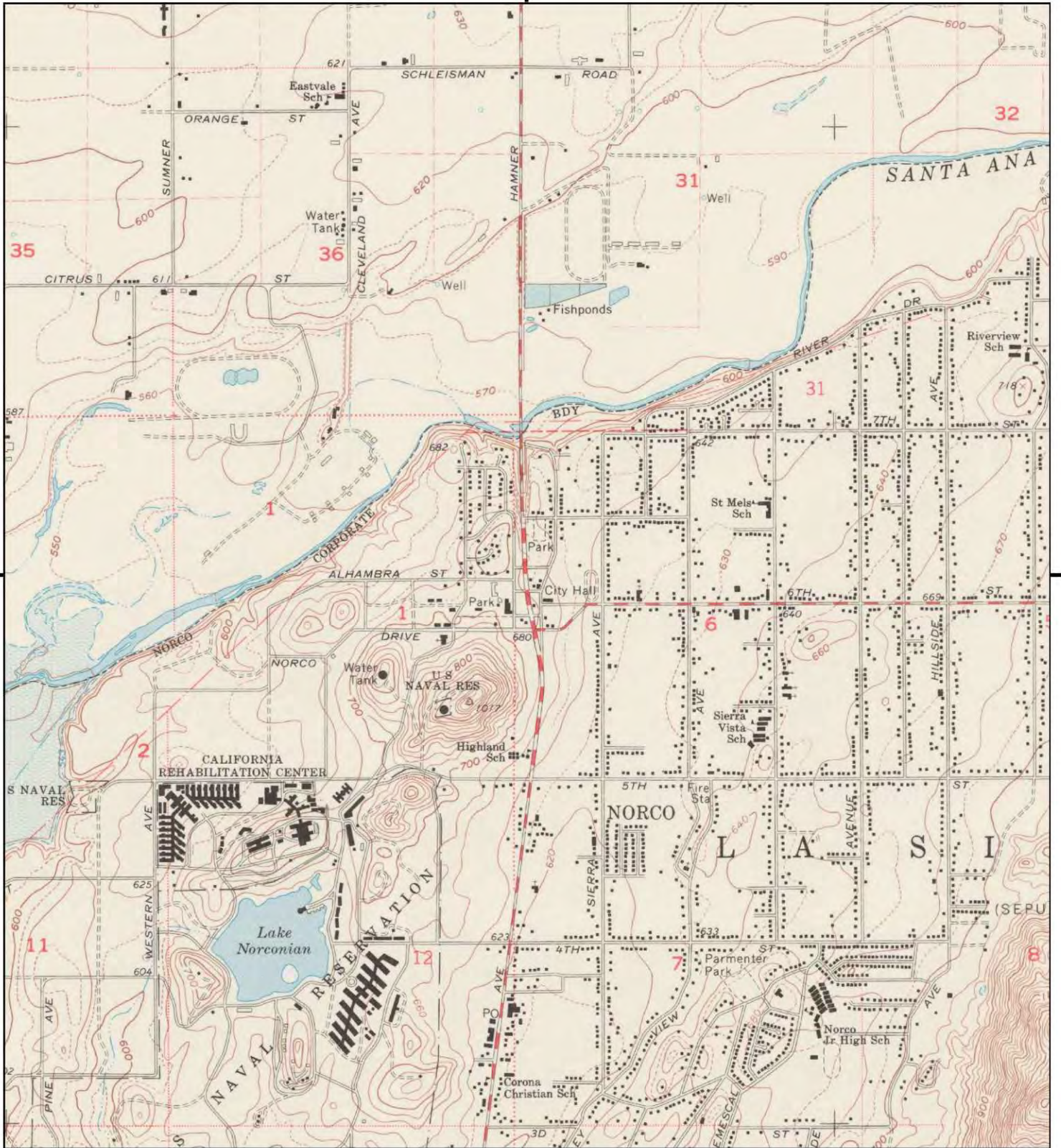
This report includes information from the following map sheet(s).



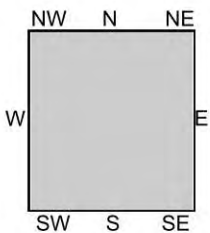
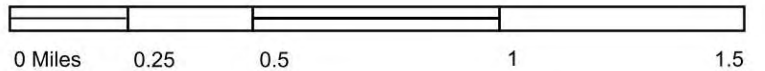
TP, Corona North, 1973, 7.5-minute

SITE NAME: 3950 Acacia Ave
 ADDRESS: 3950 Acacia Ave
 Norco, CA 92860
 CLIENT: Group Delta Consultants





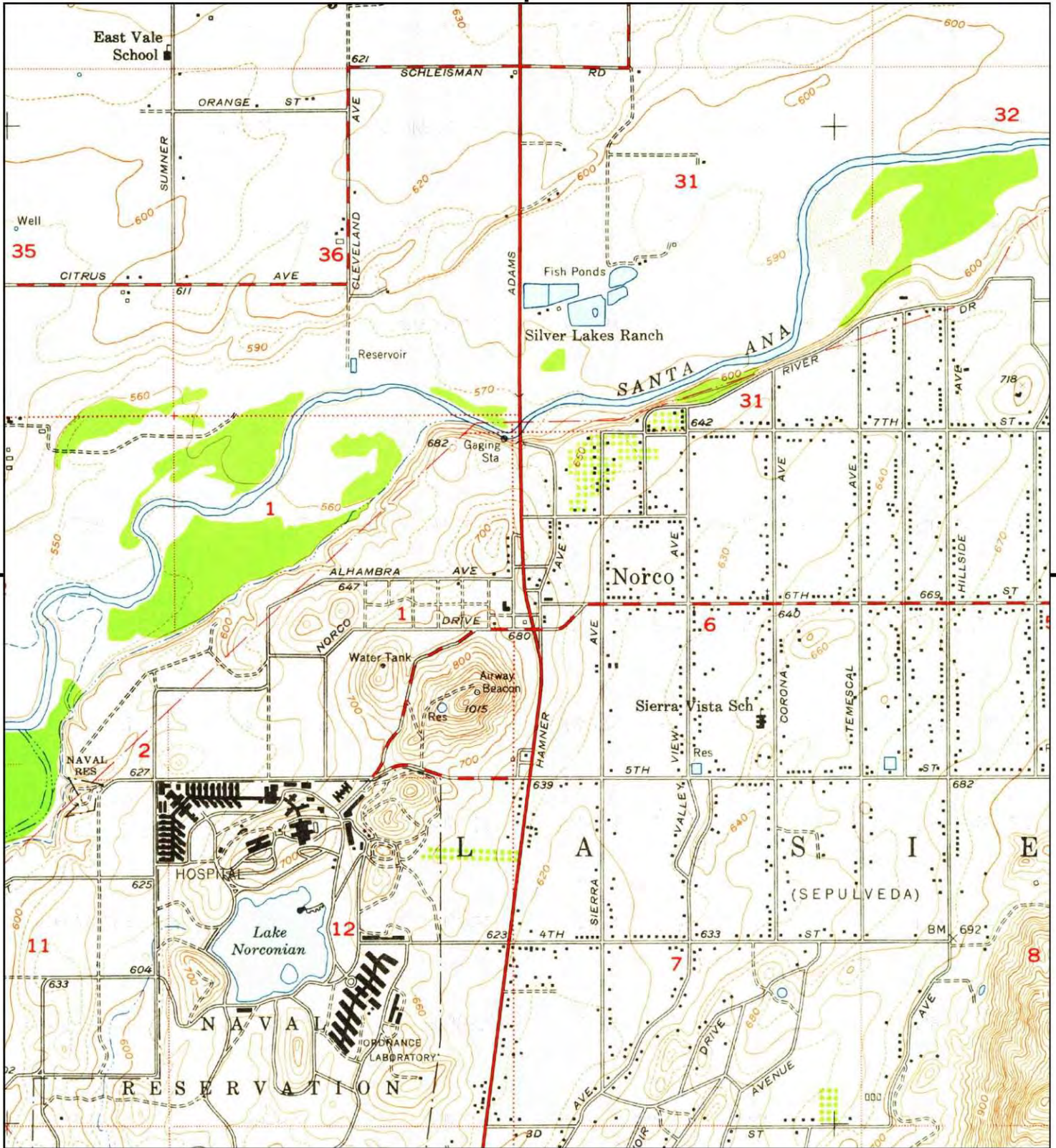
This report includes information from the following map sheet(s).



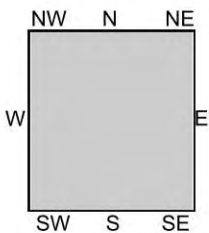
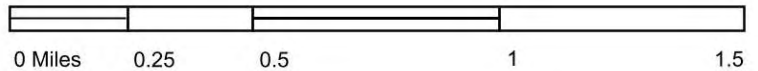
TP, Corona North, 1967, 7.5-minute

SITE NAME: 3950 Acacia Ave
 ADDRESS: 3950 Acacia Ave
 Norco, CA 92860
 CLIENT: Group Delta Consultants





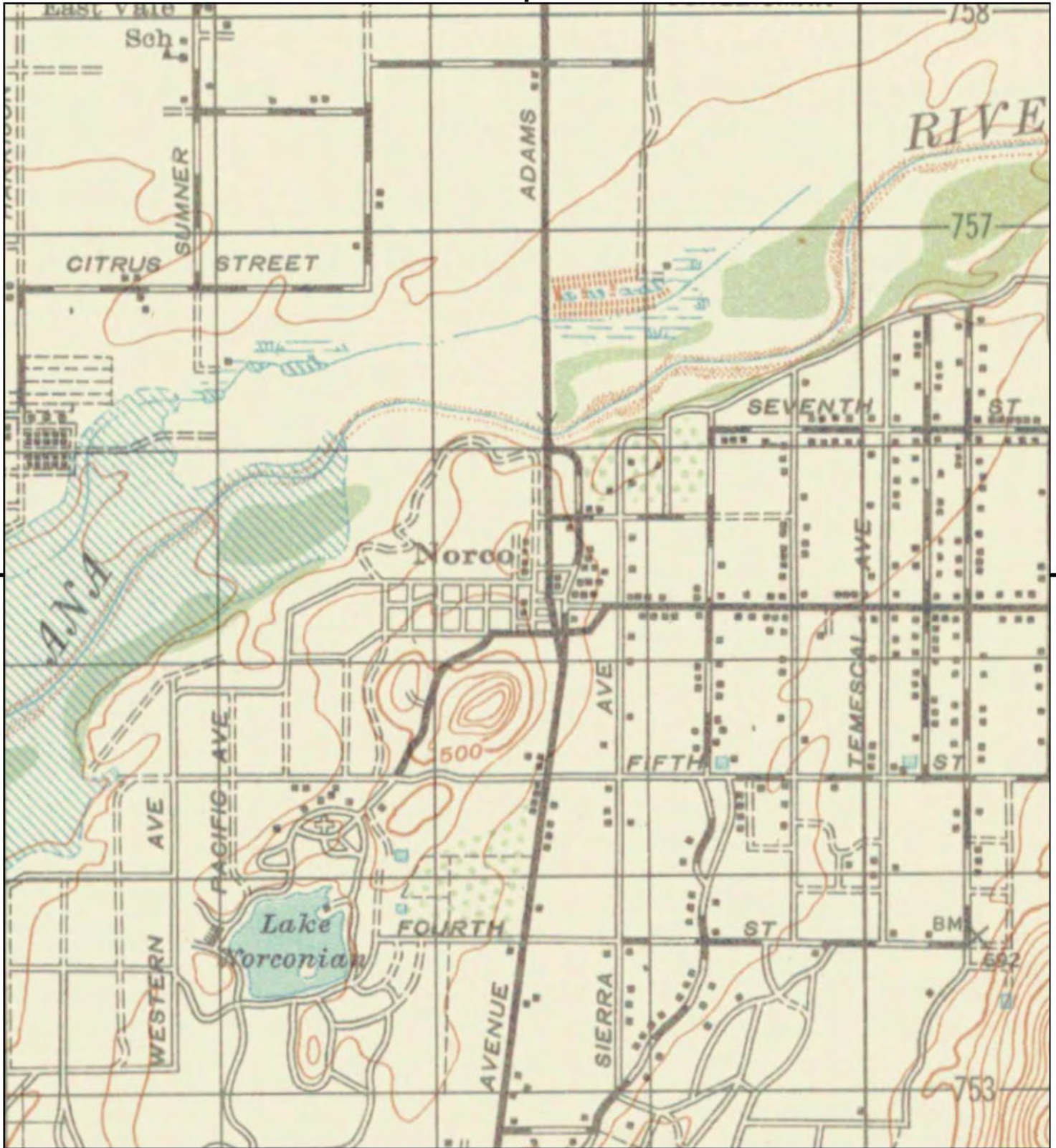
This report includes information from the following map sheet(s).



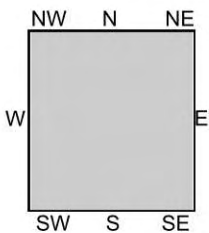
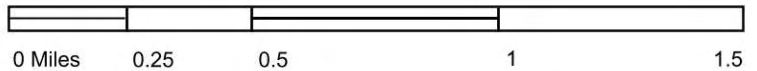
TP, Corona North, 1954, 7.5-minute

SITE NAME: 3950 Acacia Ave
 ADDRESS: 3950 Acacia Ave
 Norco, CA 92860
 CLIENT: Group Delta Consultants





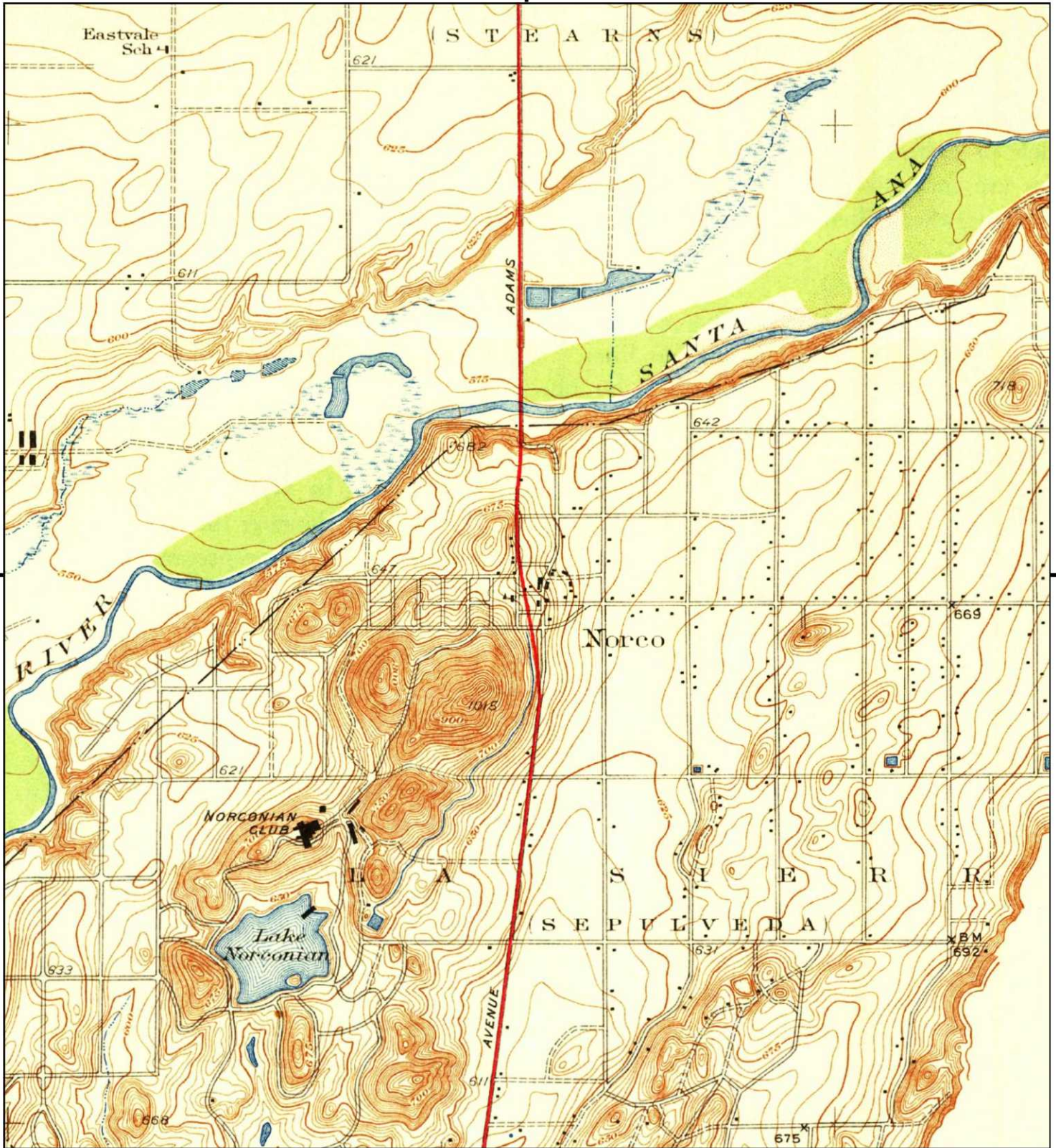
This report includes information from the following map sheet(s).



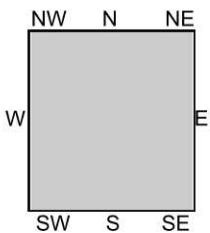
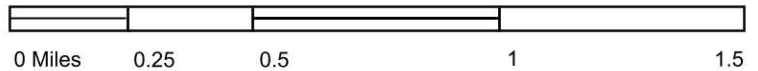
TP, CORONA, 1947, 15-minute

SITE NAME: 3950 Acacia Ave
 ADDRESS: 3950 Acacia Ave
 Norco, CA 92860
 CLIENT: Group Delta Consultants





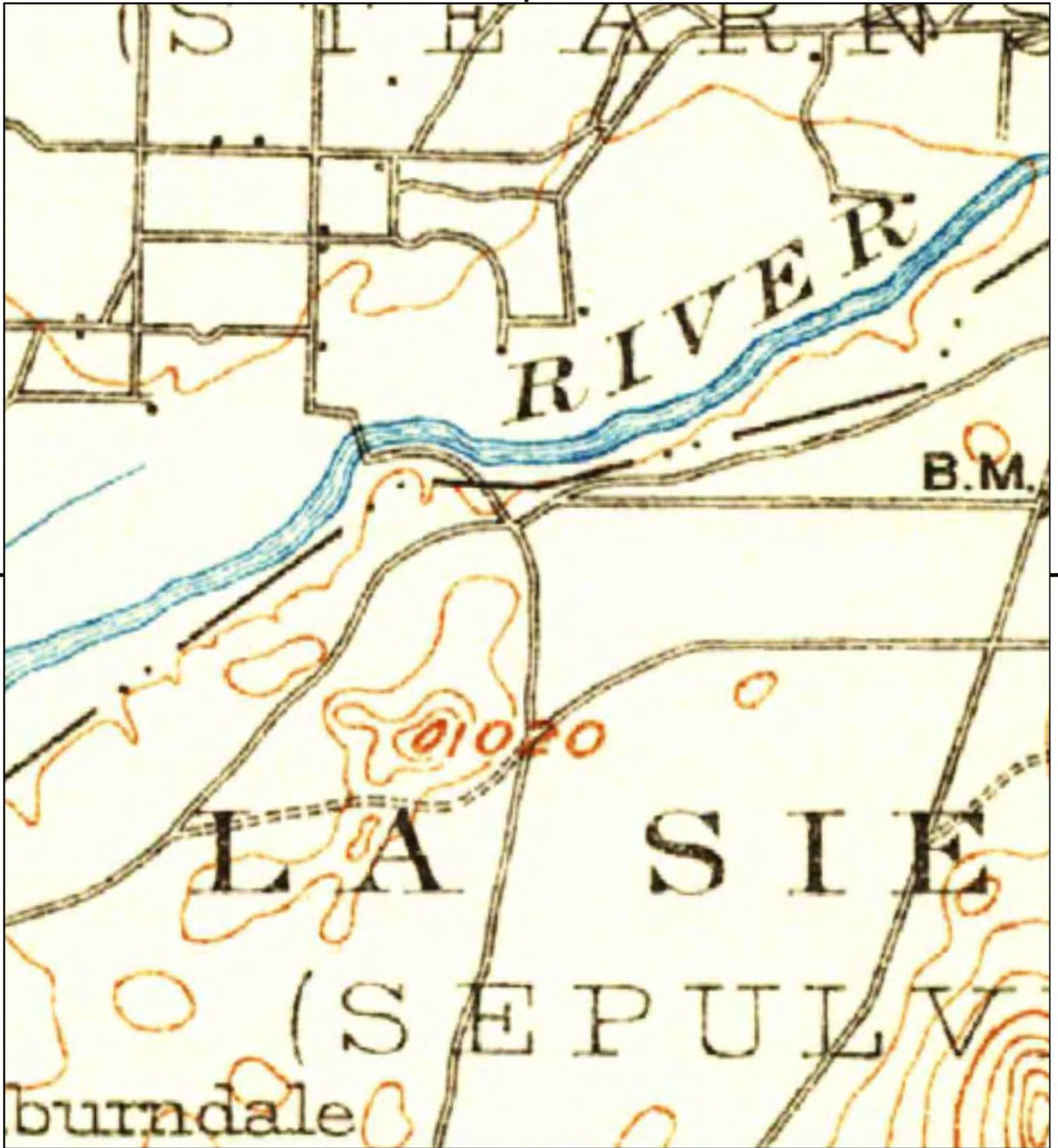
This report includes information from the following map sheet(s).



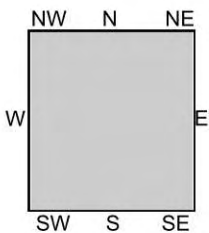
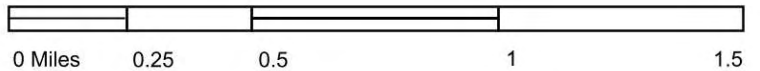
TP, Corona and Vicinity, 1942, 7.5-minute

SITE NAME: 3950 Acacia Ave
 ADDRESS: 3950 Acacia Ave
 Norco, CA 92860
 CLIENT: Group Delta Consultants





This report includes information from the following map sheet(s).



TP, Corona, 1902, 30-minute

SITE NAME: 3950 Acacia Ave
ADDRESS: 3950 Acacia Ave
Norco, CA 92860
CLIENT: Group Delta Consultants





12605 Greenbelt Rd

12605 Greenbelt Rd

Mira Loma, CA 91752

Inquiry Number: 5814300.18

October 03, 2019

The EDR Aerial Photo Decade Package



6 Armstrong Road, 4th floor
Shelton, CT 06484
Toll Free: 800.352.0050
www.edrnet.com

Site Name:

12605 Greenbelt Rd
 12605 Greenbelt Rd
 Mira Loma, CA 91752
 EDR Inquiry # 5814300.18

Client Name:

Group Delta Consultants
 1035 S. Milliken Ave Suite G
 Ontario, CA 91761
 Contact: Tomo Demers



Environmental Data Resources, Inc. (EDR) Aerial Photo Decade Package is a screening tool designed to assist environmental professionals in evaluating potential liability on a target property resulting from past activities. EDR's professional researchers provide digitally reproduced historical aerial photographs, and when available, provide one photo per decade.

Search Results:

<u>Year</u>	<u>Scale</u>	<u>Details</u>	<u>Source</u>
2016	1"=500'	Flight Year: 2016	USDA/NAIP
2012	1"=500'	Flight Year: 2012	USDA/NAIP
2009	1"=500'	Flight Year: 2009	USDA/NAIP
2006	1"=500'	Flight Year: 2006	USDA/NAIP
1994	1"=500'	Acquisition Date: June 01, 1994	USGS/DOQQ
1990	1"=500'	Flight Date: August 29, 1990	USDA
1989	1"=500'	Flight Date: August 03, 1989	USDA
1985	1"=500'	Flight Date: September 13, 1985	USDA
1975	1"=500'	Flight Date: August 01, 1975	USGS
1967	1"=500'	Flight Date: May 15, 1967	USDA
1959	1"=500'	Flight Date: October 16, 1959	USDA
1953	1"=500'	Flight Date: February 02, 1953	USDA
1948	1"=500'	Flight Date: July 10, 1948	USGS
1938	1"=500'	Flight Date: June 14, 1938	USDA
1931	1"=500'	Flight Date: September 18, 1931	FAIR

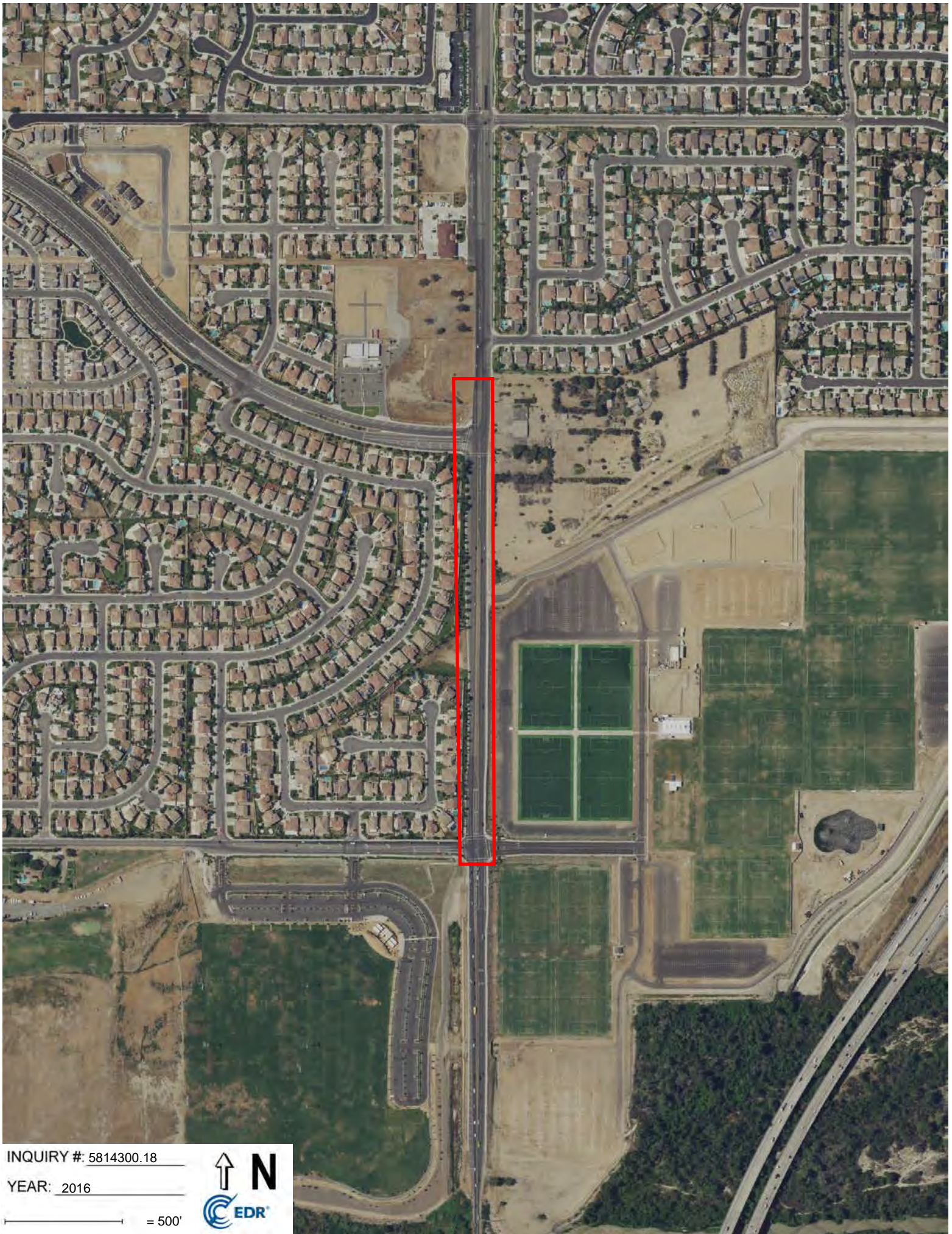
When delivered electronically by EDR, the aerial photo images included with this report are for ONE TIME USE ONLY. Further reproduction of these aerial photo images is prohibited without permission from EDR. For more information contact your EDR Account Executive.

Disclaimer - Copyright and Trademark Notice

This Report contains certain information obtained from a variety of public and other sources reasonably available to Environmental Data Resources, Inc. It cannot be concluded from this Report that coverage information for the target and surrounding properties does not exist from other sources. NO WARRANTY EXPRESSED OR IMPLIED, IS MADE WHATSOEVER IN CONNECTION WITH THIS REPORT. ENVIRONMENTAL DATA RESOURCES, INC. SPECIFICALLY DISCLAIMS THE MAKING OF ANY SUCH WARRANTIES, INCLUDING WITHOUT LIMITATION, MERCHANTABILITY OR FITNESS FOR A PARTICULAR USE OR PURPOSE. ALL RISK IS ASSUMED BY THE USER. IN NO EVENT SHALL ENVIRONMENTAL DATA RESOURCES, INC. BE LIABLE TO ANYONE, WHETHER ARISING OUT OF ERRORS OR OMISSIONS, NEGLIGENCE, ACCIDENT OR ANY OTHER CAUSE, FOR ANY LOSS OF DAMAGE, INCLUDING, WITHOUT LIMITATION, SPECIAL, INCIDENTAL, CONSEQUENTIAL, OR EXEMPLARY DAMAGES. ANY LIABILITY ON THE PART OF ENVIRONMENTAL DATA RESOURCES, INC. IS STRICTLY LIMITED TO A REFUND OF THE AMOUNT PAID FOR THIS REPORT. Purchaser accepts this Report "AS IS". Any analyses, estimates, ratings, environmental risk levels or risk codes provided in this Report are provided for illustrative purposes only, and are not intended to provide, nor should they be interpreted as providing any facts regarding, or prediction or forecast of, any environmental risk for any property. Only a Phase I Environmental Site Assessment performed by an environmental professional can provide information regarding the environmental risk for any property. Additionally, the information provided in this Report is not to be construed as legal advice.

Copyright 2019 by Environmental Data Resources, Inc. All rights reserved. Reproduction in any media or format, in whole or in part, of any report or map of Environmental Data Resources, Inc., or its affiliates, is prohibited without prior written permission.

EDR and its logos (including Sanborn and Sanborn Map) are trademarks of Environmental Data Resources, Inc. or its affiliates. All other trademarks used herein are the property of their respective owners.



INQUIRY #: 5814300.18

YEAR: 2016

— = 500'



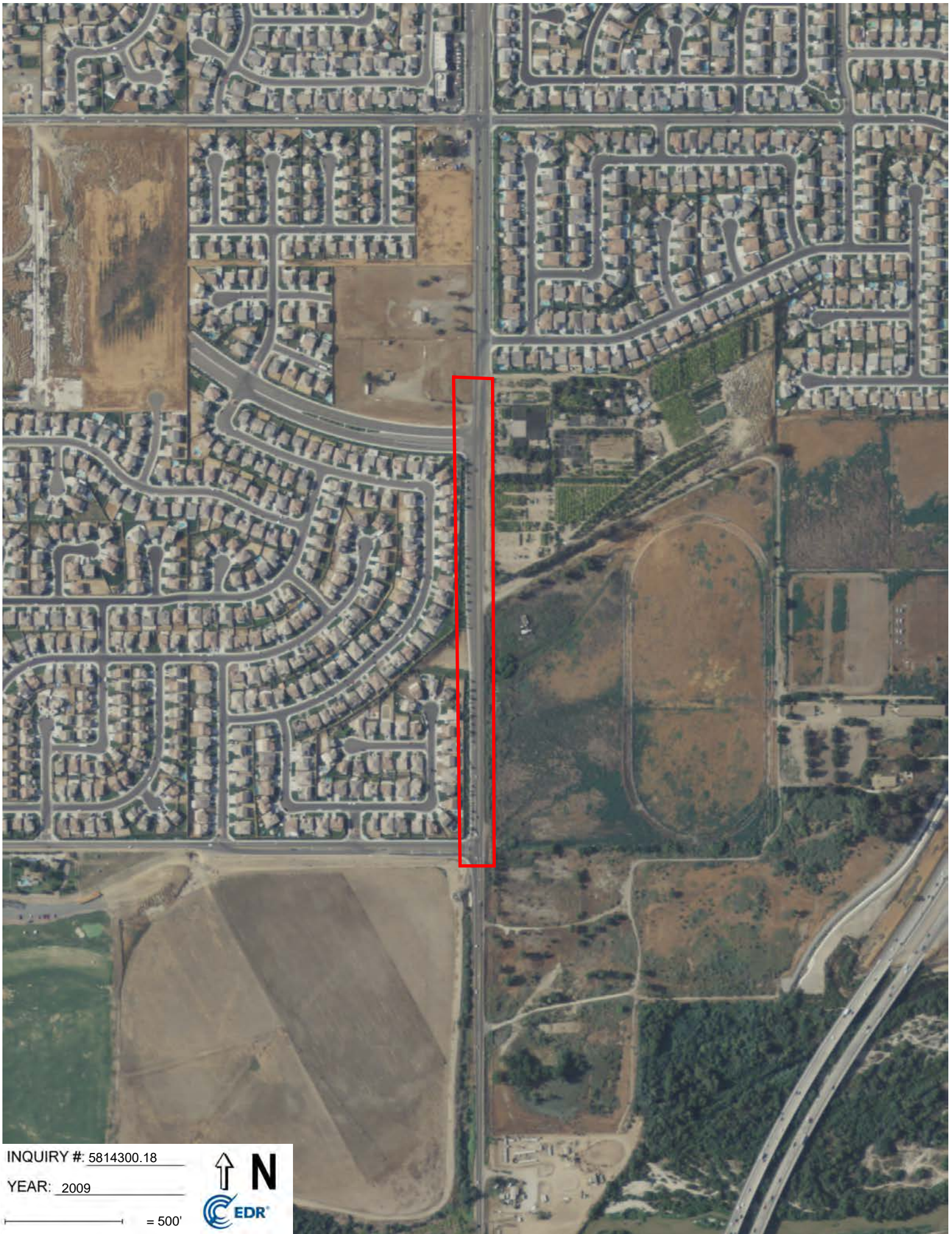


INQUIRY #: 5814300.18

YEAR: 2012

— = 500'





INQUIRY #: 5814300.18

YEAR: 2009

— = 500'






INQUIRY #: 5814300.18

YEAR: 2006

— = 500'






INQUIRY #: 5814300.18

YEAR: 1994

— = 500'





INQUIRY # 5814300.18

YEAR: 1990

— = 500'





INQUIRY #: 5814300.18

YEAR: 1989

— = 500'





INQUIRY #: 5814300.18

YEAR: 1985

— = 500'






INQUIRY #: 5814300.18

YEAR: 1975

— = 500'






INQUIRY #: 5814300.18

YEAR: 1967

— = 500'






INQUIRY #: 5814300.18

YEAR: 1959

— = 500'






INQUIRY #: 5814300.18

YEAR: 1953

— = 500'





INQUIRY #: 5814300.18

YEAR: 1948

— = 500'






INQUIRY #: 5814300.18

YEAR: 1938

— = 500'





INQUIRY #: 5814300.18

YEAR: 1931

— = 500'



12605 Greenbelt Rd

12605 Greenbelt Rd
Mira Loma, CA 91752

Inquiry Number: 5814300.14
October 07, 2019

The EDR-City Directory Image Report

TABLE OF CONTENTS

SECTION

Executive Summary

Findings

City Directory Images

Thank you for your business.
Please contact EDR at 1-800-352-0050
with any questions or comments.

Disclaimer - Copyright and Trademark Notice

This Report contains certain information obtained from a variety of public and other sources reasonably available to Environmental Data Resources, Inc. It cannot be concluded from this Report that coverage information for the target and surrounding properties does not exist from other sources. **NO WARRANTY EXPRESSED OR IMPLIED, IS MADE WHATSOEVER IN CONNECTION WITH THIS REPORT. ENVIRONMENTAL DATA RESOURCES, INC. SPECIFICALLY DISCLAIMS THE MAKING OF ANY SUCH WARRANTIES, INCLUDING WITHOUT LIMITATION, MERCHANTABILITY OR FITNESS FOR A PARTICULAR USE OR PURPOSE. ALL RISK IS ASSUMED BY THE USER. IN NO EVENT SHALL ENVIRONMENTAL DATA RESOURCES, INC. BE LIABLE TO ANYONE, WHETHER ARISING OUT OF ERRORS OR OMISSIONS, NEGLIGENCE, ACCIDENT OR ANY OTHER CAUSE, FOR ANY LOSS OR DAMAGE, INCLUDING, WITHOUT LIMITATION, SPECIAL, INCIDENTAL, CONSEQUENTIAL, OR EXEMPLARY DAMAGES. ANY LIABILITY ON THE PART OF ENVIRONMENTAL DATA RESOURCES, INC. IS STRICTLY LIMITED TO A REFUND OF THE AMOUNT PAID FOR THIS REPORT.** Purchaser accepts this Report "AS IS". Any analyses, estimates, ratings, environmental risk levels or risk codes provided in this Report are provided for illustrative purposes only, and are not intended to provide, nor should they be interpreted as providing any facts regarding, or prediction or forecast of, any environmental risk for any property. Only a Phase I Environmental Site Assessment performed by an environmental professional can provide information regarding the environmental risk for any property. Additionally, the information provided in this Report is not to be construed as legal advice.

Copyright 2017 by Environmental Data Resources, Inc. All rights reserved. Reproduction in any media or format, in whole or in part, of any report or map of Environmental Data Resources, Inc. or its affiliates is prohibited without prior written permission.

EDR and its logos (including Sanborn and Sanborn Map) are trademarks of Environmental Data Resources, Inc. or its affiliates. All other trademarks used herein are the property of their respective owners.

EXECUTIVE SUMMARY

DESCRIPTION

Environmental Data Resources, Inc.'s (EDR) City Directory Report is a screening tool designed to assist environmental professionals in evaluating potential liability on a target property resulting from past activities. EDR's City Directory Report includes a search of available city directory data at 5 year intervals.

RECORD SOURCES

EDR's Digital Archive combines historical directory listings from sources such as Cole Information and Dun & Bradstreet. These standard sources of property information complement and enhance each other to provide a more comprehensive report.

EDR is licensed to reproduce certain City Directory works by the copyright holders of those works. The purchaser of this EDR City Directory Report may include it in report(s) delivered to a customer. Reproduction of City Directories without permission of the publisher or licensed vendor may be a violation of copyright.

Data by

infoUSA[®]

Copyright©2008
All Rights Reserved

RESEARCH SUMMARY

The following research sources were consulted in the preparation of this report. A check mark indicates where information was identified in the source and provided in this report.

<u>Year</u>	<u>Target Street</u>	<u>Cross Street</u>	<u>Source</u>
2011	<input type="checkbox"/>	<input type="checkbox"/>	Haines Criss-Cross Directory
2005	<input type="checkbox"/>	<input type="checkbox"/>	Haines Criss-Cross Directory
2000	<input type="checkbox"/>	<input type="checkbox"/>	Haines Criss-Cross Directory
1995	<input type="checkbox"/>	<input type="checkbox"/>	Haines Criss-Cross Directory
1990	<input type="checkbox"/>	<input type="checkbox"/>	Haines Criss-Cross Directory
1985	<input type="checkbox"/>	<input type="checkbox"/>	Haines Criss-Cross Directory
1981	<input type="checkbox"/>	<input type="checkbox"/>	Haines Criss-Cross Directory
1975	<input type="checkbox"/>	<input type="checkbox"/>	Haines Criss-Cross Directory
1971	<input type="checkbox"/>	<input type="checkbox"/>	Haines Criss-Cross Directory

FINDINGS

TARGET PROPERTY STREET

12605 Greenbelt Rd
Mira Loma, CA 91752

Year

CD Image

Source

GREENBELT RD

2011	-	Haines Criss-Cross Directory	Street not listed in Source
2005	-	Haines Criss-Cross Directory	Street not listed in Source
2000	-	Haines Criss-Cross Directory	Street not listed in Source
1995	-	Haines Criss-Cross Directory	Street not listed in Source
1990	-	Haines Criss-Cross Directory	Street not listed in Source
1985	-	Haines Criss-Cross Directory	Street not listed in Source
1981	-	Haines Criss-Cross Directory	Street not listed in Source
1975	-	Haines Criss-Cross Directory	Street not listed in Source
1971	-	Haines Criss-Cross Directory	Street not listed in Source

FINDINGS

CROSS STREETS

No Cross Streets Identified

12605 Greenbelt Rd
12605 Greenbelt Rd
Mira Loma, CA 91752

Inquiry Number: 5814300.11s
October 03, 2019

The EDR Radius Map™ Report with GeoCheck®



6 Armstrong Road, 4th floor
Shelton, CT 06484
Toll Free: 800.352.0050
www.edrnet.com

TABLE OF CONTENTS

<u>SECTION</u>	<u>PAGE</u>
Executive Summary	ES1
Overview Map	2
Detail Map	3
Map Findings Summary	4
Map Findings	8
Orphan Summary	56
Government Records Searched/Data Currency Tracking	GR-1
 <u>GEOCHECK ADDENDUM</u>	
Physical Setting Source Addendum	A-1
Physical Setting Source Summary	A-2
Physical Setting SSURGO Soil Map	A-5
Physical Setting Source Map	A-11
Physical Setting Source Map Findings	A-13
Physical Setting Source Records Searched	PSGR-1

Thank you for your business.
Please contact EDR at 1-800-352-0050
with any questions or comments.

Disclaimer - Copyright and Trademark Notice

This Report contains certain information obtained from a variety of public and other sources reasonably available to Environmental Data Resources, Inc. It cannot be concluded from this Report that coverage information for the target and surrounding properties does not exist from other sources. **NO WARRANTY EXPRESSED OR IMPLIED, IS MADE WHATSOEVER IN CONNECTION WITH THIS REPORT. ENVIRONMENTAL DATA RESOURCES, INC. SPECIFICALLY DISCLAIMS THE MAKING OF ANY SUCH WARRANTIES, INCLUDING WITHOUT LIMITATION, MERCHANTABILITY OR FITNESS FOR A PARTICULAR USE OR PURPOSE. ALL RISK IS ASSUMED BY THE USER. IN NO EVENT SHALL ENVIRONMENTAL DATA RESOURCES, INC. BE LIABLE TO ANYONE, WHETHER ARISING OUT OF ERRORS OR OMISSIONS, NEGLIGENCE, ACCIDENT OR ANY OTHER CAUSE, FOR ANY LOSS OF DAMAGE, INCLUDING, WITHOUT LIMITATION, SPECIAL, INCIDENTAL, CONSEQUENTIAL, OR EXEMPLARY DAMAGES. ANY LIABILITY ON THE PART OF ENVIRONMENTAL DATA RESOURCES, INC. IS STRICTLY LIMITED TO A REFUND OF THE AMOUNT PAID FOR THIS REPORT.** Purchaser accepts this Report "AS IS". Any analyses, estimates, ratings, environmental risk levels or risk codes provided in this Report are provided for illustrative purposes only, and are not intended to provide, nor should they be interpreted as providing any facts regarding, or prediction or forecast of, any environmental risk for any property. Only a Phase I Environmental Site Assessment performed by an environmental professional can provide information regarding the environmental risk for any property. Additionally, the information provided in this Report is not to be construed as legal advice.

Copyright 2019 by Environmental Data Resources, Inc. All rights reserved. Reproduction in any media or format, in whole or in part, of any report or map of Environmental Data Resources, Inc., or its affiliates, is prohibited without prior written permission.

EDR and its logos (including Sanborn and Sanborn Map) are trademarks of Environmental Data Resources, Inc. or its affiliates. All other trademarks used herein are the property of their respective owners.

EXECUTIVE SUMMARY

A search of available environmental records was conducted by Environmental Data Resources, Inc (EDR). The report was designed to assist parties seeking to meet the search requirements of EPA's Standards and Practices for All Appropriate Inquiries (40 CFR Part 312), the ASTM Standard Practice for Environmental Site Assessments (E 1527-13), the ASTM Standard Practice for Environmental Site Assessments for Forestland or Rural Property (E 2247-16), the ASTM Standard Practice for Limited Environmental Due Diligence: Transaction Screen Process (E 1528-14) or custom requirements developed for the evaluation of environmental risk associated with a parcel of real estate.

TARGET PROPERTY INFORMATION

ADDRESS

12605 GREENBELT RD
MIRA LOMA, CA 91752

COORDINATES

Latitude (North): 33.9546710 - 33° 57' 16.81"
Longitude (West): 117.5583240 - 117° 33' 29.96"
Universal Transverse Mercator: Zone 11
UTM X (Meters): 448411.2
UTM Y (Meters): 3757076.0
Elevation: 603 ft. above sea level

USGS TOPOGRAPHIC MAP ASSOCIATED WITH TARGET PROPERTY

Target Property Map: 5640930 CORONA NORTH, CA
Version Date: 2012

AERIAL PHOTOGRAPHY IN THIS REPORT

Portions of Photo from: 20140603
Source: USDA

MAPPED SITES SUMMARY

Target Property Address:
 12605 GREENBELT RD
 MIRA LOMA, CA 91752

Click on Map ID to see full detail.

MAP ID	SITE NAME	ADDRESS	DATABASE ACRONYMS	RELATIVE ELEVATION	DIST (ft. & mi.) DIRECTION
A1	TRACT NO 30817	7401 HAMNER AVE	CIWQS	Higher	1 ft.
A2	EXCELSIOR FARMS	7401 HAMNER	CIWQS	Higher	1 ft.
A3	EXCELSIOR FARMS	7401 HAMNER	FINDS	Higher	1 ft.
A4	JURUPA COMMUNITY SER	7302 HAMNER AVE	CERS	Higher	1 ft.
A5	EXCELSIOR FARM	7401 HAMNER	HAZNET	Higher	1 ft.
A6	EXCELSIOR FARMS	7401 HAMNER AVENUE	RGA LUST	Higher	1 ft.
A7	EXCELSIOR FARMS	7401	CA FID UST, HIST CORTESE	Higher	1 ft.
A8	EXCELSIOR FARMS	7401 HAMNER AVE	RGA LUST	Higher	1 ft.
A9	TRACT NO 30816	7401 HAMNER AVE	NPDES, CIWQS	Higher	1 ft.
B10	HAMNER WIDENING PROJ	HAMNER AVENUE	CIWQS	Higher	1 ft.
A11	EXCELSIOR FARMS	7401 HAMMNER	HAZNET	Higher	1 ft.
A12	EXCELSIOR FARMS	7401 HAMNER AVE	LUST, SWEEPS UST, HIST UST	Higher	1 ft.
B13	HAMNER WIDENING PROJ	HAMNER	CERS	Higher	1 ft.
A14	EXCELSIOR FARMS	7401 HAMNER AVE	LUST, CERS	Higher	1 ft.
A15	EXCELSIOR FARMS	7401 HAMMNER	HAZNET	Higher	1 ft.
A16	EXCELSIOR FARM	7401 HAMNER	HAZNET	Higher	1 ft.
A17	JURUPA COMMUNITY SER	7302 HAMNER AVE	FINDS	Higher	1 ft.
18	99 CENTS ONLY STORES	7115 HAMNER AVE	CERS HAZ WASTE, CERS	Higher	363, 0.069, North
C19	COUNTY OF RIVERSIDE	7067 HAMNER AVE	CERS TANKS, CHMIRS, CERS	Higher	710, 0.134, North
C20	COUNTY OF RIVERSIDE	7067 HAMNER AVE	AST	Higher	710, 0.134, North
D21	RIVER HEIGHTS INTER/	CLEVELAND AVENUE/ORA	ENVIROSTOR, SCH	Higher	2539, 0.481, WNW
22	PABLO ECHEVERRIA DAI	7481 CLEVELAND	LUST, ENF, WDS, CIWQS, CERS	Higher	2555, 0.484, West
D23	EASTVALE ELEMENTARY	13031 ORANGE STREET	ENVIROSTOR, SCH, CERS	Higher	2783, 0.527, WNW

EXECUTIVE SUMMARY

TARGET PROPERTY SEARCH RESULTS

The target property was not listed in any of the databases searched by EDR.

DATABASES WITH NO MAPPED SITES

No mapped sites were found in EDR's search of available ("reasonably ascertainable ") government records either on the target property or within the search radius around the target property for the following databases:

STANDARD ENVIRONMENTAL RECORDS

Federal NPL site list

NPL..... National Priority List
Proposed NPL..... Proposed National Priority List Sites
NPL LIENS..... Federal Superfund Liens

Federal Delisted NPL site list

Delisted NPL..... National Priority List Deletions

Federal CERCLIS list

FEDERAL FACILITY..... Federal Facility Site Information listing
SEMS..... Superfund Enterprise Management System

Federal CERCLIS NFRAP site list

SEMS-ARCHIVE..... Superfund Enterprise Management System Archive

Federal RCRA CORRACTS facilities list

CORRACTS..... Corrective Action Report

Federal RCRA non-CORRACTS TSD facilities list

RCRA-TSDF..... RCRA - Treatment, Storage and Disposal

Federal RCRA generators list

RCRA-LQG..... RCRA - Large Quantity Generators
RCRA-SQG..... RCRA - Small Quantity Generators
RCRA-VSQG..... RCRA - Very Small Quantity Generators (Formerly Conditionally Exempt Small Quantity Generators)

Federal institutional controls / engineering controls registries

LUCIS..... Land Use Control Information System

EXECUTIVE SUMMARY

US ENG CONTROLS..... Engineering Controls Sites List
US INST CONTROL..... Sites with Institutional Controls

Federal ERNS list

ERNS..... Emergency Response Notification System

State- and tribal - equivalent NPL

RESPONSE..... State Response Sites

State and tribal landfill and/or solid waste disposal site lists

SWF/LF..... Solid Waste Information System

State and tribal leaking storage tank lists

INDIAN LUST..... Leaking Underground Storage Tanks on Indian Land
CPS-SLIC..... Statewide SLIC Cases

State and tribal registered storage tank lists

FEMA UST..... Underground Storage Tank Listing
UST..... Active UST Facilities
INDIAN UST..... Underground Storage Tanks on Indian Land

State and tribal voluntary cleanup sites

INDIAN VCP..... Voluntary Cleanup Priority Listing
VCP..... Voluntary Cleanup Program Properties

State and tribal Brownfields sites

BROWNFIELDS..... Considered Brownfields Sites Listing

ADDITIONAL ENVIRONMENTAL RECORDS

Local Brownfield lists

US BROWNFIELDS..... A Listing of Brownfields Sites

Local Lists of Landfill / Solid Waste Disposal Sites

WMUDS/SWAT..... Waste Management Unit Database
SWRCY..... Recycler Database
HAULERS..... Registered Waste Tire Haulers Listing
INDIAN ODI..... Report on the Status of Open Dumps on Indian Lands
ODI..... Open Dump Inventory
DEBRIS REGION 9..... Torres Martinez Reservation Illegal Dump Site Locations
IHS OPEN DUMPS..... Open Dumps on Indian Land

Local Lists of Hazardous waste / Contaminated Sites

US HIST CDL..... Delisted National Clandestine Laboratory Register

EXECUTIVE SUMMARY

HIST Cal-Sites.....	Historical Calsites Database
SCH.....	School Property Evaluation Program
CDL.....	Clandestine Drug Labs
Toxic Pits.....	Toxic Pits Cleanup Act Sites
US CDL.....	National Clandestine Laboratory Register
PFAS.....	PFAS Contamination Site Location Listing

Local Land Records

LIENS.....	Environmental Liens Listing
LIENS 2.....	CERCLA Lien Information
DEED.....	Deed Restriction Listing

Records of Emergency Release Reports

HMIRS.....	Hazardous Materials Information Reporting System
CHMIRS.....	California Hazardous Material Incident Report System
LDS.....	Land Disposal Sites Listing
MCS.....	Military Cleanup Sites Listing
SPILLS 90.....	SPILLS 90 data from FirstSearch

Other Ascertainable Records

RCRA NonGen / NLR.....	RCRA - Non Generators / No Longer Regulated
FUDS.....	Formerly Used Defense Sites
DOD.....	Department of Defense Sites
SCRD DRYCLEANERS.....	State Coalition for Remediation of Drycleaners Listing
US FIN ASSUR.....	Financial Assurance Information
EPA WATCH LIST.....	EPA WATCH LIST
2020 COR ACTION.....	2020 Corrective Action Program List
TSCA.....	Toxic Substances Control Act
TRIS.....	Toxic Chemical Release Inventory System
SSTS.....	Section 7 Tracking Systems
ROD.....	Records Of Decision
RMP.....	Risk Management Plans
RAATS.....	RCRA Administrative Action Tracking System
PRP.....	Potentially Responsible Parties
PADS.....	PCB Activity Database System
ICIS.....	Integrated Compliance Information System
FTTS.....	FIFRA/ TSCA Tracking System - FIFRA (Federal Insecticide, Fungicide, & Rodenticide Act)/TSCA (Toxic Substances Control Act)
MLTS.....	Material Licensing Tracking System
COAL ASH DOE.....	Steam-Electric Plant Operation Data
COAL ASH EPA.....	Coal Combustion Residues Surface Impoundments List
PCB TRANSFORMER.....	PCB Transformer Registration Database
RADINFO.....	Radiation Information Database
HIST FTTS.....	FIFRA/TSCA Tracking System Administrative Case Listing
DOT OPS.....	Incident and Accident Data
CONSENT.....	Superfund (CERCLA) Consent Decrees
INDIAN RESERV.....	Indian Reservations
FUSRAP.....	Formerly Utilized Sites Remedial Action Program
UMTRA.....	Uranium Mill Tailings Sites
LEAD SMELTERS.....	Lead Smelter Sites
US AIRS.....	Aerometric Information Retrieval System Facility Subsystem
US MINES.....	Mines Master Index File

EXECUTIVE SUMMARY

ABANDONED MINES.....	Abandoned Mines
DOCKET HWC.....	Hazardous Waste Compliance Docket Listing
UXO.....	Unexploded Ordnance Sites
ECHO.....	Enforcement & Compliance History Information
FUELS PROGRAM.....	EPA Fuels Program Registered Listing
CA BOND EXP. PLAN.....	Bond Expenditure Plan
Cortese.....	"Cortese" Hazardous Waste & Substances Sites List
CUPA Listings.....	CUPA Resources List
DRYCLEANERS.....	Cleaner Facilities
EML.....	Emissions Inventory Data
ENF.....	Enforcement Action Listing
Financial Assurance.....	Financial Assurance Information Listing
ICE.....	ICE
HWP.....	EnviroStor Permitted Facilities Listing
HWT.....	Registered Hazardous Waste Transporter Database
MINES.....	Mines Site Location Listing
MWMP.....	Medical Waste Management Program Listing
PEST LIC.....	Pesticide Regulation Licenses Listing
PROC.....	Certified Processors Database
Notify 65.....	Proposition 65 Records
UIC.....	UIC Listing
UIC GEO.....	UIC GEO (GEOTRACKER)
WASTEWATER PITS.....	Oil Wastewater Pits Listing
WDS.....	Waste Discharge System
WIP.....	Well Investigation Program Case List
MILITARY PRIV SITES.....	MILITARY PRIV SITES (GEOTRACKER)
PROJECT.....	PROJECT (GEOTRACKER)
WDR.....	Waste Discharge Requirements Listing
NON-CASE INFO.....	NON-CASE INFO (GEOTRACKER)
OTHER OIL GAS.....	OTHER OIL & GAS (GEOTRACKER)
PROD WATER PONDS.....	PROD WATER PONDS (GEOTRACKER)
SAMPLING POINT.....	SAMPLING POINT (GEOTRACKER)
WELL STIM PROJ.....	Well Stimulation Project (GEOTRACKER)

EDR HIGH RISK HISTORICAL RECORDS

EDR Exclusive Records

EDR MGP.....	EDR Proprietary Manufactured Gas Plants
EDR Hist Auto.....	EDR Exclusive Historical Auto Stations
EDR Hist Cleaner.....	EDR Exclusive Historical Cleaners

EDR RECOVERED GOVERNMENT ARCHIVES

Exclusive Recovered Govt. Archives

RGA LF.....	Recovered Government Archive Solid Waste Facilities List
-------------	--

SURROUNDING SITES: SEARCH RESULTS

Surrounding sites were identified in the following databases.

EXECUTIVE SUMMARY

Elevations have been determined from the USGS Digital Elevation Model and should be evaluated on a relative (not an absolute) basis. Relative elevation information between sites of close proximity should be field verified. Sites with an elevation equal to or higher than the target property have been differentiated below from sites with an elevation lower than the target property.

Page numbers and map identification numbers refer to the EDR Radius Map report where detailed data on individual sites can be reviewed.

Sites listed in ***bold italics*** are in multiple databases.

Unmappable (orphan) sites are not considered in the foregoing analysis.

STANDARD ENVIRONMENTAL RECORDS

State- and tribal - equivalent CERCLIS

ENVIROSTOR: The Department of Toxic Substances Control's (DTSC's) Site Mitigation and Brownfields Reuse Program's (SMBRP's) EnviroStor database identifies sites that have known contamination or sites for which there may be reasons to investigate further. The database includes the following site types: Federal Superfund sites (National Priorities List (NPL)); State Response, including Military Facilities and State Superfund; Voluntary Cleanup; and School sites. EnviroStor provides similar information to the information that was available in CalSites, and provides additional site information, including, but not limited to, identification of formerly-contaminated properties that have been released for reuse, properties where environmental deed restrictions have been recorded to prevent inappropriate land uses, and risk characterization information that is used to assess potential impacts to public health and the environment at contaminated sites.

A review of the ENVIROSTOR list, as provided by EDR, and dated 04/29/2019 has revealed that there are 2 ENVIROSTOR sites within approximately 1 mile of the target property.

<u>Equal/Higher Elevation</u>	<u>Address</u>	<u>Direction / Distance</u>	<u>Map ID</u>	<u>Page</u>
<i>RIVER HEIGHTS INTER/</i> Facility Id: 33020005 Status: Certified	<i>CLEVELAND AVENUE/ORA</i>	<i>WNW 1/4 - 1/2 (0.481 mi.)</i>	<i>D21</i>	<i>33</i>
<i>EASTVALE ELEMENTARY</i> Facility Id: 33010022 Status: No Further Action	<i>13031 ORANGE STREET</i>	<i>WNW 1/2 - 1 (0.527 mi.)</i>	<i>D23</i>	<i>52</i>

State and tribal leaking storage tank lists

LUST: Leaking Underground Storage Tank (LUST) Sites included in GeoTracker. GeoTracker is the Water Boards data management system for sites that impact, or have the potential to impact, water quality in California, with emphasis on groundwater.

A review of the LUST list, as provided by EDR, has revealed that there are 3 LUST sites within approximately 0.5 miles of the target property.

<u>Equal/Higher Elevation</u>	<u>Address</u>	<u>Direction / Distance</u>	<u>Map ID</u>	<u>Page</u>
<i>EXCELSIOR FARMS</i> Database: LUST REG 8, Date of Government Version: 02/14/2005 Facility Status: Case Closed Global ID: T0606500369	<i>7401 HAMNER AVE</i>	<i>0 - 1/8 (0.000 mi.)</i>	<i>A12</i>	<i>18</i>
<i>EXCELSIOR FARMS</i> Database: LUST, Date of Government Version: 06/10/2019 Database: RIVERSIDE CO. LUST, Date of Government Version: 07/10/2019	<i>7401 HAMNER AVE</i>	<i>0 - 1/8 (0.000 mi.)</i>	<i>A14</i>	<i>20</i>

EXECUTIVE SUMMARY

Status: Completed - Case Closed
 Facility Id: 94336
 Global Id: T0606500369
 Facility Status: 9

PABLO ECHEVERRIA DAI **7481 CLEVELAND** **W 1/4 - 1/2 (0.484 mi.)** **22** **47**
 Database: LUST, Date of Government Version: 06/10/2019
 Status: Completed - Case Closed
 Global Id: T0606523936

State and tribal registered storage tank lists

AST: A listing of aboveground storage tank petroleum storage tank locations.

A review of the AST list, as provided by EDR, has revealed that there is 1 AST site within approximately 0.25 miles of the target property.

<u>Equal/Higher Elevation</u>	<u>Address</u>	<u>Direction / Distance</u>	<u>Map ID</u>	<u>Page</u>
COUNTY OF RIVERSIDE	7067 HAMNER AVE	N 1/8 - 1/4 (0.134 mi.)	C20	32
Database: AST, Date of Government Version: 07/06/2016				

ADDITIONAL ENVIRONMENTAL RECORDS

Local Lists of Hazardous waste / Contaminated Sites

CERS HAZ WASTE: List of sites in the California Environmental Protection Agency (CalEPA) Regulated Site Portal which fall under the Hazardous Chemical Management, Hazardous Waste Onsite Treatment, Household Hazardous Waste Collection, Hazardous Waste Generator, and RCRA LQ HW Generator programs.

A review of the CERS HAZ WASTE list, as provided by EDR, and dated 08/14/2019 has revealed that there is 1 CERS HAZ WASTE site within approximately 0.25 miles of the target property.

<u>Equal/Higher Elevation</u>	<u>Address</u>	<u>Direction / Distance</u>	<u>Map ID</u>	<u>Page</u>
99 CENTS ONLY STORES	7115 HAMNER AVE	N 0 - 1/8 (0.069 mi.)	18	24

Local Lists of Registered Storage Tanks

SWEEPS UST: Statewide Environmental Evaluation and Planning System. This underground storage tank listing was updated and maintained by a company contacted by the SWRCB in the early 1990's. The listing is no longer updated or maintained. The local agency is the contact for more information on a site on the SWEEPS list.

A review of the SWEEPS UST list, as provided by EDR, and dated 06/01/1994 has revealed that there is 1 SWEEPS UST site within approximately 0.25 miles of the target property.

<u>Equal/Higher Elevation</u>	<u>Address</u>	<u>Direction / Distance</u>	<u>Map ID</u>	<u>Page</u>
EXCELSIOR FARMS	7401 HAMNER AVE	0 - 1/8 (0.000 mi.)	A12	18

EXECUTIVE SUMMARY

Status: A
Tank Status: A
Comp Number: 46140

HIST UST: Historical UST Registered Database.

A review of the HIST UST list, as provided by EDR, and dated 10/15/1990 has revealed that there is 1 HIST UST site within approximately 0.25 miles of the target property.

<u>Equal/Higher Elevation</u>	<u>Address</u>	<u>Direction / Distance</u>	<u>Map ID</u>	<u>Page</u>
EXCELSIOR FARMS Facility Id: 00000046140	7401 HAMNER AVE	0 - 1/8 (0.000 mi.)	A12	18

CERS TANKS: List of sites in the California Environmental Protection Agency (CalEPA) Regulated Site Portal which fall under the Aboveground Petroleum Storage and Underground Storage Tank regulatory programs.

A review of the CERS TANKS list, as provided by EDR, and dated 08/14/2019 has revealed that there is 1 CERS TANKS site within approximately 0.25 miles of the target property.

<u>Equal/Higher Elevation</u>	<u>Address</u>	<u>Direction / Distance</u>	<u>Map ID</u>	<u>Page</u>
COUNTY OF RIVERSIDE	7067 HAMNER AVE	N 1/8 - 1/4 (0.134 mi.)	C19	26

CA FID UST: The Facility Inventory Database contains active and inactive underground storage tank locations. The source is the State Water Resource Control Board.

A review of the CA FID UST list, as provided by EDR, and dated 10/31/1994 has revealed that there is 1 CA FID UST site within approximately 0.25 miles of the target property.

<u>Equal/Higher Elevation</u>	<u>Address</u>	<u>Direction / Distance</u>	<u>Map ID</u>	<u>Page</u>
EXCELSIOR FARMS Facility Id: 33007057 Status: A	7401	0 - 1/8 (0.000 mi.)	A7	13

Other Ascertainable Records

FINDS: The Facility Index System contains both facility information and "pointers" to other sources of information that contain more detail. These include: RCRIS; Permit Compliance System (PCS); Aerometric Information Retrieval System (AIRS); FATES (FIFRA [Federal Insecticide Fungicide Rodenticide Act] and TSCA Enforcement System, FTTS [FIFRA/TSCA Tracking System]; CERCLIS; DOCKET (Enforcement Docket used to manage and track information on civil judicial enforcement cases for all environmental statutes); Federal Underground Injection Control (FURS); Federal Reporting Data System (FRDS); Surface Impoundments (SIA); TSCA Chemicals in Commerce Information System (CICS); PADS; RCRA-J (medical waste transporters/disposers); TRIS; and TSCA. The source of this database is the U.S. EPA/NTIS.

A review of the FINDS list, as provided by EDR, and dated 05/03/2019 has revealed that there are 2 FINDS sites within approximately 0.001 miles of the target property.

EXECUTIVE SUMMARY

<u>Equal/Higher Elevation</u>	<u>Address</u>	<u>Direction / Distance</u>	<u>Map ID</u>	<u>Page</u>
EXCELSIOR FARMS Registry ID:: 110064905492	7401 HAMNER	0 - 1/8 (0.000 mi.)	A3	9
JURUPA COMMUNITY SER Registry ID:: 110065267945	7302 HAMNER AVE	0 - 1/8 (0.000 mi.)	A17	24

HAZNET: The data is extracted from the copies of hazardous waste manifests received each year by the DTSC. The annual volume of manifests is typically 700,000-1,000,000 annually, representing approximately 350,000-500,000 shipments. Data from non-California manifests & continuation sheets are not included at the present time. Data are from the manifests submitted without correction, and therefore many contain some invalid values for data elements such as generator ID, TSD ID, waste category, & disposal method. The source is the Department of Toxic Substance Control is the agency. This database begins with calendar year 1993.

A review of the HAZNET list, as provided by EDR, and dated 12/31/2017 has revealed that there are 4 HAZNET sites within approximately 0.001 miles of the target property.

<u>Equal/Higher Elevation</u>	<u>Address</u>	<u>Direction / Distance</u>	<u>Map ID</u>	<u>Page</u>
EXCELSIOR FARM GEPaid: CAC000909344	7401 HAMNER	0 - 1/8 (0.000 mi.)	A5	11
EXCELSIOR FARMS GEPaid: CAC001108384	7401 HAMMNER	0 - 1/8 (0.000 mi.)	A11	17
EXCELSIOR FARMS GEPaid: CAC000912352	7401 HAMMNER	0 - 1/8 (0.000 mi.)	A15	23
EXCELSIOR FARM GEPaid: CAC000983424	7401 HAMNER	0 - 1/8 (0.000 mi.)	A16	23

HIST CORTESE: The sites for the list are designated by the State Water Resource Control Board [LUST], the Integrated Waste Board [SWF/LS], and the Department of Toxic Substances Control [CALSITES]. This listing is no longer updated by the state agency.

A review of the HIST CORTESE list, as provided by EDR, and dated 04/01/2001 has revealed that there is 1 HIST CORTESE site within approximately 0.5 miles of the target property.

<u>Equal/Higher Elevation</u>	<u>Address</u>	<u>Direction / Distance</u>	<u>Map ID</u>	<u>Page</u>
EXCELSIOR FARMS Reg Id: 083302447T	7401	0 - 1/8 (0.000 mi.)	A7	13

NPDES: A listing of NPDES permits, including stormwater.

A review of the NPDES list, as provided by EDR, and dated 05/13/2019 has revealed that there is 1 NPDES site within approximately 0.001 miles of the target property.

<u>Equal/Higher Elevation</u>	<u>Address</u>	<u>Direction / Distance</u>	<u>Map ID</u>	<u>Page</u>
TRACT NO 30816	7401 HAMNER AVE	0 - 1/8 (0.000 mi.)	A9	14

EXECUTIVE SUMMARY

CIWQS: The California Integrated Water Quality System (CIWQS) is a computer system used by the State and Regional Water Quality Control Boards to track information about places of environmental interest, manage permits and other orders, track inspections, and manage violations and enforcement activities.

A review of the CIWQS list, as provided by EDR, and dated 06/04/2019 has revealed that there are 4 CIWQS sites within approximately 0.001 miles of the target property.

<u>Equal/Higher Elevation</u>	<u>Address</u>	<u>Direction / Distance</u>	<u>Map ID</u>	<u>Page</u>
TRACT NO 30817	7401 HAMNER AVE	0 - 1/8 (0.000 mi.)	A1	8
EXCELSIOR FARMS	7401 HAMNER	0 - 1/8 (0.000 mi.)	A2	8
TRACT NO 30816	7401 HAMNER AVE	0 - 1/8 (0.000 mi.)	A9	14
HAMNER WIDENING PROJ	HAMNER AVENUE	0 - 1/8 (0.000 mi.)	B10	17

CERS: The CalEPA Regulated Site Portal database combines data about environmentally regulated sites and facilities in California into a single database. It combines data from a variety of state and federal databases, and provides an overview of regulated activities across the spectrum of environmental programs for any given location in California. These activities include hazardous materials and waste, state and federal cleanups, impacted ground and surface waters, and toxic materials

A review of the CERS list, as provided by EDR, and dated 08/14/2019 has revealed that there are 3 CERS sites within approximately 0.001 miles of the target property.

<u>Equal/Higher Elevation</u>	<u>Address</u>	<u>Direction / Distance</u>	<u>Map ID</u>	<u>Page</u>
JURUPA COMMUNITY SER	7302 HAMNER AVE	0 - 1/8 (0.000 mi.)	A4	9
HAMNER WIDENING PROJ	HAMNER	0 - 1/8 (0.000 mi.)	B13	20
EXCELSIOR FARMS	7401 HAMNER AVE	0 - 1/8 (0.000 mi.)	A14	20

EDR RECOVERED GOVERNMENT ARCHIVES

Exclusive Recovered Govt. Archives

RGA LUST: The EDR Recovered Government Archive Leaking Underground Storage Tank database provides a list of LUST incidents derived from historical databases and includes many records that no longer appear in current government lists. Compiled from Records formerly available from the State Water Resources Control Board in California.

A review of the RGA LUST list, as provided by EDR, has revealed that there are 2 RGA LUST sites within approximately 0.001 miles of the target property.

<u>Equal/Higher Elevation</u>	<u>Address</u>	<u>Direction / Distance</u>	<u>Map ID</u>	<u>Page</u>
EXCELSIOR FARMS	7401 HAMNER AVENUE	0 - 1/8 (0.000 mi.)	A6	12
EXCELSIOR FARMS	7401 HAMNER AVE	0 - 1/8 (0.000 mi.)	A8	13

EXECUTIVE SUMMARY

Due to poor or inadequate address information, the following sites were not mapped. Count: 3 records.

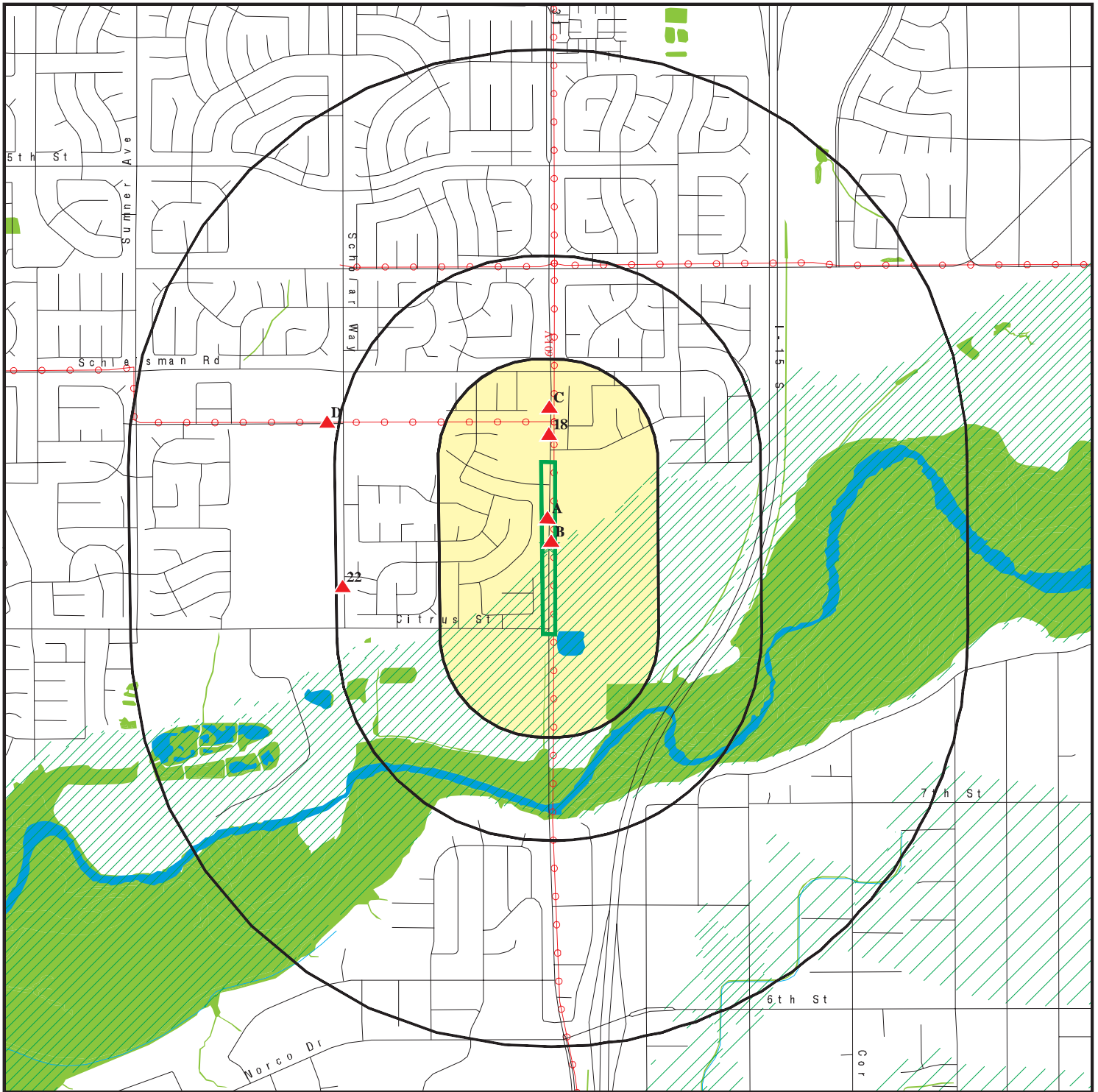
Site Name














Database(s)

LYON/COPLEY CORONA ASSO. L.P.

CDL
CDL
CPS-SLIC

OVERVIEW MAP - 5814300.11S



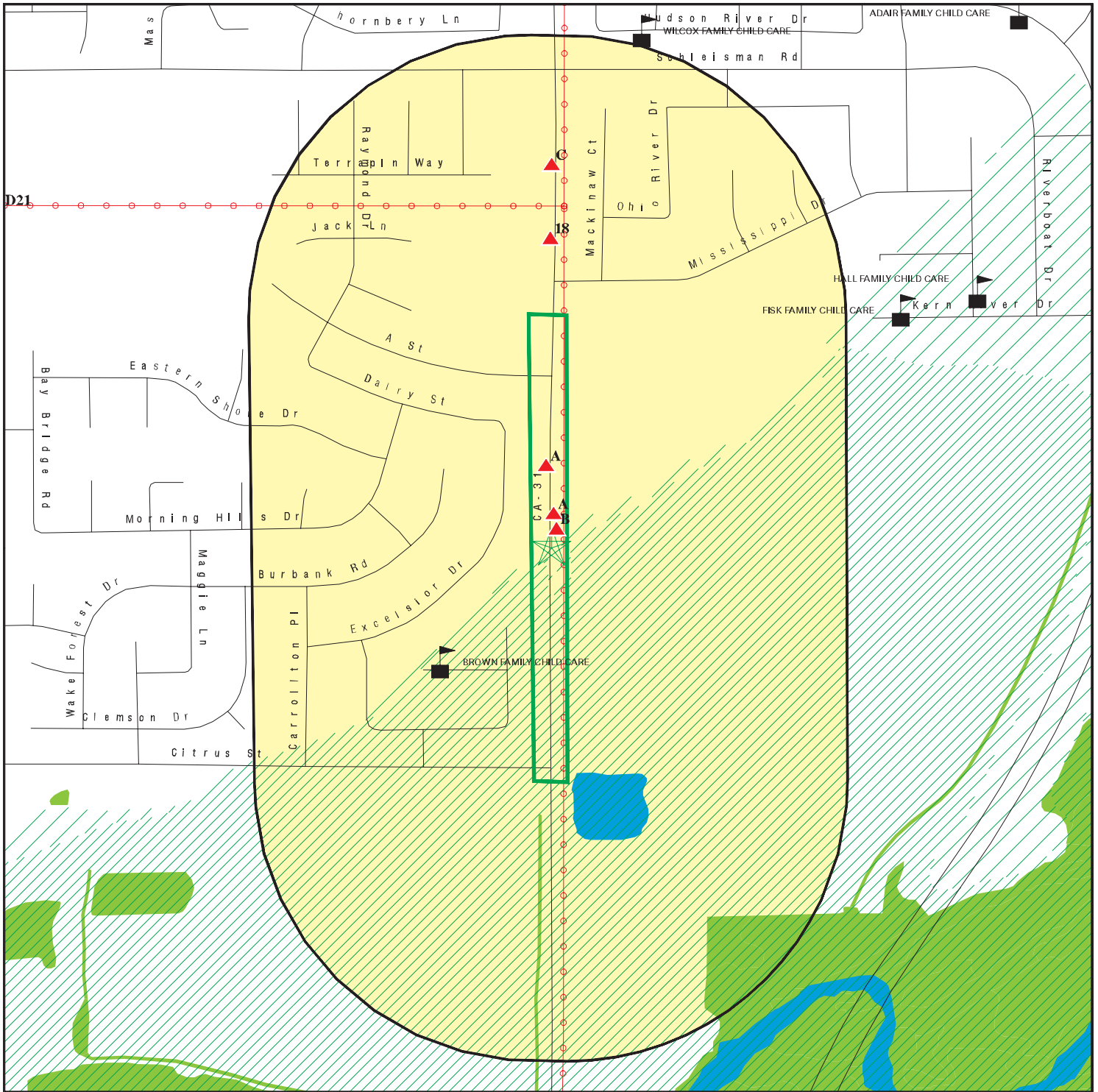
-  Target Property
-  Sites at elevations higher than or equal to the target property
-  Sites at elevations lower than the target property
-  Manufactured Gas Plants
-  National Priority List Sites
-  Dept. Defense Sites
-  Indian Reservations BIA
-  Power transmission lines
-  Special Flood Hazard Area (1%)
-  0.2% Annual Chance Flood Hazard
-  National Wetland Inventory
-  State Wetlands
-  Areas of Concern

This report includes Interactive Map Layers to display and/or hide map information. The legend includes only those icons for the default map view.

SITE NAME: 12605 Greenbelt Rd
 ADDRESS: 12605 Greenbelt Rd
 Mira Loma CA 91752
 LAT/LONG: 33.954671 / 117.558324

CLIENT: Group Delta Consultants
 CONTACT: Tomo Demers
 INQUIRY #: 5814300.11s
 DATE: October 03, 2019 5:06 pm

DETAIL MAP - 5814300.11S



Target Property

Sites at elevations higher than or equal to the target property

Sites at elevations lower than the target property

Manufactured Gas Plants

Sensitive Receptors

National Priority List Sites

Dept. Defense Sites

Indian Reservations BIA

Power transmission lines

Special Flood Hazard Area (1%)

0.2% Annual Chance Flood Hazard

National Wetland Inventory

State Wetlands

Areas of Concern

0 1/16 1/8 1/4 Miles



This report includes Interactive Map Layers to display and/or hide map information. The legend includes only those icons for the default map view.

SITE NAME: 12605 Greenbelt Rd
 ADDRESS: 12605 Greenbelt Rd
 Mira Loma CA 91752
 LAT/LONG: 33.954671 / 117.558324

CLIENT: Group Delta Consultants
 CONTACT: Tomo Demers
 INQUIRY #: 5814300.11s
 DATE: October 03, 2019 5:12 pm

MAP FINDINGS SUMMARY

Database	Search Distance (Miles)	Target Property	< 1/8	1/8 - 1/4	1/4 - 1/2	1/2 - 1	> 1	Total Plotted
STANDARD ENVIRONMENTAL RECORDS								
<i>Federal NPL site list</i>								
NPL	1.000		0	0	0	0	NR	0
Proposed NPL	1.000		0	0	0	0	NR	0
NPL LIENS	1.000		0	0	0	0	NR	0
<i>Federal Delisted NPL site list</i>								
Delisted NPL	1.000		0	0	0	0	NR	0
<i>Federal CERCLIS list</i>								
FEDERAL FACILITY	0.500		0	0	0	NR	NR	0
SEMS	0.500		0	0	0	NR	NR	0
<i>Federal CERCLIS NFRAP site list</i>								
SEMS-ARCHIVE	0.500		0	0	0	NR	NR	0
<i>Federal RCRA CORRACTS facilities list</i>								
CORRACTS	1.000		0	0	0	0	NR	0
<i>Federal RCRA non-CORRACTS TSD facilities list</i>								
RCRA-TSDF	0.500		0	0	0	NR	NR	0
<i>Federal RCRA generators list</i>								
RCRA-LQG	0.250		0	0	NR	NR	NR	0
RCRA-SQG	0.250		0	0	NR	NR	NR	0
RCRA-VSQG	0.250		0	0	NR	NR	NR	0
<i>Federal institutional controls / engineering controls registries</i>								
LUCIS	0.500		0	0	0	NR	NR	0
US ENG CONTROLS	0.500		0	0	0	NR	NR	0
US INST CONTROL	0.500		0	0	0	NR	NR	0
<i>Federal ERNS list</i>								
ERNS	0.001		0	NR	NR	NR	NR	0
<i>State- and tribal - equivalent NPL RESPONSE</i>								
RESPONSE	1.000		0	0	0	0	NR	0
<i>State- and tribal - equivalent CERCLIS ENVIROSTOR</i>								
ENVIROSTOR	1.000		0	0	1	1	NR	2
<i>State and tribal landfill and/or solid waste disposal site lists</i>								
SWF/LF	0.500		0	0	0	NR	NR	0
<i>State and tribal leaking storage tank lists</i>								
LUST	0.500		2	0	1	NR	NR	3

MAP FINDINGS SUMMARY

Database	Search Distance (Miles)	Target Property	< 1/8	1/8 - 1/4	1/4 - 1/2	1/2 - 1	> 1	Total Plotted
INDIAN LUST	0.500		0	0	0	NR	NR	0
CPS-SLIC	0.500		0	0	0	NR	NR	0
State and tribal registered storage tank lists								
FEMA UST	0.250		0	0	NR	NR	NR	0
UST	0.250		0	0	NR	NR	NR	0
AST	0.250		0	1	NR	NR	NR	1
INDIAN UST	0.250		0	0	NR	NR	NR	0
State and tribal voluntary cleanup sites								
INDIAN VCP	0.500		0	0	0	NR	NR	0
VCP	0.500		0	0	0	NR	NR	0
State and tribal Brownfields sites								
BROWNFIELDS	0.500		0	0	0	NR	NR	0
ADDITIONAL ENVIRONMENTAL RECORDS								
Local Brownfield lists								
US BROWNFIELDS	0.500		0	0	0	NR	NR	0
Local Lists of Landfill / Solid Waste Disposal Sites								
WMUDS/SWAT	0.500		0	0	0	NR	NR	0
SWRCY	0.500		0	0	0	NR	NR	0
HAULERS	0.001		0	NR	NR	NR	NR	0
INDIAN ODI	0.500		0	0	0	NR	NR	0
ODI	0.500		0	0	0	NR	NR	0
DEBRIS REGION 9	0.500		0	0	0	NR	NR	0
IHS OPEN DUMPS	0.500		0	0	0	NR	NR	0
Local Lists of Hazardous waste / Contaminated Sites								
US HIST CDL	0.001		0	NR	NR	NR	NR	0
HIST Cal-Sites	1.000		0	0	0	0	NR	0
SCH	0.250		0	0	NR	NR	NR	0
CDL	0.001		0	NR	NR	NR	NR	0
Toxic Pits	1.000		0	0	0	0	NR	0
CERS HAZ WASTE	0.250		1	0	NR	NR	NR	1
US CDL	0.001		0	NR	NR	NR	NR	0
PFAS	0.500		0	0	0	NR	NR	0
Local Lists of Registered Storage Tanks								
SWEEPS UST	0.250		1	0	NR	NR	NR	1
HIST UST	0.250		1	0	NR	NR	NR	1
CERS TANKS	0.250		0	1	NR	NR	NR	1
CA FID UST	0.250		1	0	NR	NR	NR	1
Local Land Records								
LIENS	0.001		0	NR	NR	NR	NR	0

MAP FINDINGS SUMMARY

Database	Search Distance (Miles)	Target Property	< 1/8	1/8 - 1/4	1/4 - 1/2	1/2 - 1	> 1	Total Plotted
LIENS 2	0.001		0	NR	NR	NR	NR	0
DEED	0.500		0	0	0	NR	NR	0
Records of Emergency Release Reports								
HMIRS	0.001		0	NR	NR	NR	NR	0
CHMIRS	0.001		0	NR	NR	NR	NR	0
LDS	0.001		0	NR	NR	NR	NR	0
MCS	0.001		0	NR	NR	NR	NR	0
SPILLS 90	0.001		0	NR	NR	NR	NR	0
Other Ascertainable Records								
RCRA NonGen / NLR	0.250		0	0	NR	NR	NR	0
FUDS	1.000		0	0	0	0	NR	0
DOD	1.000		0	0	0	0	NR	0
SCRD DRYCLEANERS	0.500		0	0	0	NR	NR	0
US FIN ASSUR	0.001		0	NR	NR	NR	NR	0
EPA WATCH LIST	0.001		0	NR	NR	NR	NR	0
2020 COR ACTION	0.250		0	0	NR	NR	NR	0
TSCA	0.001		0	NR	NR	NR	NR	0
TRIS	0.001		0	NR	NR	NR	NR	0
SSTS	0.001		0	NR	NR	NR	NR	0
ROD	1.000		0	0	0	0	NR	0
RMP	0.001		0	NR	NR	NR	NR	0
RAATS	0.001		0	NR	NR	NR	NR	0
PRP	0.001		0	NR	NR	NR	NR	0
PADS	0.001		0	NR	NR	NR	NR	0
ICIS	0.001		0	NR	NR	NR	NR	0
FTTS	0.001		0	NR	NR	NR	NR	0
MLTS	0.001		0	NR	NR	NR	NR	0
COAL ASH DOE	0.001		0	NR	NR	NR	NR	0
COAL ASH EPA	0.500		0	0	0	NR	NR	0
PCB TRANSFORMER	0.001		0	NR	NR	NR	NR	0
RADINFO	0.001		0	NR	NR	NR	NR	0
HIST FTTS	0.001		0	NR	NR	NR	NR	0
DOT OPS	0.001		0	NR	NR	NR	NR	0
CONSENT	1.000		0	0	0	0	NR	0
INDIAN RESERV	1.000		0	0	0	0	NR	0
FUSRAP	1.000		0	0	0	0	NR	0
UMTRA	0.500		0	0	0	NR	NR	0
LEAD SMELTERS	0.001		0	NR	NR	NR	NR	0
US AIRS	0.001		0	NR	NR	NR	NR	0
US MINES	0.250		0	0	NR	NR	NR	0
ABANDONED MINES	0.250		0	0	NR	NR	NR	0
FINDS	0.001		2	NR	NR	NR	NR	2
DOCKET HWC	0.001		0	NR	NR	NR	NR	0
UXO	1.000		0	0	0	0	NR	0
ECHO	0.001		0	NR	NR	NR	NR	0
FUELS PROGRAM	0.250		0	0	NR	NR	NR	0
CA BOND EXP. PLAN	1.000		0	0	0	0	NR	0
Cortese	0.500		0	0	0	NR	NR	0
CUPA Listings	0.250		0	0	NR	NR	NR	0

Map ID
Direction
Distance
Elevation

MAP FINDINGS

Site

Database(s) EDR ID Number
EPA ID Number

A1

TRACT NO 30817
7401 HAMNER AVE
CORONA, CA 92880

CIWQS S121685118
N/A

< 1/8
1 ft.

Site 1 of 15 in cluster A

Relative:
Higher

Actual:
611 ft.

CIWQS:
Name: TRACT NO 30817
Address: 7401 HAMNER AVE
City,State,Zip: CORONA, CA 92880
Agency: Escelsior Farms
Agency Address: 7401 Hamner Ave, Corona, CA 92880
Place/Project Type: Construction - Residential
SIC/NAICS: Not reported
Region: 8
Program: CONSTW
Regulatory Measure Status: Terminated
Regulatory Measure Type: Storm water construction
Order Number: 99-08DW
WDID: 8 33C324148
NPDES Number: CAS000002
Adoption Date: Not reported
Effective Date: 10/16/2003
Termination Date: 02/16/2007
Expiration/Review Date: Not reported
Design Flow: Not reported
Major/Minor: Not reported
Complexity: Not reported
TTWQ: Not reported
Enforcement Actions within 5 years: 0
Violations within 5 years: 0
Latitude: 33.955729
Longitude: -117.558334

A2

EXCELSIOR FARMS
7401 HAMNER
CORONA, CA 91720

CIWQS S121637571
N/A

< 1/8
1 ft.

Site 2 of 15 in cluster A

Relative:
Higher

Actual:
611 ft.

CIWQS:
Name: EXCELSIOR FARMS
Address: 7401 HAMNER
City,State,Zip: CORONA, CA 91720
Agency: Ranney, Walter III
Agency Address: 7401 Hamner Avenue, Corona, CA 91720
Place/Project Type: Animal Feeding Facility
SIC/NAICS: 241
Region: 8
Program: ANIWSTCOWS
Regulatory Measure Status: Historical
Regulatory Measure Type: Enrollee
Order Number: 99-011
WDID: 8 335224001
NPDES Number: CAG018001
Adoption Date: Not reported
Effective Date: 10/06/1972
Termination Date: 10/03/2003
Expiration/Review Date: Not reported
Design Flow: 0.0001

Map ID
Direction
Distance
Elevation

MAP FINDINGS

Site

Database(s)

EDR ID Number
EPA ID Number

EXCELSIOR FARMS (Continued)

S121637571

Major/Minor: Minor
Complexity: C
TTWQ: 2
Enforcement Actions within 5 years: 0
Violations within 5 years: 0
Latitude: Not reported
Longitude: Not reported

A3
< 1/8
1 ft.

EXCELSIOR FARMS
7401 HAMNER
CORONA, CA 91720

FINDS 1023205473
N/A

Site 3 of 15 in cluster A

Relative:
Higher
Actual:
611 ft.

FINDS:
Registry ID: 110064905492
Environmental Interest/Information System
STATE MASTER

[Click this hyperlink](#) while viewing on your computer to access additional FINDS: detail in the EDR Site Report.

A4
< 1/8
1 ft.

JURUPA COMMUNITY SERVICES DISTRICT
7302 HAMNER AVE
EASTVALE, CA 92880

CERS S123516720
N/A

Site 4 of 15 in cluster A

Relative:
Higher
Actual:
606 ft.

CERS:
Name: JURUPA COMMUNITY SERVICES DISTRICT
Address: 7302 HAMNER AVE
City,State,Zip: EASTVALE, CA 92880
Site ID: 40743
CERS ID: 10329721
CERS Description: Chemical Storage Facilities
Violations:
Site ID: 40743
Site Name: Jurupa Community Services District
Violation Date: 06-22-2016
Citation: HSC 6.95 Multiple - California Health and Safety Code, Chapter 6.95, Section(s) Multiple
Violation Description: Business Plan Program - Operations/Maintenance - General
Violation Notes: Returned to compliance on 08/08/2016.
Violation Division: Riverside County Department of Env Health
Violation Program: HMRRP
Violation Source: CERS

Evaluation:
Eval General Type: Compliance Evaluation Inspection
Eval Date: 06-22-2016
Violations Found: Yes
Eval Type: Routine done by local agency

Map ID
Direction
Distance
Elevation

MAP FINDINGS

Site

Database(s)

EDR ID Number
EPA ID Number

JURUPA COMMUNITY SERVICES DISTRICT (Continued)

S123516720

Eval Notes: disclosure
Eval Division: Riverside County Department of Env Health
Eval Program: HMRRP
Eval Source: CERS

Affiliation:

Affiliation Type Desc: CUPA District
Entity Name: Riverside Cnty Env Health
Entity Title: Not reported
Affiliation Address: 4065 County Circle Drive, Room 104
Affiliation City: Riverside
Affiliation State: CA
Affiliation Country: Not reported
Affiliation Zip: 92503
Affiliation Phone: (951) 358-5055

Affiliation Type Desc: Facility Mailing Address
Entity Name: Mailing Address
Entity Title: Not reported
Affiliation Address: 11201 Harrel St
Affiliation City: Jurupa Valley
Affiliation State: CA
Affiliation Country: Not reported
Affiliation Zip: 91752
Affiliation Phone: Not reported

Affiliation Type Desc: Legal Owner
Entity Name: Jurupa Community Services District
Entity Title: Not reported
Affiliation Address: 11201 Harrel St
Affiliation City: Jurupa Valley
Affiliation State: CA
Affiliation Country: United States
Affiliation Zip: 91752
Affiliation Phone: (951) 685-7434

Affiliation Type Desc: Operator
Entity Name: Jurupa Community Services District
Entity Title: Not reported
Affiliation Address: Not reported
Affiliation City: Not reported
Affiliation State: Not reported
Affiliation Country: Not reported
Affiliation Zip: Not reported
Affiliation Phone: (951) 685-7434

Affiliation Type Desc: Environmental Contact
Entity Name: Jaime Godoy
Entity Title: Not reported
Affiliation Address: 11201 Harrel St.
Affiliation City: Jurupa Valley
Affiliation State: CA
Affiliation Country: Not reported
Affiliation Zip: 91752
Affiliation Phone: Not reported

Affiliation Type Desc: Identification Signer

Map ID
Direction
Distance
Elevation

MAP FINDINGS

Site

Database(s)

EDR ID Number
EPA ID Number

JURUPA COMMUNITY SERVICES DISTRICT (Continued)

S123516720

Entity Name: Jaime Godoy
Entity Title: Facilities/Fleet Supervisor
Affiliation Address: Not reported
Affiliation City: Not reported
Affiliation State: Not reported
Affiliation Country: Not reported
Affiliation Zip: Not reported
Affiliation Phone: Not reported

Affiliation Type Desc: Document Preparer
Entity Name: Jaime Godoy
Entity Title: Not reported
Affiliation Address: Not reported
Affiliation City: Not reported
Affiliation State: Not reported
Affiliation Country: Not reported
Affiliation Zip: Not reported
Affiliation Phone: Not reported

Affiliation Type Desc: Parent Corporation
Entity Name: Jurupa Community Services District
Entity Title: Not reported
Affiliation Address: Not reported
Affiliation City: Not reported
Affiliation State: Not reported
Affiliation Country: Not reported
Affiliation Zip: Not reported
Affiliation Phone: Not reported

A5

**EXCELSIOR FARM
7401 HAMNER
CORONA, CA 91720**

**HAZNET S112852064
N/A**

**< 1/8
1 ft.**

Site 5 of 15 in cluster A

**Relative:
Higher**

HAZNET:

**Actual:
611 ft.**

Name: EXCELSIOR FARM
Address: 7401 HAMNER
City,State,Zip: CORONA, CA 917200000
Year: 1998
GEPaid: CAC000909344
Contact: DAN RANNEY
Telephone: 9097372343
Mailing Name: Not reported
Mailing Address: 7401 HAMNER
Mailing City,St,Zip: CORONA, CA 917200000
Gen County: Riverside
TSD EPA ID: CAT080016116
TSD County: Orange
Tons: 0.756
CA Waste Code: 134-Aqueous solution with total organic residues less than 10 percent
Method: R01-Recycler
Facility County: Riverside

Name: EXCELSIOR FARM
Address: 7401 HAMNER
City,State,Zip: CORONA, CA 917200000

Map ID
Direction
Distance
Elevation

MAP FINDINGS

Site

Database(s)

EDR ID Number
EPA ID Number

EXCELSIOR FARM (Continued)

S112852064

Year: 1995
GEPAID: CAC000909344
Contact: DAN RANNEY
Telephone: 9097372343
Mailing Name: Not reported
Mailing Address: 7401 HAMNER
Mailing City,St,Zip: CORONA, CA 917200000
Gen County: Riverside
TSD EPA ID: CAT080013352
TSD County: Los Angeles
Tons: 0.114
CA Waste Code: 221-Waste oil and mixed oil
Method: R01-Recycler
Facility County: Riverside

A6

**EXCELSIOR FARMS
7401 HAMNER AVENUE
CORONA, CA**

**RGA LUST S114615648
N/A**

**< 1/8
1 ft.**

Site 6 of 15 in cluster A

**Relative:
Higher**

RGA LUST:

**Actual:
611 ft.**

Name: EXCELSIOR FARMS
Address: 7401 HAMNER AVENUE
City: CORONA
State: CORONA
1998 EXCELSIOR FARMS 7401 HAMNER AVENUE
Name: EXCELSIOR FARMS
Address: 7401 HAMNER AVENUE
City: CORONA
State: CORONA
1997 EXCELSIOR FARMS 7401 HAMNER AVENUE
Name: EXCELSIOR FARMS
Address: 7401 HAMNER AVENUE
City: CORONA
State: CORONA
1996 EXCELSIOR FARMS 7401 HAMNER AVENUE
Name: EXCELSIOR FARMS
Address: 7401 HAMNER AVENUE
City: CORONA
State: CORONA
1995 EXCELSIOR FARMS 7401 HAMNER AVENUE
Name: EXCELSIOR FARMS
Address: 7401 HAMNER AVENUE
City: CORONA
State: CORONA
1994 EXCELSIOR FARMS 7401 HAMNER AVENUE

MAP FINDINGS

Map ID
Direction
Distance
Elevation

Site

Database(s)

EDR ID Number
EPA ID Number

A7

**EXCELSIOR FARMS
7401**

**CA FID UST S101618840
HIST CORTESE N/A**

< 1/8
1 ft.

CORONA, CA 91720

Site 7 of 15 in cluster A

**Relative:
Higher**

CA FID UST:

**Actual:
611 ft.**

Facility ID: 33007057
Regulated By: UTNKA
Regulated ID: 00046140
Cortese Code: Not reported
SIC Code: Not reported
Facility Phone: 7147372343
Mail To: Not reported
Mailing Address: 7401 HAMNER AVE
Mailing Address 2: Not reported
Mailing City,St,Zip: CORONA 91720
Contact: Not reported
Contact Phone: Not reported
DUNS Number: Not reported
NPDES Number: Not reported
EPA ID: Not reported
Comments: Not reported
Status: Active

HIST CORTESE:

edr_fname: EXCELSIOR FARMS
edr_fadd1: 7401
City,State,Zip: CORONA, CA 91720
Region: CORTESE
Facility County Code: 33
Reg By: LTNKA
Reg Id: 083302447T

A8

**EXCELSIOR FARMS
7401 HAMNER AVE
CORONA, CA**

**RGA LUST S114615647
N/A**

< 1/8
1 ft.

Site 8 of 15 in cluster A

**Relative:
Higher**

RGA LUST:

**Actual:
611 ft.**

Name: EXCELSIOR FARMS
Address: 7401 HAMNER AVE
City: CORONA
State: CORONA
2012 EXCELSIOR FARMS 7401 HAMNER AVE
Name: EXCELSIOR FARMS
Address: 7401 HAMNER AVE
City: CORONA
State: CORONA
2011 EXCELSIOR FARMS 7401 HAMNER AVE
Name: EXCELSIOR FARMS
Address: 7401 HAMNER AVE
City: CORONA
State: CORONA
2010 EXCELSIOR FARMS 7401 HAMNER AVE
Name: EXCELSIOR FARMS
Address: 7401 HAMNER AVE
City: CORONA

Map ID
 Direction
 Distance
 Elevation

MAP FINDINGS

Site

Database(s)

EDR ID Number
 EPA ID Number

EXCELSIOR FARMS (Continued)

S114615647

State: CORONA
 2009 EXCELSIOR FARMS 7401 HAMNER AVE
 Name: EXCELSIOR FARMS
 Address: 7401 HAMNER AVE
 City: CORONA
 State: CORONA
 2008 EXCELSIOR FARMS 7401 HAMNER AVE
 Name: EXCELSIOR FARMS
 Address: 7401 HAMNER AVE
 City: CORONA
 State: CORONA
 2007 EXCELSIOR FARMS 7401 HAMNER AVE
 Name: EXCELSIOR FARMS
 Address: 7401 HAMNER AVE
 City: CORONA
 State: CORONA
 2006 EXCELSIOR FARMS 7401 HAMNER AVE
 Name: EXCELSIOR FARMS
 Address: 7401 HAMNER AVE
 City: CORONA
 State: CORONA
 2005 EXCELSIOR FARMS 7401 HAMNER AVE
 Name: EXCELSIOR FARMS
 Address: 7401 HAMNER AVE
 City: CORONA
 State: CORONA
 2003 EXCELSIOR FARMS 7401 HAMNER AVE
 Name: EXCELSIOR FARMS
 Address: 7401 HAMNER AVE
 City: CORONA
 State: CORONA
 2002 EXCELSIOR FARMS 7401 HAMNER AVE
 Name: EXCELSIOR FARMS
 Address: 7401 HAMNER AVE
 City: CORONA
 State: CORONA
 2001 EXCELSIOR FARMS 7401 HAMNER AVE

A9 TRACT NO 30816
 7401 HAMNER AVE
 < 1/8 CORONA, CA 92880
 1 ft.

NPDES S117713693
CIWQS N/A

Site 9 of 15 in cluster A

Relative: NPDES:
Higher Name: TRACT NO 30816
 Address: 7401 HAMNER AVE
Actual: City,State,Zip: CORONA, CA 92880
 611 ft. Facility Status: Not reported
 NPDES Number: Not reported
 Region: Not reported
 Agency Number: Not reported
 Regulatory Measure ID: Not reported
 Place ID: Not reported
 Order Number: Not reported
 WDID: 8 33C321883
 Regulatory Measure Type: Construction
 Program Type: Not reported

Map ID
Direction
Distance
Elevation

MAP FINDINGS

Site

Database(s)

EDR ID Number
EPA ID Number

TRACT NO 30816 (Continued)

S117713693

Adoption Date Of Regulatory Measure: Not reported
Effective Date Of Regulatory Measure: Not reported
Termination Date Of Regulatory Measure: Not reported
Expiration Date Of Regulatory Measure: Not reported
Discharge Address: Not reported
Discharge Name: Not reported
Discharge City: Not reported
Discharge State: Not reported
Discharge Zip: Not reported
Status: Terminated
Status Date: 07/10/2006
Operator Name: Excelsior Farms
Operator Address: 7401 Hamner Ave
Operator City: Corona
Operator State: California
Operator Zip: 92880

NPDES as of 03/2018:

NPDES Number: Not reported
Status: Not reported
Agency Number: Not reported
Region: 8
Regulatory Measure ID: 210088
Order Number: Not reported
Regulatory Measure Type: Construction
Place ID: Not reported
WDID: 8 33C321883
Program Type: Not reported
Adoption Date Of Regulatory Measure: Not reported
Effective Date Of Regulatory Measure: Not reported
Expiration Date Of Regulatory Measure: Not reported
Termination Date Of Regulatory Measure: Not reported
Discharge Name: Not reported
Discharge Address: Not reported
Discharge City: Not reported
Discharge State: Not reported
Discharge Zip: Not reported
Received Date: 05/09/2008
Processed Date: 06/03/2003
Status: Terminated
Status Date: 07/10/2006
Place Size: 28
Place Size Unit: Acres
Contact: MIKE Axelrod
Contact Title: Not reported
Contact Phone: 9093542121
Contact Phone Ext: Not reported
Contact Email: Not reported
Operator Name: Excelsior Farms
Operator Address: 7401 Hamner Ave
Operator City: Corona
Operator State: California
Operator Zip: 92880
Operator Contact: Not reported
Operator Contact Title: Not reported
Operator Contact Phone: Not reported
Operator Contact Phone Ext: Not reported
Operator Contact Email: Not reported

Map ID
Direction
Distance
Elevation

MAP FINDINGS

Site

Database(s)

EDR ID Number
EPA ID Number

TRACT NO 30816 (Continued)

S117713693

Operator Type:	Other
Developer:	Van Daele Development
Developer Address:	2900 Adams St Ste C25
Developer City:	Riverside
Developer State:	California
Developer Zip:	92504
Developer Contact:	Steve King
Developer Contact Title:	Not reported
Constype Linear Utility Ind:	Not reported
Emergency Phone:	951-354-2121
Emergency Phone Ext:	Not reported
Constype Above Ground Ind:	Not reported
Constype Below Ground Ind:	Not reported
Constype Cable Line Ind:	Not reported
Constype Comm Line Ind:	Not reported
Constype Commercial Ind:	Not reported
Constype Electrical Line Ind:	Not reported
Constype Gas Line Ind:	Not reported
Constype Industrial Ind:	Not reported
Constype Other Description:	Not reported
Constype Other Ind:	Not reported
Constype Recons Ind:	Not reported
Constype Residential Ind:	Y
Constype Transport Ind:	Not reported
Constype Utility Description:	Not reported
Constype Utility Ind:	Not reported
Constype Water Sewer Ind:	Not reported
Dir Discharge Uswater Ind:	Not reported
Receiving Water Name:	Santa Ana River
Certifier:	Not reported
Certifier Title:	Not reported
Certification Date:	Not reported
Primary Sic:	Not reported
Secondary Sic:	Not reported
Tertiary Sic:	Not reported

CIWQS:

Name:	TRACT NO 30816
Address:	7401 HAMNER AVE
City,State,Zip:	CORONA, CA 92880
Agency:	Excelsior Farms
Agency Address:	7401 Hamner Ave, Corona, CA 92880
Place/Project Type:	Construction - Residential
SIC/NAICS:	Not reported
Region:	8
Program:	CONSTW
Regulatory Measure Status:	Terminated
Regulatory Measure Type:	Storm water construction
Order Number:	2009-0009-DWQ
WDID:	8 33C321883
NPDES Number:	CAS000002
Adoption Date:	Not reported
Effective Date:	06/03/2003
Termination Date:	Not reported
Expiration/Review Date:	Not reported
Design Flow:	Not reported

Map ID
 Direction
 Distance
 Elevation

MAP FINDINGS

Site

Database(s)

EDR ID Number
 EPA ID Number

TRACT NO 30816 (Continued)

S117713693

Major/Minor: Not reported
 Complexity: Not reported
 TTWQ: Not reported
 Enforcement Actions within 5 years: 0
 Violations within 5 years: 0
 Latitude: 33.955729
 Longitude: -117.558334

**B10 HAMNER WIDENING PROJECT
 HAMNER AVENUE
 < 1/8 NORCO, CA
 1 ft.**

**CIWQS S120029677
 N/A**

Site 1 of 2 in cluster B

Relative: CIWQS:
Higher Name: HAMNER WIDENING PROJECT
Actual: Address: HAMNER AVENUE
604 ft. City,State,Zip: NORCO, CA
 Agency: Norco City
 Agency Address: 3367 Corydon Avenue, Norco, CA 92860-0428
 Place/Project Type: Dredge/Fill Site
 SIC/NAICS: Not reported
 Region: 8
 Program: CERFILLEXC
 Regulatory Measure Status: Historical
 Regulatory Measure Type: 401 Certification
 Order Number: Not reported
 WDID: Not reported
 NPDES Number: Not reported
 Adoption Date: Not reported
 Effective Date: 07/26/2012
 Termination Date: 07/25/2017
 Expiration/Review Date: Not reported
 Design Flow: Not reported
 Major/Minor: Not reported
 Complexity: Not reported
 TTWQ: Not reported
 Enforcement Actions within 5 years: 0
 Violations within 5 years: 0
 Latitude: 33.954894
 Longitude: -117.558242

**A11 EXCELSIOR FARMS
 7401 HAMMNER
 < 1/8 CORONA, CA 91720
 1 ft.**

**HAZNET S112867154
 N/A**

Site 10 of 15 in cluster A

Relative: HAZNET:
Higher Name: EXCELSIOR FARMS
Actual: Address: 7401 HAMMNER
611 ft. City,State,Zip: CORONA, CA 917200000
 Year: 1996
 GEPAID: CAC001108384
 Contact: DAVID WIEST AGENT
 Telephone: 9097372343

Map ID
 Direction
 Distance
 Elevation

MAP FINDINGS

Site

Database(s)

EDR ID Number
 EPA ID Number

EXCELSIOR FARMS (Continued)

S112867154

Mailing Name: Not reported
 Mailing Address: 7401 HAMMNER
 Mailing City,St,Zip: CORONA, CA 917200000
 Gen County: Riverside
 TSD EPA ID: CAT080013352
 TSD County: Los Angeles
 Tons: 7.106
 CA Waste Code: 221-Waste oil and mixed oil
 Method: R01-Recycler
 Facility County: Riverside

A12
 < 1/8
 1 ft.

EXCELSIOR FARMS
7401 HAMNER AVE
CORONA, CA 91720

LUST **U001569113**
SWEEPS UST **N/A**
HIST UST

Site 11 of 15 in cluster A

Relative:
Higher
Actual:
611 ft.

LUST REG 8:
 Name: EXCELSIOR FARMS
 Address: 7401 HAMNER AVE
 City: CORONA
 Region: 8
 County: Riverside
 Regional Board: Santa Ana Region
 Facility Status: Case Closed
 Case Number: 083302447T
 Local Case Num: 94336
 Case Type: Aquifer affected
 Substance: Gasoline
 Qty Leaked: Not reported
 Abate Method: Not reported
 Cross Street: SCHLEISMAN
 Enf Type: TA-GEN
 Funding: Federal Funds
 How Discovered: Tank Closure
 How Stopped: Not reported
 Leak Cause: UNK
 Leak Source: UNK
 Global ID: T0606500369
 How Stopped Date: 4/7/1994
 Enter Date: 6/16/1994
 Date Confirmation of Leak Began: 4/29/1994
 Date Preliminary Assessment Began: 2/7/1995
 Discover Date: 4/7/1994
 Enforcement Date: Not reported
 Close Date: 2/6/2003
 Date Prelim Assessment Workplan Submitted: 1/25/1995
 Date Pollution Characterization Began: 4/8/1996
 Date Remediation Plan Submitted: 4/5/1996
 Date Remedial Action Underway: Not reported
 Date Post Remedial Action Monitoring: Not reported
 Enter Date: 6/16/1994
 GW Qualifies: Not reported
 Soil Qualifies: Not reported
 Operator: Not reported
 Facility Contact: Not reported
 Interim: Not reported
 Oversight Program: LUST

Map ID
Direction
Distance
Elevation

MAP FINDINGS

Site

Database(s)

EDR ID Number
EPA ID Number

EXCELSIOR FARMS (Continued)

U001569113

Latitude: 33.9564751
Longitude: -117.5585749
MTBE Date: Not reported
Max MTBE GW: Not reported
MTBE Concentration: 0
Max MTBE Soil: Not reported
MTBE Fuel: 1
MTBE Tested: Site NOT Tested for MTBE. Includes Unknown and Not Analyzed.
MTBE Class: *
Staff: NOM
Staff Initials: UNK
Lead Agency: Local Agency
Local Agency: 33000L
Hydr Basin #: UPPER SANTA ANA VALL
Beneficial: Not reported
Priority: Not reported
Cleanup Fund Id: Not reported
Work Suspended: Not reported
Summary: FURTHER INVESTIGATION TO DETERMINE VERTICAL AND LATERAL (SOUTH AND EAST) EXTENT OF CONTAMINATION IS REQUIRED. RP WANTS TO DELAY REMEDIATION (EXCAVATION) UNTIL THEY COLLECT ADDITIONAL INFO. THRU QUARTERLY SAMPLING.

SWEEPS UST:

Name: EXCELSIOR FARMS
Address: 7401 HAMNER AVE
City: CORONA
Status: Active
Comp Number: 46140
Number: 1
Board Of Equalization: Not reported
Referral Date: 10-29-92
Action Date: 10-29-92
Created Date: 02-29-88
Owner Tank Id: 001506
SWRCB Tank Id: 33-000-046140-000001
Tank Status: A
Capacity: 2000
Active Date: 10-29-92
Tank Use: M.V. FUEL
STG: P
Content: REG UNLEADED
Number Of Tanks: 1

HIST UST:

Name: EXCELSIOR FARMS
Address: 7401 HAMNER AVE
City,State,Zip: CORONA, CA 91720
File Number: Not reported
URL: Not reported
Region: STATE
Facility ID: 00000046140
Facility Type: Other
Other Type: DAIRY
Contact Name: DAN RANNEY
Telephone: 7147372343
Owner Name: EXCELSIOR FARMS

Map ID
Direction
Distance
Elevation

MAP FINDINGS

Site

Database(s)

EDR ID Number
EPA ID Number

EXCELSIOR FARMS (Continued)

U001569113

Owner Address: 7401 HAMNER AVE.
Owner City,St,Zip: CORONA, CA 91720
Total Tanks: 0001

Tank Num: 001
Container Num: 1
Year Installed: 1979
Tank Capacity: 00002000
Tank Used for: PRODUCT
Type of Fuel: UNLEADED
Container Construction Thickness: 10
Leak Detection: None

**B13 HAMNER WIDENING PROJECT
HAMNER
< 1/8 NORCO, CA
1 ft.**

**CERS S123506694
N/A**

Site 2 of 2 in cluster B

**Relative:
Higher
Actual:
604 ft.**

CERS:
Name: HAMNER WIDENING PROJECT
Address: HAMNER
City,State,Zip: NORCO, CA
Site ID: 265034
CERS ID: 794877
CERS Description: Wetlands - Fill and Dredge Material

**A14 EXCELSIOR FARMS
7401 HAMNER AVE
< 1/8 CORONA, CA 91720
1 ft.**

**LUST S105035236
CERS N/A**

Site 12 of 15 in cluster A

**Relative:
Higher
Actual:
611 ft.**

LUST:
Name: EXCELSIOR FARMS
Address: 7401 HAMNER AVE
City,State,Zip: CORONA, CA 91720
Lead Agency: RIVERSIDE COUNTY LOP
Case Type: LUST Cleanup Site
Geo Track: http://geotracker.waterboards.ca.gov/profile_report.asp?global_id=T0606500369
Global Id: T0606500369
Latitude: 33.9885467
Longitude: -117.5583114
Status: Completed - Case Closed
Status Date: 02/06/2003
Case Worker: RIV
RB Case Number: 083302447T
Local Agency: RIVERSIDE COUNTY LOP
File Location: Local Agency Warehouse
Local Case Number: 94336
Potential Media Affect: Aquifer used for drinking water supply
Potential Contaminants of Concern: Gasoline
Site History: Not reported

LUST:
Global Id: T0606500369
Contact Type: Regional Board Caseworker

Map ID
Direction
Distance
Elevation

MAP FINDINGS

Site

Database(s)

EDR ID Number
EPA ID Number

EXCELSIOR FARMS (Continued)

S105035236

Contact Name: NANCY OLSON-MARTIN
Organization Name: SANTA ANA RWQCB (REGION 8)
Address: 3737 MAIN STREET, SUITE 500
City: RIVERSIDE
Email: nolson-martin@waterboards.ca.gov
Phone Number: Not reported

Global Id: T0606500369
Contact Type: Local Agency Caseworker
Contact Name: Riverside County LOP
Organization Name: RIVERSIDE COUNTY LOP
Address: 3880 LEMON ST SUITE 200
City: RIVERSIDE
Email: Not reported
Phone Number: 9519558980

LUST:

Global Id: T0606500369
Action Type: ENFORCEMENT
Date: 02/06/2003
Action: Closure/No Further Action Letter - #Riv Co Closure

Global Id: T0606500369
Action Type: ENFORCEMENT
Date: 01/08/2003
Action: Technical Correspondence / Assistance / Other

Global Id: T0606500369
Action Type: ENFORCEMENT
Date: 02/05/2003
Action: File review - #RCDEH Upload Site File 5/18/2010

Global Id: T0606500369
Action Type: Other
Date: 04/07/1994
Action: Leak Discovery

Global Id: T0606500369
Action Type: Other
Date: 04/07/1994
Action: Leak Stopped

Global Id: T0606500369
Action Type: Other
Date: 04/29/1994
Action: Leak Reported

LUST:

Global Id: T0606500369
Status: Open - Case Begin Date
Status Date: 04/07/1994

Global Id: T0606500369
Status: Open - Site Assessment
Status Date: 04/29/1994

Map ID
Direction
Distance
Elevation

MAP FINDINGS

Site

Database(s)

EDR ID Number
EPA ID Number

EXCELSIOR FARMS (Continued)

S105035236

Global Id: T0606500369
Status: Open - Site Assessment
Status Date: 01/25/1995

Global Id: T0606500369
Status: Open - Site Assessment
Status Date: 02/07/1995

Global Id: T0606500369
Status: Open - Remediation
Status Date: 04/05/1996

Global Id: T0606500369
Status: Open - Site Assessment
Status Date: 04/08/1996

Global Id: T0606500369
Status: Completed - Case Closed
Status Date: 02/06/2003

RIVERSIDE CO. LUST:

Name: EXCELSIOR FARMS
Address: 7401 HAMNER AVE
City,State,Zip: CORONA, CA
Region: RIVERSIDE
Facility ID: 94336
Employee: Winters
Site Closed: Yes
Case Type: Drinking Water Aquifer affected
Facility Status: closed/action completed
Casetype Decode: An Aquifer used for Drinking Water supply has been contaminated.
Fstatus Decode: Closed/Action completed

CERS:

Name: EXCELSIOR FARMS
Address: 7401 HAMNER AVE
City,State,Zip: CORONA, CA 91720
Site ID: 233891
CERS ID: T0606500369
CERS Description: Leaking Underground Storage Tank Cleanup Site

Affiliation:

Affiliation Type Desc: Regional Board Caseworker
Entity Name: NANCY OLSON-MARTIN - SANTA ANA RWQCB (REGION 8)
Entity Title: Not reported
Affiliation Address: 3737 MAIN STREET, SUITE 500
Affiliation City: RIVERSIDE
Affiliation State: CA
Affiliation Country: Not reported
Affiliation Zip: Not reported
Affiliation Phone: Not reported

Affiliation Type Desc: Local Agency Caseworker
Entity Name: Riverside County LOP - RIVERSIDE COUNTY LOP
Entity Title: Not reported
Affiliation Address: 3880 LEMON ST SUITE 200

Map ID
Direction
Distance
Elevation

MAP FINDINGS

Site

Database(s)

EDR ID Number
EPA ID Number

EXCELSIOR FARMS (Continued)

S105035236

Affiliation City: RIVERSIDE
Affiliation State: CA
Affiliation Country: Not reported
Affiliation Zip: Not reported
Affiliation Phone: 9519558980

A15

**EXCELSIOR FARMS
7401 HAMMNER
CORONA, CA 91720**

HAZNET S112852346

N/A

**< 1/8
1 ft.**

Site 13 of 15 in cluster A

**Relative:
Higher**

HAZNET:

**Actual:
611 ft.**

Name: EXCELSIOR FARMS
Address: 7401 HAMMNER
City,State,Zip: CORONA, CA 917200000
Year: 1995
GEPaid: CAC000912352
Contact: DAN RANI
Telephone: 9097372343
Mailing Name: Not reported
Mailing Address: 7401 HAMMNER
Mailing City,St,Zip: CORONA, CA 917200000
Gen County: Riverside
TSD EPA ID: CAT080013352
TSD County: Los Angeles
Tons: 2.66
CA Waste Code: 221-Waste oil and mixed oil
Method: R01-Recycler
Facility County: Riverside

A16

**EXCELSIOR FARM
7401 HAMNER
CORONA, CA 91720**

HAZNET S112858413

N/A

**< 1/8
1 ft.**

Site 14 of 15 in cluster A

**Relative:
Higher**

HAZNET:

**Actual:
611 ft.**

Name: EXCELSIOR FARM
Address: 7401 HAMNER
City,State,Zip: CORONA, CA 917200000
Year: 1994
GEPaid: CAC000983424
Contact: CHUCK
Telephone: 9097372343
Mailing Name: Not reported
Mailing Address: 7401 HAMNER
Mailing City,St,Zip: CORONA, CA 917200000
Gen County: Riverside
TSD EPA ID: CAD099452708
TSD County: Los Angeles
Tons: 0.271
CA Waste Code: 222-Oil/water separation sludge
Method: -
Facility County: Riverside

MAP FINDINGS

Map ID			EDR ID Number
Direction			EPA ID Number
Distance			
Elevation	Site	Database(s)	

A17 < 1/8 1 ft.	JURUPA COMMUNITY SERVICES DISTRICT 7302 HAMNER AVE EASTVALE, CA 92880 Site 15 of 15 in cluster A	FINDS	1023239127 N/A
----------------------------------	---	--------------	--------------------------

Relative: Higher	FINDS:
Actual: 605 ft.	Registry ID: 110065267945 Environmental Interest/Information System STATE MASTER

[Click this hyperlink](#) while viewing on your computer to access additional FINDS: detail in the EDR Site Report.

18 North < 1/8 0.069 mi. 363 ft.	99 CENTS ONLY STORES #379 7115 HAMNER AVE EASTVALE, CA 91752	CERS HAZ WASTE CERS	S123522241 N/A
---	---	--------------------------------------	--------------------------

Relative: Higher	CERS HAZ WASTE:
Actual: 624 ft.	Name: 99 CENTS ONLY STORES #379 Address: 7115 HAMNER AVE City,State,Zip: EASTVALE, CA 91752 Site ID: 443927 CERS ID: 10774093 CERS Description: Hazardous Waste Generator

CERS:	Name: 99 CENTS ONLY STORES #379 Address: 7115 HAMNER AVE City,State,Zip: EASTVALE, CA 91752 Site ID: 443927 CERS ID: 10774093 CERS Description: Chemical Storage Facilities
-------	--

Affiliation:	Affiliation Type Desc: Identification Signer Entity Name: Edgar Flores Entity Title: Compliance Manager Affiliation Address: Not reported Affiliation City: Not reported Affiliation State: Not reported Affiliation Country: Not reported Affiliation Zip: Not reported Affiliation Phone: Not reported
--------------	--

Affiliation Type Desc:	Parent Corporation Entity Name: 99 Cents Only Stores LLC Entity Title: Not reported Affiliation Address: Not reported Affiliation City: Not reported Affiliation State: Not reported Affiliation Country: Not reported Affiliation Zip: Not reported Affiliation Phone: Not reported
------------------------	--

Map ID
Direction
Distance
Elevation

MAP FINDINGS

Site

Database(s)

EDR ID Number
EPA ID Number

99 CENTS ONLY STORES #379 (Continued)

S123522241

Affiliation Type Desc: CUPA District
Entity Name: Riverside Cnty Env Health
Entity Title: Not reported
Affiliation Address: 4065 County Circle Drive, Room 104
Affiliation City: Riverside
Affiliation State: CA
Affiliation Country: Not reported
Affiliation Zip: 92503
Affiliation Phone: (951) 358-5055

Affiliation Type Desc: Facility Mailing Address
Entity Name: Mailing Address
Entity Title: Not reported
Affiliation Address: 4000 Union Pacific Ave.
Affiliation City: Commerce
Affiliation State: CA
Affiliation Country: Not reported
Affiliation Zip: 90023
Affiliation Phone: Not reported

Affiliation Type Desc: Legal Owner
Entity Name: 99 Cents Only Stores
Entity Title: Not reported
Affiliation Address: 4000 Union Pacific Ave.
Affiliation City: Commerce
Affiliation State: CA
Affiliation Country: United States
Affiliation Zip: 90023
Affiliation Phone: (323) 881-9950

Affiliation Type Desc: Property Owner
Entity Name: The Niki Group, LLC
Entity Title: Not reported
Affiliation Address: 11260 El Camino Real, Ste 220
Affiliation City: San Diego
Affiliation State: CA
Affiliation Country: United States
Affiliation Zip: 92130
Affiliation Phone: (858) 704-4870

Affiliation Type Desc: Operator
Entity Name: 99 Cents Only Stores
Entity Title: Not reported
Affiliation Address: Not reported
Affiliation City: Not reported
Affiliation State: Not reported
Affiliation Country: Not reported
Affiliation Zip: Not reported
Affiliation Phone: (951) 371-2003

Affiliation Type Desc: Document Preparer
Entity Name: Janelle Brown
Entity Title: Not reported
Affiliation Address: Not reported
Affiliation City: Not reported
Affiliation State: Not reported
Affiliation Country: Not reported

Map ID
Direction
Distance
Elevation

MAP FINDINGS

Site

Database(s)

EDR ID Number
EPA ID Number

99 CENTS ONLY STORES #379 (Continued)

S123522241

Affiliation Zip: Not reported
Affiliation Phone: Not reported

Affiliation Type Desc: Environmental Contact
Entity Name: EDGAR FLORES
Entity Title: Not reported
Affiliation Address: 4000 Union Pacific Ave.
Affiliation City: Commerce
Affiliation State: CA
Affiliation Country: Not reported
Affiliation Zip: 90023
Affiliation Phone: Not reported

C19
North
1/8-1/4
0.134 mi.
710 ft.

COUNTY OF RIVERSIDE FIRE STATION 27- EASTVALE
7067 HAMNER AVE
EASTVALE, CA 92880

CERS TANKS
CHMIRS
CERS

S117743542
N/A

Site 1 of 2 in cluster C

Relative:
Higher

Actual:
628 ft.

CERS TANKS:
Name: COUNTY OF RIVERSIDE FIRE STATION 27- EASTVALE
Address: 7067 HAMNER AVE
City,State,Zip: EASTVALE, CA 92880
Site ID: 369023
CERS ID: 10533319
CERS Description: Aboveground Petroleum Storage

CHMIRS:
Name: Not reported
Address: 7067 HAMNER AVE (EASTVALE FD)
City,State,Zip: EASTVALE, CA 92880
OES Incident Number: 15-1764
OES notification: 03/29/2015
OES Date: Not reported
OES Time: Not reported
Date Completed: Not reported
Property Use: Not reported
Agency Id Number: Not reported
Agency Incident Number: Not reported
Time Notified: Not reported
Time Completed: Not reported
Surrounding Area: Not reported
Estimated Temperature: Not reported
Property Management: Not reported
More Than Two Substances Involved?: Not reported
Resp Agncy Personel # Of Decontaminated: Not reported
Responding Agency Personel # Of Injuries: Not reported
Responding Agency Personel # Of Fatalities: Not reported
Others Number Of Decontaminated: Not reported
Others Number Of Injuries: Not reported
Others Number Of Fatalities: Not reported
Vehicle Make/year: Not reported
Vehicle License Number: Not reported
Vehicle State: Not reported
Vehicle Id Number: Not reported
CA DOT PUC/ICC Number: Not reported

Map ID
Direction
Distance
Elevation

MAP FINDINGS

Site

Database(s)

EDR ID Number
EPA ID Number

COUNTY OF RIVERSIDE FIRE STATION 27- EASTVALE (Continued)

S117743542

Company Name:	Not reported
Reporting Officer Name/ID:	Not reported
Report Date:	Not reported
Facility Telephone:	Not reported
Waterway Involved:	No
Waterway:	Not reported
Spill Site:	Merchant/Business
Cleanup By:	Contractor
Containment:	Not reported
What Happened:	Not reported
Type:	Not reported
Measure:	Not reported
Other:	Not reported
Type:	VAPOR
Measure:	Lbs.
Other:	Not reported
Date/Time:	800
Year:	2015
Agency:	S CA Edison
Incident Date:	03/29/2015
Admin Agency:	ERROR: Server error: Entry not found in index
Amount:	Not reported
Contained:	Yes
Site Type:	Not reported
E Date:	Not reported
Substance:	Sulfur Hexafluoride - SF6
Quantity Released:	5
Unknown:	Not reported
Substance #2:	Not reported
Substance #3:	Not reported
Evacuations:	Not reported
Number of Injuries:	Not reported
Number of Fatalities:	Not reported
#1 Pipeline:	No
#2 Pipeline:	No
#3 Pipeline:	No
#1 Vessel >= 300 Tons:	No
#2 Vessel >= 300 Tons:	No
#3 Vessel >= 300 Tons:	No
Evacs:	No
Injuries:	No
Fatals:	No
Comments:	Not reported
Description:	Vehicle accident involving a vault cable and gas switch caused the release, material vented through standing vault water then into the atmosphere, RP and contractor are handling containment and clean up.

CERS:

Name:	COUNTY OF RIVERSIDE FIRE STATION 27- EASTVALE
Address:	7067 HAMNER AVE
City,State,Zip:	EASTVALE, CA 92880
Site ID:	369023
CERS ID:	10533319
CERS Description:	Chemical Storage Facilities

Map ID
Direction
Distance
Elevation

MAP FINDINGS

Site

Database(s)

EDR ID Number
EPA ID Number

COUNTY OF RIVERSIDE FIRE STATION 27- EASTVALE (Continued)

S117743542

Violations:

Site ID: 369023
Site Name: County of Riverside Fire Station 27- Eastvale
Violation Date: 01-08-2014
Citation: HSC 6.67 25270.6(a)(2) - California Health and Safety Code, Chapter 6.67, Section(s) 25270.6(a)(2)
Violation Description: Failure to submit a Tank Facility Statement or Business Plan.
Violation Notes: Not reported
Violation Division: Riverside County Department of Env Health
Violation Program: HMRRP
Violation Source: CERS

Site ID: 369023
Site Name: County of Riverside Fire Station 27- Eastvale
Violation Date: 01-08-2014
Citation: HSC 6.67 Multiple - California Health and Safety Code, Chapter 6.67, Section(s) Multiple
Violation Description: APSA Program - Administration/Documentation - General
Violation Notes: Not reported
Violation Division: Riverside County Department of Env Health
Violation Program: HMRRP
Violation Source: CERS

Site ID: 369023
Site Name: County of Riverside Fire Station 27- Eastvale
Violation Date: 08-09-2017
Citation: HSC 6.95 25508.2 - California Health and Safety Code, Chapter 6.95, Section(s) 25508.2
Violation Description: Failure to annually review and electronically certify that the business plan is complete and accurate on or before the annual due date.
Violation Notes: Returned to compliance on 09/13/2017.
Violation Division: Riverside County Department of Env Health
Violation Program: HMRRP
Violation Source: CERS

Site ID: 369023
Site Name: County of Riverside Fire Station 27- Eastvale
Violation Date: 01-08-2014
Citation: 19 CCR 4 2729.2(a)(3) - California Code of Regulations, Title 19, Chapter 4, Section(s) 2729.2(a)(3)
Violation Description: Failure to complete and/or submit an annotated site map if required by CUPA.
Violation Notes: Returned to compliance on 09/12/2017.
Violation Division: Riverside County Department of Env Health
Violation Program: HMRRP
Violation Source: CERS

Site ID: 369023
Site Name: County of Riverside Fire Station 27- Eastvale
Violation Date: 01-08-2014
Citation: HSC 6.95 Multiple - California Health and Safety Code, Chapter 6.95, Section(s) Multiple
Violation Description: Business Plan Program - Administration/Documentation - General
Violation Notes: Returned to compliance on 09/12/2017.
Violation Division: Riverside County Department of Env Health
Violation Program: HMRRP

Map ID
Direction
Distance
Elevation

MAP FINDINGS

Site

Database(s)

EDR ID Number
EPA ID Number

COUNTY OF RIVERSIDE FIRE STATION 27- EASTVALE (Continued)

S117743542

Violation Source: CERS

Site ID: 369023
Site Name: County of Riverside Fire Station 27- Eastvale
Violation Date: 07-05-2017
Citation: HSC 6.95 25508.2 - California Health and Safety Code, Chapter 6.95, Section(s) 25508.2
Violation Description: Failure to annually review and electronically certify that the business plan is complete and accurate on or before the annual due date.
Violation Notes: Returned to compliance on 07/03/2018.
Violation Division: Riverside County Department of Env Health
Violation Program: HMRRP
Violation Source: CERS

Site ID: 369023
Site Name: County of Riverside Fire Station 27- Eastvale
Violation Date: 01-08-2014
Citation: HSC 6.95 25504(b) - California Health and Safety Code, Chapter 6.95, Section(s) 25504(b)
Violation Description: Failure to include adequate emergency response procedures in the business plan for a release or threatened release.
Violation Notes: Not reported
Violation Division: Riverside County Department of Env Health
Violation Program: HMRRP
Violation Source: CERS

Evaluation:
Eval General Type: Compliance Evaluation Inspection
Eval Date: 01-08-2014
Violations Found: Yes
Eval Type: Routine done by local agency
Eval Notes: Not reported
Eval Division: Riverside County Department of Env Health
Eval Program: HMRRP
Eval Source: CERS

Eval General Type: Compliance Evaluation Inspection
Eval Date: 06-21-2018
Violations Found: No
Eval Type: Routine done by local agency
Eval Notes: Not reported
Eval Division: Riverside County Department of Env Health
Eval Program: APSA
Eval Source: CERS

Eval General Type: Compliance Evaluation Inspection
Eval Date: 06-21-2018
Violations Found: No
Eval Type: Routine done by local agency
Eval Notes: Facility stores 1000 gallon diesel fuel tank and 1280 EGS.
Eval Division: Riverside County Department of Env Health
Eval Program: HMRRP
Eval Source: CERS

Eval General Type: Other/Unknown
Eval Date: 07-05-2017

Map ID
Direction
Distance
Elevation

MAP FINDINGS

Site

Database(s)

EDR ID Number
EPA ID Number

COUNTY OF RIVERSIDE FIRE STATION 27- EASTVALE (Continued)

S117743542

Violations Found: Yes
Eval Type: Other, not routine, done by local agency
Eval Notes: Not reported
Eval Division: Riverside County Department of Env Health
Eval Program: HMRRP
Eval Source: CERS

Eval General Type: Other/Unknown
Eval Date: 08-09-2017
Violations Found: Yes
Eval Type: Other, not routine, done by local agency
Eval Notes: Not reported
Eval Division: Riverside County Department of Env Health
Eval Program: HMRRP
Eval Source: CERS

Enforcement Action:
Site ID: 369023
Site Name: County of Riverside Fire Station 27- Eastvale
Site Address: 7067 HAMNER AVE
Site City: EASTVALE
Site Zip: 92880
Enf Action Date: 01-08-2014
Enf Action Type: Notice of Violation (Unified Program)
Enf Action Description: Notice of Violation Issued by the Inspector at the Time of Inspection
Enf Action Notes: Not reported
Enf Action Division: Riverside County Department of Env Health
Enf Action Program: HMRRP
Enf Action Source: CERS

Coordinates:
Site ID: 369023
Facility Name: County of Riverside Fire Station 27- Eastvale
Env Int Type Code: APSA
Program ID: 10533319
Coord Name: Not reported
Ref Point Type Desc: Center of a facility or station.
Latitude: 33.959550
Longitude: -117.558360

Affiliation:
Affiliation Type Desc: Document Preparer
Entity Name: Andre Schmidt
Entity Title: Not reported
Affiliation Address: Not reported
Affiliation City: Not reported
Affiliation State: Not reported
Affiliation Country: Not reported
Affiliation Zip: Not reported
Affiliation Phone: Not reported

Affiliation Type Desc: Environmental Contact
Entity Name: Debi Bonaiuto
Entity Title: Not reported
Affiliation Address: 16902 Bundy Avenue
Affiliation City: Riverside

Map ID
Direction
Distance
Elevation

MAP FINDINGS

Site

Database(s)

EDR ID Number
EPA ID Number

COUNTY OF RIVERSIDE FIRE STATION 27- EASTVALE (Continued)

S117743542

Affiliation State: CA
Affiliation Country: Not reported
Affiliation Zip: 92518
Affiliation Phone: Not reported

Affiliation Type Desc: Legal Owner
Entity Name: County of Riverside/Cal-Fire Station #27
Entity Title: Not reported
Affiliation Address: 7067 Hamner Ave
Affiliation City: Eastvale
Affiliation State: CA
Affiliation Country: United States
Affiliation Zip: 92880
Affiliation Phone: (951) 940-6900

Affiliation Type Desc: Facility Mailing Address
Entity Name: Mailing Address
Entity Title: Not reported
Affiliation Address: 210 San Jacinto Ave
Affiliation City: Perris
Affiliation State: CA
Affiliation Country: Not reported
Affiliation Zip: 92570
Affiliation Phone: Not reported

Affiliation Type Desc: Parent Corporation
Entity Name: County of Riverside Fire Station 27- Eastvale
Entity Title: Not reported
Affiliation Address: Not reported
Affiliation City: Not reported
Affiliation State: Not reported
Affiliation Country: Not reported
Affiliation Zip: Not reported
Affiliation Phone: Not reported

Affiliation Type Desc: CUPA District
Entity Name: Riverside Cnty Env Health
Entity Title: Not reported
Affiliation Address: 4065 County Circle Drive, Room 104
Affiliation City: Riverside
Affiliation State: CA
Affiliation Country: Not reported
Affiliation Zip: 92503
Affiliation Phone: (951) 358-5055

Affiliation Type Desc: Operator
Entity Name: Cal Fire
Entity Title: Not reported
Affiliation Address: Not reported
Affiliation City: Not reported
Affiliation State: Not reported
Affiliation Country: Not reported
Affiliation Zip: Not reported
Affiliation Phone: (951) 940-6900

Affiliation Type Desc: Identification Signer
Entity Name: Andre Schmidt

Map ID
Direction
Distance
Elevation

MAP FINDINGS

Site

Database(s)

EDR ID Number
EPA ID Number

COUNTY OF RIVERSIDE FIRE STATION 27- EASTVALE (Continued)

S117743542

Entity Title: Fire Captain
Affiliation Address: Not reported
Affiliation City: Not reported
Affiliation State: Not reported
Affiliation Country: Not reported
Affiliation Zip: Not reported
Affiliation Phone: Not reported

C20
North
1/8-1/4
0.134 mi.
710 ft.

COUNTY OF RIVERSIDE FIRE STATION 27- EASTVALE
7067 HAMNER AVE
EASTVALE, CA 92880
Site 2 of 2 in cluster C

AST A100419061
N/A

Relative:
Higher
Actual:
628 ft.

AST:
Name: COUNTY OF RIVERSIDE FIRE STATION 27- EASTVALE
Address: 7067 HAMNER AVE
City/Zip: EASTVALE,92880
Certified Unified Program Agencies: Not reported
Owner: County of Riverside/Cal-Fire Station #27
Total Gallons: Not reported
CERSID: 10533319
Facility ID: FA0041443
Business Name: County of Riverside Fire Station 27- Eastvale
Phone: 9518983713
Fax: Not reported
Mailing Address: 210 San Jacinto Ave
Mailing Address City: Perris
Mailing Address State: CA
Mailing Address Zip Code: 92570
Operator Name: Cal Fire
Operator Phone: 9519406900
Owner Phone: 9519406900
Owner Mail Address: 7067 Hamner Ave
Owner State: Not reported
Owner Zip Code: Not reported
Owner Country: United States
Property Owner Name: Not reported
Property Owner Phone: Not reported
Property Owner Mailing Address: Not reported
Property Owner City: Not reported
Property Owner Stat : Not reported
Property Owner Zip Code: Not reported
Property Owner Country: Not reported
EPAID: Not reported

Map ID
 Direction
 Distance
 Elevation

MAP FINDINGS

Site

Database(s)

EDR ID Number
 EPA ID Number

D21
WNW
1/4-1/2
0.481 mi.
2539 ft.

RIVER HEIGHTS INTER/ROOSEVELT HI SCHOOLS
CLEVELAND AVENUE/ORANGE STREET
CORONA, CA 92880

ENVIROSTOR **S105628778**
SCH **N/A**

Site 1 of 2 in cluster D

Relative:
Higher
Actual:
621 ft.

ENVIROSTOR:
 Name: RIVER HEIGHTS INTER/ROOSEVELT HI SCHOOLS
 Address: CLEVELAND AVENUE/ORANGE STREET
 City,State,Zip: CORONA, CA 92880
 Facility ID: 33020005
 Status: Certified
 Status Date: 09/12/2012
 Site Code: 404395
 Site Type: School Cleanup
 Site Type Detailed: School
 Acres: 80
 NPL: NO
 Regulatory Agencies: SMBRP
 Lead Agency: SMBRP
 Program Manager: Amit Pathak
 Supervisor: Shahir Haddad
 Division Branch: Southern California Schools & Brownfields Outreach
 Assembly: 60
 Senate: 31
 Special Program: Voluntary Cleanup Program
 Restricted Use: NO
 Site Mgmt Req: NONE SPECIFIED
 Funding: School District
 Latitude: 33.95904
 Longitude: -117.5669
 APN: NONE SPECIFIED
 Past Use: AGRICULTURAL - LIVESTOCK
 Potential COC: Xylenes TPH-diesel Toluene Benzene Methane Naphthalene
 Confirmed COC: NONE SPECIFIED
 Potential Description: OTH, SOIL
 Alias Name: CORONA-NORCO UNIFIED SCHOOL DISTRICT
 Alias Type: Alternate Name
 Alias Name: CORONA-NORCO USD-PROPOSED ECHEVERRIA SITE
 Alias Type: Alternate Name
 Alias Name: ECHEVERRIA PROPERTY
 Alias Type: Alternate Name
 Alias Name: ELEANOR ROOSEVELT HIGH SCHOOL
 Alias Type: Alternate Name
 Alias Name: RIVER HEIGHTS INTER/ROOSEVELT HI SCHOOLS
 Alias Type: Alternate Name
 Alias Name: RIVER HEIGHTS INTERMEDIATE SCHOOL
 Alias Type: Alternate Name
 Alias Name: 110033606890
 Alias Type: EPA (FRS #)
 Alias Name: T0606523936
 Alias Type: GeoTracker Global ID
 Alias Name: 404395
 Alias Type: Project Code (Site Code)
 Alias Name: 33020005
 Alias Type: Envirostor ID Number

Completed Info:
 Completed Area Name: PROJECT WIDE
 Completed Sub Area Name: Not reported

Map ID
Direction
Distance
Elevation

MAP FINDINGS

Site

Database(s)

EDR ID Number
EPA ID Number

RIVER HEIGHTS INTER/ROOSEVELT HI SCHOOLS (Continued)

S105628778

Completed Document Type: Preliminary Endangerment Assessment Report
Completed Date: 02/06/2003
Comments: Not reported

Completed Area Name: Roosevelt High School
Completed Sub Area Name: Not reported
Completed Document Type: Removal Action Workplan
Completed Date: 04/20/2005
Comments: Not reported

Completed Area Name: Riverheights Intermediate School
Completed Sub Area Name: Not reported
Completed Document Type: Removal Action Workplan
Completed Date: 04/20/2005
Comments: Not reported

Completed Area Name: PROJECT WIDE
Completed Sub Area Name: Not reported
Completed Document Type: Supplemental Site Investigation Report
Completed Date: 03/19/2003
Comments: Not reported

Completed Area Name: PROJECT WIDE
Completed Sub Area Name: Not reported
Completed Document Type: Supplemental Site Investigation Report
Completed Date: 04/21/2004
Comments: Not reported

Completed Area Name: PROJECT WIDE
Completed Sub Area Name: Not reported
Completed Document Type: Supplemental Site Investigation Report
Completed Date: 09/14/2004
Comments: Not reported

Completed Area Name: PROJECT WIDE
Completed Sub Area Name: Not reported
Completed Document Type: Supplemental Site Investigation Report
Completed Date: 12/16/2004
Comments: Not reported

Completed Area Name: PROJECT WIDE
Completed Sub Area Name: Not reported
Completed Document Type: Technical Report
Completed Date: 09/08/2004
Comments: Not reported

Completed Area Name: PROJECT WIDE
Completed Sub Area Name: Not reported
Completed Document Type: Preliminary Endangerment Assessment Workplan
Completed Date: 04/21/2004
Comments: Not reported

Completed Area Name: Roosevelt High School
Completed Sub Area Name: Not reported
Completed Document Type: Operations and Maintenance Report
Completed Date: 06/26/2006
Comments: DTSC concurred with the information presented in the Operation and

Map ID
Direction
Distance
Elevation

MAP FINDINGS

Site

Database(s)

EDR ID Number
EPA ID Number

RIVER HEIGHTS INTER/ROOSEVELT HI SCHOOLS (Continued)

S105628778

Maintenance Report

Completed Area Name: Riverheights Intermediate School
Completed Sub Area Name: Not reported
Completed Document Type: Removal Action Completion Report
Completed Date: 10/12/2006
Comments: DTSC approved the Removal Action Completion report. The report documents implementation of activities included in the DTSC approved Removal Action Workplan.

Completed Area Name: Roosevelt High School
Completed Sub Area Name: Not reported
Completed Document Type: Other Report
Completed Date: 09/22/2006
Comments: Approved With Comments. Also note that the portion of the school is already opened on 9/5/06 after confirmation sampling as per the e-mail by District representative.

Completed Area Name: Roosevelt High School
Completed Sub Area Name: Not reported
Completed Document Type: Removal Action Completion Report
Completed Date: 04/07/2008
Comments: DTSC approved the Removal Action Completion Report provided DTSC comments are incorporated in future operation and maintenance field work/reports.

Completed Area Name: Riverheights Intermediate School
Completed Sub Area Name: Not reported
Completed Document Type: Operations and Maintenance Report
Completed Date: 11/28/2006
Comments: DTSC concurred with the information presented in the report

Completed Area Name: PROJECT WIDE
Completed Sub Area Name: Not reported
Completed Document Type: 4.15 Request
Completed Date: 04/29/2005
Comments: Approved.

Completed Area Name: Riverheights Intermediate School
Completed Sub Area Name: Not reported
Completed Document Type: Operations and Maintenance Report
Completed Date: 07/05/2007
Comments: DTSC concurred with the information presented in the Operation and Maintenance report

Completed Area Name: Riverheights Intermediate School
Completed Sub Area Name: Not reported
Completed Document Type: Operations and Maintenance Report
Completed Date: 05/08/2008
Comments: DTSC approved the Operation and Maintenance report provided DTSC comments are incorporated in future field work/reports.

Completed Area Name: Roosevelt High School
Completed Sub Area Name: Not reported
Completed Document Type: Operations and Maintenance Report
Completed Date: 05/27/2008
Comments: DTSC approved the operation and maintenance report

Map ID
Direction
Distance
Elevation

MAP FINDINGS

Site

Database(s)

EDR ID Number
EPA ID Number

RIVER HEIGHTS INTER/ROOSEVELT HI SCHOOLS (Continued)

S105628778

Completed Area Name: Riverheights Intermediate School
Completed Sub Area Name: Not reported
Completed Document Type: Operations and Maintenance Report
Completed Date: 05/08/2008
Comments: DTSC approved the Operation and Maintenance report provided DTSC comments are incorporated in future field work/reports.

Completed Area Name: Riverheights Intermediate School
Completed Sub Area Name: Not reported
Completed Document Type: Operations and Maintenance Report
Completed Date: 06/10/2008
Comments: DTSC approved the Operation and Maintenance report provided DTSC comments are incorporated in future field work/reports.

Completed Area Name: Roosevelt High School
Completed Sub Area Name: Not reported
Completed Document Type: Operations and Maintenance Plan
Completed Date: 05/27/2008
Comments: DTSC approved the operation and maintenance report

Completed Area Name: Roosevelt High School
Completed Sub Area Name: Not reported
Completed Document Type: Operations and Maintenance Report
Completed Date: 12/29/2008
Comments: DTSC accepted the Operation and Maintenance report provided DTSC comments are incorporated in future field work/reports.

Completed Area Name: Riverheights Intermediate School
Completed Sub Area Name: Not reported
Completed Document Type: Operations and Maintenance Report
Completed Date: 02/25/2009
Comments: DTSC accepted the Report with a comment to be considered in future.

Completed Area Name: Roosevelt High School
Completed Sub Area Name: Not reported
Completed Document Type: Operations and Maintenance Report
Completed Date: 11/06/2008
Comments: Report Accepted

Completed Area Name: Roosevelt High School
Completed Sub Area Name: Not reported
Completed Document Type: Operations and Maintenance Report
Completed Date: 04/08/2009
Comments: Sent out E-mail Concurrence on the letter.

Completed Area Name: Riverheights Intermediate School
Completed Sub Area Name: Not reported
Completed Document Type: Operations and Maintenance Report
Completed Date: 08/06/2009
Comments: DTSC concurred with the information in the report

Completed Area Name: Roosevelt High School
Completed Sub Area Name: Not reported
Completed Document Type: Operations and Maintenance Report
Completed Date: 08/06/2009
Comments: DTSC concurred with the information in the report

Map ID
Direction
Distance
Elevation

MAP FINDINGS

Site

Database(s)

EDR ID Number
EPA ID Number

RIVER HEIGHTS INTER/ROOSEVELT HI SCHOOLS (Continued)

S105628778

Completed Area Name: Riverheights Intermediate School
Completed Sub Area Name: Not reported
Completed Document Type: Operations and Maintenance Report
Completed Date: 11/03/2009
Comments: DTSC concurred with the Report.

Completed Area Name: Riverheights Intermediate School
Completed Sub Area Name: Not reported
Completed Document Type: Operations and Maintenance Report
Completed Date: 07/27/2010
Comments: Not reported

Completed Area Name: Riverheights Intermediate School
Completed Sub Area Name: Not reported
Completed Document Type: Operations and Maintenance Report
Completed Date: 07/27/2010
Comments: Not reported

Completed Area Name: Roosevelt High School
Completed Sub Area Name: Not reported
Completed Document Type: Operations and Maintenance Report
Completed Date: 10/28/2010
Comments: Not reported

Completed Area Name: Roosevelt High School
Completed Sub Area Name: Not reported
Completed Document Type: Operations and Maintenance Report
Completed Date: 10/28/2010
Comments: Not reported

Completed Area Name: Riverheights Intermediate School
Completed Sub Area Name: Not reported
Completed Document Type: Operations and Maintenance Report
Completed Date: 10/28/2010
Comments: Not reported

Completed Area Name: Riverheights Intermediate School
Completed Sub Area Name: Not reported
Completed Document Type: Monitoring Report
Completed Date: 12/06/2010
Comments: Not reported

Completed Area Name: Roosevelt High School
Completed Sub Area Name: Not reported
Completed Document Type: Monitoring Report
Completed Date: 12/06/2010
Comments: Not reported

Completed Area Name: Riverheights Intermediate School
Completed Sub Area Name: Not reported
Completed Document Type: Monitoring Report
Completed Date: 05/24/2011
Comments: Not reported

Completed Area Name: Roosevelt High School
Completed Sub Area Name: Not reported
Completed Document Type: Monitoring Report

Map ID
Direction
Distance
Elevation

MAP FINDINGS

Site

Database(s)

EDR ID Number
EPA ID Number

RIVER HEIGHTS INTER/ROOSEVELT HI SCHOOLS (Continued)

S105628778

Completed Date: 09/27/2011
Comments: Not reported

Completed Area Name: Roosevelt High School
Completed Sub Area Name: Not reported
Completed Document Type: Other Report
Completed Date: 12/14/2010
Comments: Not reported

Completed Area Name: Riverheights Intermediate School
Completed Sub Area Name: Not reported
Completed Document Type: Monitoring Report
Completed Date: 04/18/2011
Comments: Not reported

Completed Area Name: Riverheights Intermediate School
Completed Sub Area Name: Not reported
Completed Document Type: Operations and Maintenance Report
Completed Date: 09/27/2011
Comments: Not reported

Completed Area Name: Roosevelt High School
Completed Sub Area Name: Not reported
Completed Document Type: Operations and Maintenance Report
Completed Date: 01/23/2012
Comments: The Report is approved.

Completed Area Name: Riverheights Intermediate School
Completed Sub Area Name: Not reported
Completed Document Type: Operations and Maintenance Report
Completed Date: 11/21/2011
Comments: Not reported

Completed Area Name: PROJECT WIDE
Completed Sub Area Name: Not reported
Completed Document Type: 5 Year Review Reports
Completed Date: 03/23/2012
Comments: Based on the data review DTSC concurs with No Further Action. With that No future monitoring is required.

Completed Area Name: Riverheights Intermediate School
Completed Sub Area Name: Not reported
Completed Document Type: Operations and Maintenance Report
Completed Date: 12/02/2009
Comments: Reviewed and concurred.

Completed Area Name: Roosevelt High School
Completed Sub Area Name: Not reported
Completed Document Type: Operations and Maintenance Report
Completed Date: 12/10/2009
Comments: Concurred.

Completed Area Name: Riverheights Intermediate School
Completed Sub Area Name: Not reported
Completed Document Type: Operation & Maintenance Order/Agreement
Completed Date: 07/27/2006
Comments: Not reported

Map ID
Direction
Distance
Elevation

MAP FINDINGS

Site

Database(s)

EDR ID Number
EPA ID Number

RIVER HEIGHTS INTER/ROOSEVELT HI SCHOOLS (Continued)

S105628778

Completed Area Name: Roosevelt High School
Completed Sub Area Name: Not reported
Completed Document Type: Operation & Maintenance Order/Agreement
Completed Date: 10/06/2006
Comments: Not reported

Completed Area Name: PROJECT WIDE
Completed Sub Area Name: Not reported
Completed Document Type: Site Inspections/Visit (Non LUR)
Completed Date: 06/05/2005
Comments: Not reported

Completed Area Name: PROJECT WIDE
Completed Sub Area Name: Not reported
Completed Document Type: Site Inspections/Visit (Non LUR)
Completed Date: 06/16/2005
Comments: Not reported

Completed Area Name: PROJECT WIDE
Completed Sub Area Name: Not reported
Completed Document Type: Site Inspections/Visit (Non LUR)
Completed Date: 06/30/2005
Comments: Not reported

Completed Area Name: PROJECT WIDE
Completed Sub Area Name: Not reported
Completed Document Type: Site Inspections/Visit (Non LUR)
Completed Date: 06/03/2005
Comments: Not reported

Completed Area Name: PROJECT WIDE
Completed Sub Area Name: Not reported
Completed Document Type: School Cleanup Agreement
Completed Date: 07/31/2003
Comments: Not reported

Completed Area Name: PROJECT WIDE
Completed Sub Area Name: Not reported
Completed Document Type: Environmental Oversight Agreement
Completed Date: 10/28/2002
Comments: Not reported

Completed Area Name: PROJECT WIDE
Completed Sub Area Name: Not reported
Completed Document Type: Certification
Completed Date: 04/13/2009
Comments: DTSC certified that response action according to the DTSC-approved RAW is complete. Operation and maintenance is required

Completed Area Name: PROJECT WIDE
Completed Sub Area Name: Not reported
Completed Document Type: Cost Recovery Closeout Memo
Completed Date: 09/12/2012
Comments: Project is complet with No Further Action

Future Area Name: Not reported
Future Sub Area Name: Not reported

Map ID
Direction
Distance
Elevation

MAP FINDINGS

Site

Database(s)

EDR ID Number
EPA ID Number

RIVER HEIGHTS INTER/ROOSEVELT HI SCHOOLS (Continued)

S105628778

Future Document Type: Not reported
Future Due Date: Not reported
Schedule Area Name: Not reported
Schedule Sub Area Name: Not reported
Schedule Document Type: Not reported
Schedule Due Date: Not reported
Schedule Revised Date: Not reported

SCH:

Name: RIVER HEIGHTS INTER/ROOSEVELT HI SCHOOLS
Address: CLEVELAND AVENUE/ORANGE STREET
City,State,Zip: CORONA, CA 92880
Facility ID: 33020005
Site Type: School Cleanup
Site Type Detail: School
Site Mgmt. Req.: NONE SPECIFIED
Acres: 80
National Priorities List: NO
Cleanup Oversight Agencies: SMBRP
Lead Agency: SMBRP
Lead Agency Description: DTSC - Site Cleanup Program
Project Manager: Amit Pathak
Supervisor: Shahir Haddad
Division Branch: Southern California Schools & Brownfields Outreach
Site Code: 404395
Assembly: 60
Senate: 31
Special Program Status: Voluntary Cleanup Program
Status: Certified
Status Date: 09/12/2012
Restricted Use: NO
Funding: School District
Latitude: 33.95904
Longitude: -117.5669
APN: NONE SPECIFIED
Past Use: AGRICULTURAL - LIVESTOCK
Potential COC: Xylenes, Xylenes, TPH-diesel, Toluene, Benzene, Methane, Naphthalene
Confirmed COC: NONE SPECIFIED
Potential Description: OTH, SOIL
Alias Name: CORONA-NORCO UNIFIED SCHOOL DISTRICT
Alias Type: Alternate Name
Alias Name: CORONA-NORCO USD-PROPOSED ECHEVERRIA SITE
Alias Type: Alternate Name
Alias Name: ECHEVERRIA PROPERTY
Alias Type: Alternate Name
Alias Name: ELEANOR ROOSEVELT HIGH SCHOOL
Alias Type: Alternate Name
Alias Name: RIVER HEIGHTS INTER/ROOSEVELT HI SCHOOLS
Alias Type: Alternate Name
Alias Name: RIVER HEIGHTS INTERMEDIATE SCHOOL
Alias Type: Alternate Name
Alias Name: 110033606890
Alias Type: EPA (FRS #)
Alias Name: T0606523936
Alias Type: GeoTracker Global ID
Alias Name: 404395

Map ID
Direction
Distance
Elevation

MAP FINDINGS

Site

Database(s)

EDR ID Number
EPA ID Number

RIVER HEIGHTS INTER/ROOSEVELT HI SCHOOLS (Continued)

S105628778

Alias Type: Project Code (Site Code)
Alias Name: 33020005
Alias Type: Envirostor ID Number

Completed Info:

Completed Area Name: PROJECT WIDE
Completed Sub Area Name: Not reported
Completed Document Type: Preliminary Endangerment Assessment Report
Completed Date: 02/06/2003
Comments: Not reported

Completed Area Name: Roosevelt High School
Completed Sub Area Name: Not reported
Completed Document Type: Removal Action Workplan
Completed Date: 04/20/2005
Comments: Not reported

Completed Area Name: Riverheights Intermediate School
Completed Sub Area Name: Not reported
Completed Document Type: Removal Action Workplan
Completed Date: 04/20/2005
Comments: Not reported

Completed Area Name: PROJECT WIDE
Completed Sub Area Name: Not reported
Completed Document Type: Supplemental Site Investigation Report
Completed Date: 03/19/2003
Comments: Not reported

Completed Area Name: PROJECT WIDE
Completed Sub Area Name: Not reported
Completed Document Type: Supplemental Site Investigation Report
Completed Date: 04/21/2004
Comments: Not reported

Completed Area Name: PROJECT WIDE
Completed Sub Area Name: Not reported
Completed Document Type: Supplemental Site Investigation Report
Completed Date: 09/14/2004
Comments: Not reported

Completed Area Name: PROJECT WIDE
Completed Sub Area Name: Not reported
Completed Document Type: Supplemental Site Investigation Report
Completed Date: 12/16/2004
Comments: Not reported

Completed Area Name: PROJECT WIDE
Completed Sub Area Name: Not reported
Completed Document Type: Technical Report
Completed Date: 09/08/2004
Comments: Not reported

Completed Area Name: PROJECT WIDE
Completed Sub Area Name: Not reported
Completed Document Type: Preliminary Endangerment Assessment Workplan
Completed Date: 04/21/2004
Comments: Not reported

Map ID
Direction
Distance
Elevation

MAP FINDINGS

Site

Database(s)

EDR ID Number
EPA ID Number

RIVER HEIGHTS INTER/ROOSEVELT HI SCHOOLS (Continued)

S105628778

Completed Area Name: Roosevelt High School
Completed Sub Area Name: Not reported
Completed Document Type: Operations and Maintenance Report
Completed Date: 06/26/2006
Comments: DTSC concurred with the information presented in the Operation and Maintenance Report

Completed Area Name: Riverheights Intermediate School
Completed Sub Area Name: Not reported
Completed Document Type: Removal Action Completion Report
Completed Date: 10/12/2006
Comments: DTSC approved the Removal Action Completion report. The report documents implementation of activities included in the DTSC approved Removal Action Workplan.

Completed Area Name: Roosevelt High School
Completed Sub Area Name: Not reported
Completed Document Type: Other Report
Completed Date: 09/22/2006
Comments: Approved With Comments. Also note that the portion of the school is already opened on 9/5/06 after confirmation sampling as per the e-mail by District representative.

Completed Area Name: Roosevelt High School
Completed Sub Area Name: Not reported
Completed Document Type: Removal Action Completion Report
Completed Date: 04/07/2008
Comments: DTSC approved the Removal Action Completion Report provided DTSC comments are incorporated in future operation and maintenance field work/reports.

Completed Area Name: Riverheights Intermediate School
Completed Sub Area Name: Not reported
Completed Document Type: Operations and Maintenance Report
Completed Date: 11/28/2006
Comments: DTSC concurred with the information presented in the report

Completed Area Name: PROJECT WIDE
Completed Sub Area Name: Not reported
Completed Document Type: 4.15 Request
Completed Date: 04/29/2005
Comments: Approved.

Completed Area Name: Riverheights Intermediate School
Completed Sub Area Name: Not reported
Completed Document Type: Operations and Maintenance Report
Completed Date: 07/05/2007
Comments: DTSC concurred with the information presented in the Operation and Maintenance report

Completed Area Name: Riverheights Intermediate School
Completed Sub Area Name: Not reported
Completed Document Type: Operations and Maintenance Report
Completed Date: 05/08/2008
Comments: DTSC approved the Operation and Maintenance report provided DTSC comments are incorporated in future field work/reports.

Map ID
Direction
Distance
Elevation

MAP FINDINGS

Site

Database(s)

EDR ID Number
EPA ID Number

RIVER HEIGHTS INTER/ROOSEVELT HI SCHOOLS (Continued)

S105628778

Completed Area Name: Roosevelt High School
Completed Sub Area Name: Not reported
Completed Document Type: Operations and Maintenance Report
Completed Date: 05/27/2008
Comments: DTSC approved the operation and maintenance report

Completed Area Name: Riverheights Intermediate School
Completed Sub Area Name: Not reported
Completed Document Type: Operations and Maintenance Report
Completed Date: 05/08/2008
Comments: DTSC approved the Operation and Maintenance report provided DTSC comments are incorporated in future field work/reports.

Completed Area Name: Riverheights Intermediate School
Completed Sub Area Name: Not reported
Completed Document Type: Operations and Maintenance Report
Completed Date: 06/10/2008
Comments: DTSC approved the Operation and Maintenance report provided DTSC comments are incorporated in future field work/reports.

Completed Area Name: Roosevelt High School
Completed Sub Area Name: Not reported
Completed Document Type: Operations and Maintenance Plan
Completed Date: 05/27/2008
Comments: DTSC approved the operation and maintenance report

Completed Area Name: Roosevelt High School
Completed Sub Area Name: Not reported
Completed Document Type: Operations and Maintenance Report
Completed Date: 12/29/2008
Comments: DTSC accepted the Operation and Maintenance report provided DTSC comments are incorporated in future field work/reports.

Completed Area Name: Riverheights Intermediate School
Completed Sub Area Name: Not reported
Completed Document Type: Operations and Maintenance Report
Completed Date: 02/25/2009
Comments: DTSC accepted the Report with a comment to be considered in future.

Completed Area Name: Roosevelt High School
Completed Sub Area Name: Not reported
Completed Document Type: Operations and Maintenance Report
Completed Date: 11/06/2008
Comments: Report Accepted

Completed Area Name: Roosevelt High School
Completed Sub Area Name: Not reported
Completed Document Type: Operations and Maintenance Report
Completed Date: 04/08/2009
Comments: Sent out E-mail Concurrence on the letter.

Completed Area Name: Riverheights Intermediate School
Completed Sub Area Name: Not reported
Completed Document Type: Operations and Maintenance Report
Completed Date: 08/06/2009
Comments: DTSC concurred with the information in the report

Map ID
Direction
Distance
Elevation

MAP FINDINGS

Site

Database(s)

EDR ID Number
EPA ID Number

RIVER HEIGHTS INTER/ROOSEVELT HI SCHOOLS (Continued)

S105628778

Completed Area Name: Roosevelt High School
Completed Sub Area Name: Not reported
Completed Document Type: Operations and Maintenance Report
Completed Date: 08/06/2009
Comments: DTSC concurred with the information in the report

Completed Area Name: Riverheights Intermediate School
Completed Sub Area Name: Not reported
Completed Document Type: Operations and Maintenance Report
Completed Date: 11/03/2009
Comments: DTSC concurred with the Report.

Completed Area Name: Riverheights Intermediate School
Completed Sub Area Name: Not reported
Completed Document Type: Operations and Maintenance Report
Completed Date: 07/27/2010
Comments: Not reported

Completed Area Name: Riverheights Intermediate School
Completed Sub Area Name: Not reported
Completed Document Type: Operations and Maintenance Report
Completed Date: 07/27/2010
Comments: Not reported

Completed Area Name: Roosevelt High School
Completed Sub Area Name: Not reported
Completed Document Type: Operations and Maintenance Report
Completed Date: 10/28/2010
Comments: Not reported

Completed Area Name: Roosevelt High School
Completed Sub Area Name: Not reported
Completed Document Type: Operations and Maintenance Report
Completed Date: 10/28/2010
Comments: Not reported

Completed Area Name: Riverheights Intermediate School
Completed Sub Area Name: Not reported
Completed Document Type: Operations and Maintenance Report
Completed Date: 10/28/2010
Comments: Not reported

Completed Area Name: Riverheights Intermediate School
Completed Sub Area Name: Not reported
Completed Document Type: Monitoring Report
Completed Date: 12/06/2010
Comments: Not reported

Completed Area Name: Roosevelt High School
Completed Sub Area Name: Not reported
Completed Document Type: Monitoring Report
Completed Date: 12/06/2010
Comments: Not reported

Completed Area Name: Riverheights Intermediate School
Completed Sub Area Name: Not reported
Completed Document Type: Monitoring Report

Map ID
Direction
Distance
Elevation

MAP FINDINGS

Site

Database(s)

EDR ID Number
EPA ID Number

RIVER HEIGHTS INTER/ROOSEVELT HI SCHOOLS (Continued)

S105628778

Completed Date: 05/24/2011
Comments: Not reported

Completed Area Name: Roosevelt High School
Completed Sub Area Name: Not reported
Completed Document Type: Monitoring Report
Completed Date: 09/27/2011
Comments: Not reported

Completed Area Name: Roosevelt High School
Completed Sub Area Name: Not reported
Completed Document Type: Other Report
Completed Date: 12/14/2010
Comments: Not reported

Completed Area Name: Riverheights Intermediate School
Completed Sub Area Name: Not reported
Completed Document Type: Monitoring Report
Completed Date: 04/18/2011
Comments: Not reported

Completed Area Name: Riverheights Intermediate School
Completed Sub Area Name: Not reported
Completed Document Type: Operations and Maintenance Report
Completed Date: 09/27/2011
Comments: Not reported

Completed Area Name: Roosevelt High School
Completed Sub Area Name: Not reported
Completed Document Type: Operations and Maintenance Report
Completed Date: 01/23/2012
Comments: The Report is approved.

Completed Area Name: Riverheights Intermediate School
Completed Sub Area Name: Not reported
Completed Document Type: Operations and Maintenance Report
Completed Date: 11/21/2011
Comments: Not reported

Completed Area Name: PROJECT WIDE
Completed Sub Area Name: Not reported
Completed Document Type: 5 Year Review Reports
Completed Date: 03/23/2012
Comments: Based on the data review DTSC concurs with No Further Action. With that No future monitoring is required.

Completed Area Name: Riverheights Intermediate School
Completed Sub Area Name: Not reported
Completed Document Type: Operations and Maintenance Report
Completed Date: 12/02/2009
Comments: Reviewed and concurred.

Completed Area Name: Roosevelt High School
Completed Sub Area Name: Not reported
Completed Document Type: Operations and Maintenance Report
Completed Date: 12/10/2009
Comments: Concurred.

Map ID
Direction
Distance
Elevation

MAP FINDINGS

Site

Database(s)

EDR ID Number
EPA ID Number

RIVER HEIGHTS INTER/ROOSEVELT HI SCHOOLS (Continued)

S105628778

Completed Area Name: Riverheights Intermediate School
Completed Sub Area Name: Not reported
Completed Document Type: Operation & Maintenance Order/Agreement
Completed Date: 07/27/2006
Comments: Not reported

Completed Area Name: Roosevelt High School
Completed Sub Area Name: Not reported
Completed Document Type: Operation & Maintenance Order/Agreement
Completed Date: 10/06/2006
Comments: Not reported

Completed Area Name: PROJECT WIDE
Completed Sub Area Name: Not reported
Completed Document Type: Site Inspections/Visit (Non LUR)
Completed Date: 06/05/2005
Comments: Not reported

Completed Area Name: PROJECT WIDE
Completed Sub Area Name: Not reported
Completed Document Type: Site Inspections/Visit (Non LUR)
Completed Date: 06/16/2005
Comments: Not reported

Completed Area Name: PROJECT WIDE
Completed Sub Area Name: Not reported
Completed Document Type: Site Inspections/Visit (Non LUR)
Completed Date: 06/30/2005
Comments: Not reported

Completed Area Name: PROJECT WIDE
Completed Sub Area Name: Not reported
Completed Document Type: Site Inspections/Visit (Non LUR)
Completed Date: 06/03/2005
Comments: Not reported

Completed Area Name: PROJECT WIDE
Completed Sub Area Name: Not reported
Completed Document Type: School Cleanup Agreement
Completed Date: 07/31/2003
Comments: Not reported

Completed Area Name: PROJECT WIDE
Completed Sub Area Name: Not reported
Completed Document Type: Environmental Oversight Agreement
Completed Date: 10/28/2002
Comments: Not reported

Completed Area Name: PROJECT WIDE
Completed Sub Area Name: Not reported
Completed Document Type: Certification
Completed Date: 04/13/2009
Comments: DTSC certified that response action according to the DTSC-approved RAW is complete. Operation and maintenance is required

Completed Area Name: PROJECT WIDE
Completed Sub Area Name: Not reported

Map ID
Direction
Distance
Elevation

MAP FINDINGS

Site

Database(s)

EDR ID Number
EPA ID Number

RIVER HEIGHTS INTER/ROOSEVELT HI SCHOOLS (Continued)

S105628778

Completed Document Type: Cost Recovery Closeout Memo
Completed Date: 09/12/2012
Comments: Project is complet with No Further Action

Future Area Name: Not reported
Future Sub Area Name: Not reported
Future Document Type: Not reported
Future Due Date: Not reported
Schedule Area Name: Not reported
Schedule Sub Area Name: Not reported
Schedule Document Type: Not reported
Schedule Due Date: Not reported
Schedule Revised Date: Not reported

22
West
1/4-1/2
0.484 mi.
2555 ft.

PABLO ECHEVERRIA DAIRY
7481 CLEVELAND
CORONA, CA 91720

LUST S105774955
ENF N/A
WDS
CIWQS
CERS

Relative:
Higher
Actual:
617 ft.

LUST:
Name: ECHEVERRIA DAIRY
Address: 7481 CLEVELAND AVE
City,State,Zip: CORONA, CA 92880
Lead Agency: DEPARTMENT OF TOXIC SUBSTANCES CONTROL
Case Type: LUST Cleanup Site
Geo Track: http://geotracker.waterboards.ca.gov/profile_report.asp?global_id=T0606523936
Global Id: T0606523936
Latitude: 33.9539884
Longitude: -117.5670504
Status: Completed - Case Closed
Status Date: 09/01/2004
Case Worker: SB
RB Case Number: 083304007T
Local Agency: DEPARTMENT OF TOXIC SUBSTANCES CONTROL
File Location: DTSC
Local Case Number: 33020005
Potential Media Affect: Other Groundwater (uses other than drinking water)
Potential Contaminants of Concern: Gasoline
Site History: Not reported

LUST:
Global Id: T0606523936
Contact Type: Regional Board Caseworker
Contact Name: ROSE SCOTT
Organization Name: SANTA ANA RWQCB (REGION 8)
Address: 3737 MAIN STREET, SUITE 500
City: RIVERSIDE
Email: rose.scott@waterboards.ca.gov
Phone Number: 9513206375

Global Id: T0606523936
Contact Type: Local Agency Caseworker
Contact Name: S. BLANCO
Organization Name: DEPARTMENT OF TOXIC SUBSTANCES CONTROL
Address: 1515 TOLLHOUSE ROAD
City: CLOVIS
Email: Not reported

Map ID
Direction
Distance
Elevation

MAP FINDINGS

Site

Database(s)

EDR ID Number
EPA ID Number

PABLO ECHEVERRIA DAIRY (Continued)

S105774955

Phone Number: Not reported

LUST:

Global Id: T0606523936
Action Type: Other
Date: 04/01/2002
Action: Leak Discovery

Global Id: T0606523936
Action Type: ENFORCEMENT
Date: 06/19/2007
Action: Referral to Other State Agency

Global Id: T0606523936
Action Type: REMEDIATION
Date: 09/17/2004
Action: Not reported

Global Id: T0606523936
Action Type: Other
Date: 01/27/2004
Action: Leak Reported

LUST:

Global Id: T0606523936
Status: Open - Case Begin Date
Status Date: 04/01/2002

Global Id: T0606523936
Status: Open - Remediation
Status Date: 08/19/2004

Global Id: T0606523936
Status: Completed - Case Closed
Status Date: 09/01/2004

ENF:

Name: PABLO ECHEVERRIA DAIRY
Address: 7481 CLEVELAND
City,State,Zip: CORONA, CA 91720
Region: 8
Facility Id: 247058
Agency Name: Echeverria, Pablo
Place Type: Growing
Place Subtype: Animal Feeding
Facility Type: Agricultural
Agency Type: Privately-Owned Business
Of Agencies: 1
Place Latitude: Not reported
Place Longitude: Not reported
SIC Code 1: 241
SIC Desc 1: Dairy Farms
SIC Code 2: Not reported
SIC Desc 2: Not reported
SIC Code 3: Not reported

Map ID
Direction
Distance
Elevation

MAP FINDINGS

Site

Database(s)

EDR ID Number
EPA ID Number

PABLO ECHEVERRIA DAIRY (Continued)

S105774955

SIC Desc 3:	Not reported
NAICS Code 1:	Not reported
NAICS Desc 1:	Not reported
NAICS Code 2:	Not reported
NAICS Desc 2:	Not reported
NAICS Code 3:	Not reported
NAICS Desc 3:	Not reported
# Of Places:	1
Source Of Facility:	Reg Meas
Design Flow:	0.0001
Threat To Water Quality:	2
Complexity:	C
Pretreatment:	X - Facility is not a POTW
Facility Waste Type:	Solid wastes, NEC
Facility Waste Type 2:	Stormwater runoff
Facility Waste Type 3:	Not reported
Facility Waste Type 4:	Not reported
Program:	ANIWSTCOWS
Program Category1:	ANIMALWASTE
Program Category2:	NPDESWW
# Of Programs:	1
WDID:	8 335225001
Reg Measure Id:	209369
Reg Measure Type:	Enrollee
Region:	8
Order #:	99-011
Npdes# CA#:	CAG018001
Major-Minor:	Not reported
Npdes Type:	Not reported
Reclamation:	N - No
Dredge Fill Fee:	Not reported
301H:	Not reported
Application Fee Amt Received:	Not reported
Status:	Historical
Status Date:	03/18/2014
Effective Date:	09/09/1999
Expiration/Review Date:	Not reported
Termination Date:	01/29/2002
WDR Review - Amend:	Not reported
WDR Review - Revise/Renew:	Not reported
WDR Review - Rescind:	Not reported
WDR Review - No Action Required:	Not reported
WDR Review - Pending:	Not reported
WDR Review - Planned:	Not reported
Status Enrollee:	Y
Individual/General:	I
Fee Code:	Not reported
Direction/Voice:	Passive
Enforcement Id(EID):	224906
Region:	8
Order / Resolution Number:	85-019
Enforcement Action Type:	Clean-up and Abatement Order
Effective Date:	01/11/1985
Adoption/Issuance Date:	Not reported
Achieve Date:	Not reported
Termination Date:	03/16/2012
ACL Issuance Date:	Not reported

Map ID
Direction
Distance
Elevation

MAP FINDINGS

Site

Database(s)

EDR ID Number
EPA ID Number

PABLO ECHEVERRIA DAIRY (Continued)

S105774955

EPL Issuance Date: Not reported
Status: Historical
Title: CAO 85-19 for Pablo Echeverria
Description: IMPROVE CONTAINMENT CONTROLS.
Program: NPDNONMUNIPRCS
Latest Milestone Completion Date: Not reported
Of Programs1: 1
Total Assessment Amount: 0
Initial Assessed Amount: 0
Liability \$ Amount: 0
Project \$ Amount: 0
Liability \$ Paid: 0
Project \$ Completed: 0
Total \$ Paid/Completed Amount: 0

WDS:

Name: MAYA DAIRY
Address: 7481 CLEVELAND
City: CORONA
Facility ID: Santa Ana River 335662001
Facility Type: Agricultural - Facility that treats and/or disposes of the wastes associated with confined and concentrated animal feeding, confined animal feeding, confined animal holding, confined and concentrated aquatic animal production facilities, and aquaculture. the treatment and/or disposal of agricultural return water is included in this category.
Facility Status: Active - Any facility with a continuous or seasonal discharge that is under Waste Discharge Requirements.
NPDES Number: CAG018001 The 1st 2 characters designate the state. The remaining 7 are assigned by the Regional Board
Subregion: 8
Facility Telephone: 9095973243
Facility Contact: JUAN ECHEVERRIA
Agency Name: ECHEVERRIA JUAN
Agency Address: 8762 KIMBALL AVENUE
Agency City,St,Zip: CHINO 91710
Agency Contact: JUAN ECHEVERRIA
Agency Telephone: 9095973243
Agency Type: Private
SIC Code: 241
SIC Code 2: Not reported
Primary Waste Type: Designated/Influent or Solid Wastes that pose a significant threat to water quality because of their high concentrations (E.G., BOD, Hardness, TRF, Chloride). 'Manageable' hazardous wastes (E.G., inorganic salts and heavy metals) are included in this category.
Primary Waste: STORMS
Waste Type2: D
Waste2: Stormwater Runoff
Primary Waste Type: Designated/Influent or Solid Wastes that pose a significant threat to water quality because of their high concentrations (E.G., BOD, Hardness, TRF, Chloride). 'Manageable' hazardous wastes (E.G., inorganic salts and heavy metals) are included in this category.
Secondary Waste: Solid Wastes
Secondary Waste Type: Designated/Influent or Solid Wastes that pose a significant threat to water quality because of their high concentrations (E.G., BOD, Hardness, TRF, Chloride). 'Manageable' hazardous wastes (E.G., inorganic salts and heavy metals) are included in this category.

Map ID
Direction
Distance
Elevation

MAP FINDINGS

Site

Database(s)

EDR ID Number
EPA ID Number

PABLO ECHEVERRIA DAIRY (Continued)

S105774955

Design Flow: 0
Baseline Flow: 0
Reclamation: No reclamation requirements associated with this facility.
POTW: The facility is not a POTW.
Treat To Water: Moderate Threat to Water Quality. A violation could have a major adverse impact on receiving biota, can cause aesthetic impairment to a significant human population, or render unusable a potential domestic or municipal water supply. Aesthetic impairment would include nuisance from a waste treatment facility.
Complexity: Category C - Facilities having no waste treatment systems, such as cooling water dischargers or those who must comply through best management practices, facilities with passive waste treatment and disposal systems, such as septic systems with subsurface disposal, or dischargers having waste storage systems with land disposal such as dairy waste ponds.

CIWQS:

Name: PABLO ECHEVERRIA DAIRY
Address: 7481 CLEVELAND
City,State,Zip: CORONA, CA 91720
Agency: Echeverria, Pablo
Agency Address: 4403 Bear Mountain Boulevard, Bakersfield, CA 93313
Place/Project Type: Animal Feeding Facility
SIC/NAICS: 241
Region: 8
Program: ANIWSTCOWS
Regulatory Measure Status: Historical
Regulatory Measure Type: Enrollee
Order Number: 99-011
WDID: 8 335225001
NPDES Number: CAG018001
Adoption Date: Not reported
Effective Date: 09/09/1999
Termination Date: 01/29/2002
Expiration/Review Date: Not reported
Design Flow: 0.0001
Major/Minor: Not reported
Complexity: C
TTWQ: 2
Enforcement Actions within 5 years: 0
Violations within 5 years: 0
Latitude: Not reported
Longitude: Not reported

CERS:

Name: ECHEVERRIA DAIRY
Address: 7481 CLEVELAND AVE
City,State,Zip: CORONA, CA 92880
Site ID: 199897
CERS ID: T0606523936
CERS Description: Leaking Underground Storage Tank Cleanup Site

Affiliation:

Affiliation Type Desc: Local Agency Caseworker
Entity Name: S. BLANCO - DEPARTMENT OF TOXIC SUBSTANCES CONTROL
Entity Title: Not reported
Affiliation Address: 1515 TOLLHOUSE ROAD

Map ID
 Direction
 Distance
 Elevation

MAP FINDINGS

Site

Database(s)

EDR ID Number
 EPA ID Number

PABLO ECHEVERRIA DAIRY (Continued)

S105774955

Affiliation City: CLOVIS
 Affiliation State: CA
 Affiliation Country: Not reported
 Affiliation Zip: Not reported
 Affiliation Phone: Not reported

Affiliation Type Desc: Regional Board Caseworker
 Entity Name: ROSE SCOTT - SANTA ANA RWQCB (REGION 8)
 Entity Title: Not reported
 Affiliation Address: 3737 MAIN STREET, SUITE 500
 Affiliation City: RIVERSIDE
 Affiliation State: CA
 Affiliation Country: Not reported
 Affiliation Zip: Not reported
 Affiliation Phone: 9513206375

D23
WNW
1/2-1
0.527 mi.
2783 ft.

EASTVALE ELEMENTARY
13031 ORANGE STREET
CORONA, CA 92880
Site 2 of 2 in cluster D

ENVIROSTOR **S107736259**
SCH **N/A**
CERS

Relative:
Higher
Actual:
621 ft.

ENVIROSTOR:
 Name: EASTVALE ELEMENTARY
 Address: 13031 ORANGE STREET
 City,State,Zip: CORONA, CA 92880
 Facility ID: 33010022
 Status: No Further Action
 Status Date: 09/12/2001
 Site Code: 404150
 Site Type: School Investigation
 Site Type Detailed: School
 Acres: 10
 NPL: NO
 Regulatory Agencies: SMBRP
 Lead Agency: SMBRP
 Program Manager: Kamili Siglowide
 Supervisor: Charles Ridenour
 Division Branch: Southern California Schools & Brownfields Outreach
 Assembly: 60
 Senate: 31
 Special Program: Not reported
 Restricted Use: NO
 Site Mgmt Req: NONE SPECIFIED
 Funding: School District
 Latitude: 33.95913
 Longitude: -117.5674
 APN: NONE SPECIFIED
 Past Use: AGRICULTURAL - ROW CROPS, RESIDENTIAL AREA
 Potential COC: Nitrate Nitrite
 Confirmed COC: Nitrate Nitrite
 Potential Description: SOIL
 Alias Name: CORONA-NORCA USD
 Alias Type: Alternate Name
 Alias Name: CORONA/NORCO USD-EASTVALE ELEM SCHOOL
 Alias Type: Alternate Name
 Alias Name: EASTVALE ELEMENTARY SCHOOL SITE

Map ID
Direction
Distance
Elevation

MAP FINDINGS

Site

Database(s)

EDR ID Number
EPA ID Number

EASTVALE ELEMENTARY (Continued)

S107736259

Alias Type: Alternate Name
Alias Name: HORIZON CONTINUATION HIGH SCHOOL
Alias Type: Alternate Name
Alias Name: 404150
Alias Type: Project Code (Site Code)
Alias Name: 33010022
Alias Type: Envirostor ID Number

Completed Info:

Completed Area Name: PROJECT WIDE
Completed Sub Area Name: Not reported
Completed Document Type: Preliminary Endangerment Assessment Report
Completed Date: 11/09/2001
Comments: Not reported

Completed Area Name: PROJECT WIDE
Completed Sub Area Name: Not reported
Completed Document Type: Preliminary Endangerment Assessment Workplan
Completed Date: 11/21/2000
Comments: Not reported

Completed Area Name: PROJECT WIDE
Completed Sub Area Name: Not reported
Completed Document Type: Site Inspections/Visit (Non LUR)
Completed Date: 10/04/2000
Comments: Not reported

Completed Area Name: PROJECT WIDE
Completed Sub Area Name: Not reported
Completed Document Type: Cost Recovery Closeout Memo
Completed Date: 11/21/2001
Comments: DTSC sent a CRU to the accounting to summarize costs associated with the VCA.

Completed Area Name: PROJECT WIDE
Completed Sub Area Name: Not reported
Completed Document Type: Environmental Oversight Agreement
Completed Date: 09/18/2000
Comments: Not reported

Future Area Name: Not reported
Future Sub Area Name: Not reported
Future Document Type: Not reported
Future Due Date: Not reported
Schedule Area Name: Not reported
Schedule Sub Area Name: Not reported
Schedule Document Type: Not reported
Schedule Due Date: Not reported
Schedule Revised Date: Not reported

SCH:

Name: EASTVALE ELEMENTARY
Address: 13031 ORANGE STREET
City,State,Zip: CORONA, CA 92880
Facility ID: 33010022
Site Type: School Investigation

Map ID
Direction
Distance
Elevation

MAP FINDINGS

Site

Database(s)

EDR ID Number
EPA ID Number

EASTVALE ELEMENTARY (Continued)

S107736259

Site Type Detail: School
Site Mgmt. Req.: NONE SPECIFIED
Acres: 10
National Priorities List: NO
Cleanup Oversight Agencies: SMBRP
Lead Agency: SMBRP
Lead Agency Description: DTSC - Site Cleanup Program
Project Manager: Kamili Siglowide
Supervisor: Charles Ridenour
Division Branch: Southern California Schools & Brownfields Outreach
Site Code: 404150
Assembly: 60
Senate: 31
Special Program Status: Not reported
Status: No Further Action
Status Date: 09/12/2001
Restricted Use: NO
Funding: School District
Latitude: 33.95913
Longitude: -117.5674
APN: NONE SPECIFIED
Past Use: AGRICULTURAL - ROW CROPS, RESIDENTIAL AREA
Potential COC: Nitrate, Nitrite
Confirmed COC: Nitrate, Nitrite
Potential Description: SOIL
Alias Name: CORONA-NORCA USD
Alias Type: Alternate Name
Alias Name: CORONA/NORCO USD-EASTVALE ELEM SCHOOL
Alias Type: Alternate Name
Alias Name: EASTVALE ELEMENTARY SCHOOL SITE
Alias Type: Alternate Name
Alias Name: HORIZON CONTINUATION HIGH SCHOOL
Alias Type: Alternate Name
Alias Name: 404150
Alias Type: Project Code (Site Code)
Alias Name: 33010022
Alias Type: Envirostor ID Number

Completed Info:

Completed Area Name: PROJECT WIDE
Completed Sub Area Name: Not reported
Completed Document Type: Preliminary Endangerment Assessment Report
Completed Date: 11/09/2001
Comments: Not reported

Completed Area Name: PROJECT WIDE
Completed Sub Area Name: Not reported
Completed Document Type: Preliminary Endangerment Assessment Workplan
Completed Date: 11/21/2000
Comments: Not reported

Completed Area Name: PROJECT WIDE
Completed Sub Area Name: Not reported
Completed Document Type: Site Inspections/Visit (Non LUR)
Completed Date: 10/04/2000
Comments: Not reported

Completed Area Name: PROJECT WIDE

Map ID
Direction
Distance
Elevation

MAP FINDINGS

Site

Database(s)

EDR ID Number
EPA ID Number

EASTVALE ELEMENTARY (Continued)

S107736259

Completed Sub Area Name: Not reported
Completed Document Type: Cost Recovery Closeout Memo
Completed Date: 11/21/2001
Comments: DTSC sent a CRU to the accounting to summarize costs associated with the VCA.

Completed Area Name: PROJECT WIDE
Completed Sub Area Name: Not reported
Completed Document Type: Environmental Oversight Agreement
Completed Date: 09/18/2000
Comments: Not reported

Future Area Name: Not reported
Future Sub Area Name: Not reported
Future Document Type: Not reported
Future Due Date: Not reported
Schedule Area Name: Not reported
Schedule Sub Area Name: Not reported
Schedule Document Type: Not reported
Schedule Due Date: Not reported
Schedule Revised Date: Not reported

CERS:

Name: EASTVALE ELEMENTARY
Address: 13031 ORANGE STREET
City,State,Zip: CORONA, CA 92880
Site ID: 336962
CERS ID: 33010022
CERS Description: School Investigation

Affiliation:

Affiliation Type Desc: Lead Project Manager
Entity Name: KAMILI SIGLOWIDE
Entity Title: Not reported
Affiliation Address: Not reported
Affiliation City: SACRAMENTO
Affiliation State: CA
Affiliation Country: Not reported
Affiliation Zip: Not reported
Affiliation Phone: Not reported

Affiliation Type Desc: Supervisor
Entity Name: Charles Ridenour
Entity Title: Not reported
Affiliation Address: Not reported
Affiliation City: Not reported
Affiliation State: Not reported
Affiliation Country: Not reported
Affiliation Zip: Not reported
Affiliation Phone: Not reported

Count: 3 records.

ORPHAN SUMMARY

City	EDR ID	Site Name	Site Address	Zip	Database(s)
CORONA	S108543029	LYON/COPLEY CORONA ASSO. L.P.	N/A MAIN STREET-LOT 102		CPS-SLIC
MIRA LOMA	S107534537		500 HAMNER STREET, SPACE #430,	91752	CDL
NORCO	S107539853		ON HAMNER, 1/8 MI N OF 6TH STR	92860	CDL

GOVERNMENT RECORDS SEARCHED / DATA CURRENCY TRACKING

To maintain currency of the following federal and state databases, EDR contacts the appropriate governmental agency on a monthly or quarterly basis, as required.

Number of Days to Update: Provides confirmation that EDR is reporting records that have been updated within 90 days from the date the government agency made the information available to the public.

STANDARD ENVIRONMENTAL RECORDS

Federal NPL site list

NPL: National Priority List

National Priorities List (Superfund). The NPL is a subset of CERCLIS and identifies over 1,200 sites for priority cleanup under the Superfund Program. NPL sites may encompass relatively large areas. As such, EDR provides polygon coverage for over 1,000 NPL site boundaries produced by EPA's Environmental Photographic Interpretation Center (EPIC) and regional EPA offices.

Date of Government Version: 07/19/2019	Source: EPA
Date Data Arrived at EDR: 07/30/2019	Telephone: N/A
Date Made Active in Reports: 09/03/2019	Last EDR Contact: 10/02/2019
Number of Days to Update: 35	Next Scheduled EDR Contact: 01/13/2020
	Data Release Frequency: Quarterly

NPL Site Boundaries

Sources:

EPA's Environmental Photographic Interpretation Center (EPIC)
Telephone: 202-564-7333

EPA Region 1
Telephone 617-918-1143

EPA Region 6
Telephone: 214-655-6659

EPA Region 3
Telephone 215-814-5418

EPA Region 7
Telephone: 913-551-7247

EPA Region 4
Telephone 404-562-8033

EPA Region 8
Telephone: 303-312-6774

EPA Region 5
Telephone 312-886-6686

EPA Region 9
Telephone: 415-947-4246

EPA Region 10
Telephone 206-553-8665

Proposed NPL: Proposed National Priority List Sites

A site that has been proposed for listing on the National Priorities List through the issuance of a proposed rule in the Federal Register. EPA then accepts public comments on the site, responds to the comments, and places on the NPL those sites that continue to meet the requirements for listing.

Date of Government Version: 07/19/2019	Source: EPA
Date Data Arrived at EDR: 07/30/2019	Telephone: N/A
Date Made Active in Reports: 09/03/2019	Last EDR Contact: 10/02/2019
Number of Days to Update: 35	Next Scheduled EDR Contact: 01/13/2020
	Data Release Frequency: Quarterly

NPL LIENS: Federal Superfund Liens

Federal Superfund Liens. Under the authority granted the USEPA by CERCLA of 1980, the USEPA has the authority to file liens against real property in order to recover remedial action expenditures or when the property owner received notification of potential liability. USEPA compiles a listing of filed notices of Superfund Liens.

GOVERNMENT RECORDS SEARCHED / DATA CURRENCY TRACKING

Date of Government Version: 10/15/1991
Date Data Arrived at EDR: 02/02/1994
Date Made Active in Reports: 03/30/1994
Number of Days to Update: 56

Source: EPA
Telephone: 202-564-4267
Last EDR Contact: 08/15/2011
Next Scheduled EDR Contact: 11/28/2011
Data Release Frequency: No Update Planned

Federal Delisted NPL site list

Delisted NPL: National Priority List Deletions

The National Oil and Hazardous Substances Pollution Contingency Plan (NCP) establishes the criteria that the EPA uses to delete sites from the NPL. In accordance with 40 CFR 300.425.(e), sites may be deleted from the NPL where no further response is appropriate.

Date of Government Version: 07/19/2019
Date Data Arrived at EDR: 07/30/2019
Date Made Active in Reports: 09/03/2019
Number of Days to Update: 35

Source: EPA
Telephone: N/A
Last EDR Contact: 10/02/2019
Next Scheduled EDR Contact: 01/13/2020
Data Release Frequency: Quarterly

Federal CERCLIS list

FEDERAL FACILITY: Federal Facility Site Information listing

A listing of National Priority List (NPL) and Base Realignment and Closure (BRAC) sites found in the Comprehensive Environmental Response, Compensation and Liability Information System (CERCLIS) Database where EPA Federal Facilities Restoration and Reuse Office is involved in cleanup activities.

Date of Government Version: 04/03/2019
Date Data Arrived at EDR: 04/05/2019
Date Made Active in Reports: 05/14/2019
Number of Days to Update: 39

Source: Environmental Protection Agency
Telephone: 703-603-8704
Last EDR Contact: 07/03/2019
Next Scheduled EDR Contact: 10/14/2019
Data Release Frequency: Varies

SEMS: Superfund Enterprise Management System

SEMS (Superfund Enterprise Management System) tracks hazardous waste sites, potentially hazardous waste sites, and remedial activities performed in support of EPA's Superfund Program across the United States. The list was formerly known as CERCLIS, renamed to SEMS by the EPA in 2015. The list contains data on potentially hazardous waste sites that have been reported to the USEPA by states, municipalities, private companies and private persons, pursuant to Section 103 of the Comprehensive Environmental Response, Compensation, and Liability Act (CERCLA). This dataset also contains sites which are either proposed to or on the National Priorities List (NPL) and the sites which are in the screening and assessment phase for possible inclusion on the NPL.

Date of Government Version: 07/19/2019
Date Data Arrived at EDR: 07/30/2019
Date Made Active in Reports: 09/03/2019
Number of Days to Update: 35

Source: EPA
Telephone: 800-424-9346
Last EDR Contact: 10/02/2019
Next Scheduled EDR Contact: 10/28/2019
Data Release Frequency: Quarterly

Federal CERCLIS NFRAP site list

SEMS-ARCHIVE: Superfund Enterprise Management System Archive

GOVERNMENT RECORDS SEARCHED / DATA CURRENCY TRACKING

SEMS-ARCHIVE (Superfund Enterprise Management System Archive) tracks sites that have no further interest under the Federal Superfund Program based on available information. The list was formerly known as the CERCLIS-NFRAP, renamed to SEMS ARCHIVE by the EPA in 2015. EPA may perform a minimal level of assessment work at a site while it is archived if site conditions change and/or new information becomes available. Archived sites have been removed and archived from the inventory of SEMS sites. Archived status indicates that, to the best of EPA's knowledge, assessment at a site has been completed and that EPA has determined no further steps will be taken to list the site on the National Priorities List (NPL), unless information indicates this decision was not appropriate or other considerations require a recommendation for listing at a later time. The decision does not necessarily mean that there is no hazard associated with a given site; it only means that, based upon available information, the location is not judged to be potential NPL site.

Date of Government Version: 07/19/2019	Source: EPA
Date Data Arrived at EDR: 07/30/2019	Telephone: 800-424-9346
Date Made Active in Reports: 09/03/2019	Last EDR Contact: 10/02/2019
Number of Days to Update: 35	Next Scheduled EDR Contact: 10/28/2019
	Data Release Frequency: Quarterly

Federal RCRA CORRACTS facilities list

CORRACTS: Corrective Action Report

CORRACTS identifies hazardous waste handlers with RCRA corrective action activity.

Date of Government Version: 03/25/2019	Source: EPA
Date Data Arrived at EDR: 03/27/2019	Telephone: 800-424-9346
Date Made Active in Reports: 04/17/2019	Last EDR Contact: 09/16/2019
Number of Days to Update: 21	Next Scheduled EDR Contact: 01/06/2020
	Data Release Frequency: Quarterly

Federal RCRA non-CORRACTS TSD facilities list

RCRA-TSDF: RCRA - Treatment, Storage and Disposal

RCRAInfo is EPA's comprehensive information system, providing access to data supporting the Resource Conservation and Recovery Act (RCRA) of 1976 and the Hazardous and Solid Waste Amendments (HSWA) of 1984. The database includes selective information on sites which generate, transport, store, treat and/or dispose of hazardous waste as defined by the Resource Conservation and Recovery Act (RCRA). Transporters are individuals or entities that move hazardous waste from the generator offsite to a facility that can recycle, treat, store, or dispose of the waste. TSDFs treat, store, or dispose of the waste.

Date of Government Version: 03/25/2019	Source: Environmental Protection Agency
Date Data Arrived at EDR: 03/27/2019	Telephone: (415) 495-8895
Date Made Active in Reports: 04/17/2019	Last EDR Contact: 09/16/2019
Number of Days to Update: 21	Next Scheduled EDR Contact: 01/06/2020
	Data Release Frequency: Quarterly

Federal RCRA generators list

RCRA-LQG: RCRA - Large Quantity Generators

RCRAInfo is EPA's comprehensive information system, providing access to data supporting the Resource Conservation and Recovery Act (RCRA) of 1976 and the Hazardous and Solid Waste Amendments (HSWA) of 1984. The database includes selective information on sites which generate, transport, store, treat and/or dispose of hazardous waste as defined by the Resource Conservation and Recovery Act (RCRA). Large quantity generators (LQGs) generate over 1,000 kilograms (kg) of hazardous waste, or over 1 kg of acutely hazardous waste per month.

Date of Government Version: 03/25/2019	Source: Environmental Protection Agency
Date Data Arrived at EDR: 03/27/2019	Telephone: (415) 495-8895
Date Made Active in Reports: 04/17/2019	Last EDR Contact: 09/16/2019
Number of Days to Update: 21	Next Scheduled EDR Contact: 01/06/2020
	Data Release Frequency: Quarterly

GOVERNMENT RECORDS SEARCHED / DATA CURRENCY TRACKING

RCRA-SQG: RCRA - Small Quantity Generators

RCRAInfo is EPA's comprehensive information system, providing access to data supporting the Resource Conservation and Recovery Act (RCRA) of 1976 and the Hazardous and Solid Waste Amendments (HSWA) of 1984. The database includes selective information on sites which generate, transport, store, treat and/or dispose of hazardous waste as defined by the Resource Conservation and Recovery Act (RCRA). Small quantity generators (SQGs) generate between 100 kg and 1,000 kg of hazardous waste per month.

Date of Government Version: 03/25/2019	Source: Environmental Protection Agency
Date Data Arrived at EDR: 03/27/2019	Telephone: (415) 495-8895
Date Made Active in Reports: 04/17/2019	Last EDR Contact: 09/16/2019
Number of Days to Update: 21	Next Scheduled EDR Contact: 01/06/2020
	Data Release Frequency: Quarterly

RCRA-VSQG: RCRA - Very Small Quantity Generators (Formerly Conditionally Exempt Small Quantity Generators)

RCRAInfo is EPA's comprehensive information system, providing access to data supporting the Resource Conservation and Recovery Act (RCRA) of 1976 and the Hazardous and Solid Waste Amendments (HSWA) of 1984. The database includes selective information on sites which generate, transport, store, treat and/or dispose of hazardous waste as defined by the Resource Conservation and Recovery Act (RCRA). Very small quantity generators (VSQGs) generate less than 100 kg of hazardous waste, or less than 1 kg of acutely hazardous waste per month.

Date of Government Version: 03/25/2019	Source: Environmental Protection Agency
Date Data Arrived at EDR: 03/27/2019	Telephone: (415) 495-8895
Date Made Active in Reports: 04/17/2019	Last EDR Contact: 09/16/2019
Number of Days to Update: 21	Next Scheduled EDR Contact: 01/06/2020
	Data Release Frequency: Quarterly

Federal institutional controls / engineering controls registries

LUCIS: Land Use Control Information System

LUCIS contains records of land use control information pertaining to the former Navy Base Realignment and Closure properties.

Date of Government Version: 08/13/2019	Source: Department of the Navy
Date Data Arrived at EDR: 08/20/2019	Telephone: 843-820-7326
Date Made Active in Reports: 08/26/2019	Last EDR Contact: 08/07/2019
Number of Days to Update: 6	Next Scheduled EDR Contact: 11/25/2019
	Data Release Frequency: Varies

US ENG CONTROLS: Engineering Controls Sites List

A listing of sites with engineering controls in place. Engineering controls include various forms of caps, building foundations, liners, and treatment methods to create pathway elimination for regulated substances to enter environmental media or effect human health.

Date of Government Version: 08/19/2019	Source: Environmental Protection Agency
Date Data Arrived at EDR: 08/20/2019	Telephone: 703-603-0695
Date Made Active in Reports: 08/26/2019	Last EDR Contact: 08/20/2019
Number of Days to Update: 6	Next Scheduled EDR Contact: 12/09/2019
	Data Release Frequency: Varies

US INST CONTROL: Sites with Institutional Controls

A listing of sites with institutional controls in place. Institutional controls include administrative measures, such as groundwater use restrictions, construction restrictions, property use restrictions, and post remediation care requirements intended to prevent exposure to contaminants remaining on site. Deed restrictions are generally required as part of the institutional controls.

Date of Government Version: 08/19/2019	Source: Environmental Protection Agency
Date Data Arrived at EDR: 08/20/2019	Telephone: 703-603-0695
Date Made Active in Reports: 08/26/2019	Last EDR Contact: 08/20/2019
Number of Days to Update: 6	Next Scheduled EDR Contact: 12/09/2019
	Data Release Frequency: Varies

GOVERNMENT RECORDS SEARCHED / DATA CURRENCY TRACKING

Federal ERNS list

ERNS: Emergency Response Notification System

Emergency Response Notification System. ERNS records and stores information on reported releases of oil and hazardous substances.

Date of Government Version: 09/09/2019

Date Data Arrived at EDR: 09/09/2019

Date Made Active in Reports: 09/23/2019

Number of Days to Update: 14

Source: National Response Center, United States Coast Guard

Telephone: 202-267-2180

Last EDR Contact: 09/09/2019

Next Scheduled EDR Contact: 01/06/2020

Data Release Frequency: Quarterly

State- and tribal - equivalent NPL

RESPONSE: State Response Sites

Identifies confirmed release sites where DTSC is involved in remediation, either in a lead or oversight capacity. These confirmed release sites are generally high-priority and high potential risk.

Date of Government Version: 04/29/2019

Date Data Arrived at EDR: 04/30/2019

Date Made Active in Reports: 06/27/2019

Number of Days to Update: 58

Source: Department of Toxic Substances Control

Telephone: 916-323-3400

Last EDR Contact: 07/31/2019

Next Scheduled EDR Contact: 11/11/2019

Data Release Frequency: Quarterly

State- and tribal - equivalent CERCLIS

ENVIROSTOR: EnviroStor Database

The Department of Toxic Substances Control's (DTSC's) Site Mitigation and Brownfields Reuse Program's (SMBRP's) EnviroStor database identifies sites that have known contamination or sites for which there may be reasons to investigate further. The database includes the following site types: Federal Superfund sites (National Priorities List (NPL)); State Response, including Military Facilities and State Superfund; Voluntary Cleanup; and School sites. EnviroStor provides similar information to the information that was available in CalSites, and provides additional site information, including, but not limited to, identification of formerly-contaminated properties that have been released for reuse, properties where environmental deed restrictions have been recorded to prevent inappropriate land uses, and risk characterization information that is used to assess potential impacts to public health and the environment at contaminated sites.

Date of Government Version: 04/29/2019

Date Data Arrived at EDR: 04/30/2019

Date Made Active in Reports: 06/27/2019

Number of Days to Update: 58

Source: Department of Toxic Substances Control

Telephone: 916-323-3400

Last EDR Contact: 07/31/2019

Next Scheduled EDR Contact: 11/11/2019

Data Release Frequency: Quarterly

State and tribal landfill and/or solid waste disposal site lists

SWF/LF (SWIS): Solid Waste Information System

Active, Closed and Inactive Landfills. SWF/LF records typically contain an inventory of solid waste disposal facilities or landfills. These may be active or inactive facilities or open dumps that failed to meet RCRA Section 4004 criteria for solid waste landfills or disposal sites.

Date of Government Version: 05/13/2019

Date Data Arrived at EDR: 05/14/2019

Date Made Active in Reports: 07/17/2019

Number of Days to Update: 64

Source: Department of Resources Recycling and Recovery

Telephone: 916-341-6320

Last EDR Contact: 08/13/2019

Next Scheduled EDR Contact: 11/25/2019

Data Release Frequency: Quarterly

State and tribal leaking storage tank lists

GOVERNMENT RECORDS SEARCHED / DATA CURRENCY TRACKING

LUST REG 6L: Leaking Underground Storage Tank Case Listing

For more current information, please refer to the State Water Resources Control Board's LUST database.

Date of Government Version: 09/09/2003	Source: California Regional Water Quality Control Board Lahontan Region (6)
Date Data Arrived at EDR: 09/10/2003	Telephone: 530-542-5572
Date Made Active in Reports: 10/07/2003	Last EDR Contact: 09/12/2011
Number of Days to Update: 27	Next Scheduled EDR Contact: 12/26/2011
	Data Release Frequency: No Update Planned

LUST REG 7: Leaking Underground Storage Tank Case Listing

Leaking Underground Storage Tank locations. Imperial, Riverside, San Diego, Santa Barbara counties.

Date of Government Version: 02/26/2004	Source: California Regional Water Quality Control Board Colorado River Basin Region (7)
Date Data Arrived at EDR: 02/26/2004	Telephone: 760-776-8943
Date Made Active in Reports: 03/24/2004	Last EDR Contact: 08/01/2011
Number of Days to Update: 27	Next Scheduled EDR Contact: 11/14/2011
	Data Release Frequency: No Update Planned

LUST REG 8: Leaking Underground Storage Tanks

California Regional Water Quality Control Board Santa Ana Region (8). For more current information, please refer to the State Water Resources Control Board's LUST database.

Date of Government Version: 02/14/2005	Source: California Regional Water Quality Control Board Santa Ana Region (8)
Date Data Arrived at EDR: 02/15/2005	Telephone: 909-782-4496
Date Made Active in Reports: 03/28/2005	Last EDR Contact: 08/15/2011
Number of Days to Update: 41	Next Scheduled EDR Contact: 11/28/2011
	Data Release Frequency: No Update Planned

LUST REG 5: Leaking Underground Storage Tank Database

Leaking Underground Storage Tank locations. Alameda, Alpine, Amador, Butte, Colusa, Contra Costa, Calveras, El Dorado, Fresno, Glenn, Kern, Kings, Lake, Lassen, Madera, Mariposa, Merced, Modoc, Napa, Nevada, Placer, Plumas, Sacramento, San Joaquin, Shasta, Solano, Stanislaus, Sutter, Tehama, Tulare, Tuolumne, Yolo, Yuba counties.

Date of Government Version: 07/01/2008	Source: California Regional Water Quality Control Board Central Valley Region (5)
Date Data Arrived at EDR: 07/22/2008	Telephone: 916-464-4834
Date Made Active in Reports: 07/31/2008	Last EDR Contact: 07/01/2011
Number of Days to Update: 9	Next Scheduled EDR Contact: 10/17/2011
	Data Release Frequency: No Update Planned

LUST REG 4: Underground Storage Tank Leak List

Los Angeles, Ventura counties. For more current information, please refer to the State Water Resources Control Board's LUST database.

Date of Government Version: 09/07/2004	Source: California Regional Water Quality Control Board Los Angeles Region (4)
Date Data Arrived at EDR: 09/07/2004	Telephone: 213-576-6710
Date Made Active in Reports: 10/12/2004	Last EDR Contact: 09/06/2011
Number of Days to Update: 35	Next Scheduled EDR Contact: 12/19/2011
	Data Release Frequency: No Update Planned

LUST REG 3: Leaking Underground Storage Tank Database

Leaking Underground Storage Tank locations. Monterey, San Benito, San Luis Obispo, Santa Barbara, Santa Cruz counties.

Date of Government Version: 05/19/2003	Source: California Regional Water Quality Control Board Central Coast Region (3)
Date Data Arrived at EDR: 05/19/2003	Telephone: 805-542-4786
Date Made Active in Reports: 06/02/2003	Last EDR Contact: 07/18/2011
Number of Days to Update: 14	Next Scheduled EDR Contact: 10/31/2011
	Data Release Frequency: No Update Planned

LUST: Leaking Underground Fuel Tank Report (GEOTRACKER)

Leaking Underground Storage Tank (LUST) Sites included in GeoTracker. GeoTracker is the Water Boards data management system for sites that impact, or have the potential to impact, water quality in California, with emphasis on groundwater.

GOVERNMENT RECORDS SEARCHED / DATA CURRENCY TRACKING

Date of Government Version: 06/10/2019
Date Data Arrived at EDR: 06/11/2019
Date Made Active in Reports: 08/05/2019
Number of Days to Update: 55

Source: State Water Resources Control Board
Telephone: see region list
Last EDR Contact: 09/09/2019
Next Scheduled EDR Contact: 12/23/2019
Data Release Frequency: Quarterly

LUST REG 6V: Leaking Underground Storage Tank Case Listing

Leaking Underground Storage Tank locations. Inyo, Kern, Los Angeles, Mono, San Bernardino counties.

Date of Government Version: 06/07/2005
Date Data Arrived at EDR: 06/07/2005
Date Made Active in Reports: 06/29/2005
Number of Days to Update: 22

Source: California Regional Water Quality Control Board Victorville Branch Office (6)
Telephone: 760-241-7365
Last EDR Contact: 09/12/2011
Next Scheduled EDR Contact: 12/26/2011
Data Release Frequency: No Update Planned

LUST REG 1: Active Toxic Site Investigation

Del Norte, Humboldt, Lake, Mendocino, Modoc, Siskiyou, Sonoma, Trinity counties. For more current information, please refer to the State Water Resources Control Board's LUST database.

Date of Government Version: 02/01/2001
Date Data Arrived at EDR: 02/28/2001
Date Made Active in Reports: 03/29/2001
Number of Days to Update: 29

Source: California Regional Water Quality Control Board North Coast (1)
Telephone: 707-570-3769
Last EDR Contact: 08/01/2011
Next Scheduled EDR Contact: 11/14/2011
Data Release Frequency: No Update Planned

LUST REG 2: Fuel Leak List

Leaking Underground Storage Tank locations. Alameda, Contra Costa, Marin, Napa, San Francisco, San Mateo, Santa Clara, Solano, Sonoma counties.

Date of Government Version: 09/30/2004
Date Data Arrived at EDR: 10/20/2004
Date Made Active in Reports: 11/19/2004
Number of Days to Update: 30

Source: California Regional Water Quality Control Board San Francisco Bay Region (2)
Telephone: 510-622-2433
Last EDR Contact: 09/19/2011
Next Scheduled EDR Contact: 01/02/2012
Data Release Frequency: No Update Planned

LUST REG 9: Leaking Underground Storage Tank Report

Orange, Riverside, San Diego counties. For more current information, please refer to the State Water Resources Control Board's LUST database.

Date of Government Version: 03/01/2001
Date Data Arrived at EDR: 04/23/2001
Date Made Active in Reports: 05/21/2001
Number of Days to Update: 28

Source: California Regional Water Quality Control Board San Diego Region (9)
Telephone: 858-637-5595
Last EDR Contact: 09/26/2011
Next Scheduled EDR Contact: 01/09/2012
Data Release Frequency: No Update Planned

INDIAN LUST R10: Leaking Underground Storage Tanks on Indian Land

LUSTs on Indian land in Alaska, Idaho, Oregon and Washington.

Date of Government Version: 10/17/2018
Date Data Arrived at EDR: 03/07/2019
Date Made Active in Reports: 05/01/2019
Number of Days to Update: 55

Source: EPA Region 10
Telephone: 206-553-2857
Last EDR Contact: 07/29/2019
Next Scheduled EDR Contact: 11/04/2019
Data Release Frequency: Varies

INDIAN LUST R9: Leaking Underground Storage Tanks on Indian Land

LUSTs on Indian land in Arizona, California, New Mexico and Nevada

Date of Government Version: 10/10/2018
Date Data Arrived at EDR: 03/08/2019
Date Made Active in Reports: 05/01/2019
Number of Days to Update: 54

Source: Environmental Protection Agency
Telephone: 415-972-3372
Last EDR Contact: 07/29/2019
Next Scheduled EDR Contact: 11/04/2019
Data Release Frequency: Varies

GOVERNMENT RECORDS SEARCHED / DATA CURRENCY TRACKING

INDIAN LUST R8: Leaking Underground Storage Tanks on Indian Land

LUSTs on Indian land in Colorado, Montana, North Dakota, South Dakota, Utah and Wyoming.

Date of Government Version: 10/16/2018	Source: EPA Region 8
Date Data Arrived at EDR: 03/07/2019	Telephone: 303-312-6271
Date Made Active in Reports: 05/01/2019	Last EDR Contact: 07/29/2019
Number of Days to Update: 55	Next Scheduled EDR Contact: 11/04/2019
	Data Release Frequency: Varies

INDIAN LUST R7: Leaking Underground Storage Tanks on Indian Land

LUSTs on Indian land in Iowa, Kansas, and Nebraska

Date of Government Version: 02/19/2019	Source: EPA Region 7
Date Data Arrived at EDR: 03/07/2019	Telephone: 913-551-7003
Date Made Active in Reports: 05/01/2019	Last EDR Contact: 07/29/2019
Number of Days to Update: 55	Next Scheduled EDR Contact: 11/04/2019
	Data Release Frequency: Varies

INDIAN LUST R6: Leaking Underground Storage Tanks on Indian Land

LUSTs on Indian land in New Mexico and Oklahoma.

Date of Government Version: 11/01/2018	Source: EPA Region 6
Date Data Arrived at EDR: 03/07/2019	Telephone: 214-665-6597
Date Made Active in Reports: 05/01/2019	Last EDR Contact: 07/29/2019
Number of Days to Update: 55	Next Scheduled EDR Contact: 11/04/2019
	Data Release Frequency: Varies

INDIAN LUST R4: Leaking Underground Storage Tanks on Indian Land

LUSTs on Indian land in Florida, Mississippi and North Carolina.

Date of Government Version: 09/24/2018	Source: EPA Region 4
Date Data Arrived at EDR: 03/12/2019	Telephone: 404-562-8677
Date Made Active in Reports: 05/01/2019	Last EDR Contact: 07/23/2019
Number of Days to Update: 50	Next Scheduled EDR Contact: 11/04/2019
	Data Release Frequency: Varies

INDIAN LUST R1: Leaking Underground Storage Tanks on Indian Land

A listing of leaking underground storage tank locations on Indian Land.

Date of Government Version: 10/13/2018	Source: EPA Region 1
Date Data Arrived at EDR: 03/07/2019	Telephone: 617-918-1313
Date Made Active in Reports: 05/01/2019	Last EDR Contact: 07/29/2019
Number of Days to Update: 55	Next Scheduled EDR Contact: 11/04/2019
	Data Release Frequency: Varies

INDIAN LUST R5: Leaking Underground Storage Tanks on Indian Land

Leaking underground storage tanks located on Indian Land in Michigan, Minnesota and Wisconsin.

Date of Government Version: 10/12/2018	Source: EPA, Region 5
Date Data Arrived at EDR: 03/07/2019	Telephone: 312-886-7439
Date Made Active in Reports: 05/01/2019	Last EDR Contact: 07/29/2019
Number of Days to Update: 55	Next Scheduled EDR Contact: 11/04/2019
	Data Release Frequency: Varies

CPS-SLIC: Statewide SLIC Cases (GEOTRACKER)

Cleanup Program Sites (CPS; also known as Site Cleanups [SC] and formerly known as Spills, Leaks, Investigations, and Cleanups [SLIC] sites) included in GeoTracker. GeoTracker is the Water Boards data management system for sites that impact, or have the potential to impact, water quality in California, with emphasis on groundwater.

Date of Government Version: 06/10/2019	Source: State Water Resources Control Board
Date Data Arrived at EDR: 06/11/2019	Telephone: 866-480-1028
Date Made Active in Reports: 08/05/2019	Last EDR Contact: 09/09/2019
Number of Days to Update: 55	Next Scheduled EDR Contact: 12/23/2019
	Data Release Frequency: Varies

GOVERNMENT RECORDS SEARCHED / DATA CURRENCY TRACKING

SLIC REG 1: Active Toxic Site Investigations

The SLIC (Spills, Leaks, Investigations and Cleanup) program is designed to protect and restore water quality from spills, leaks, and similar discharges.

Date of Government Version: 04/03/2003
Date Data Arrived at EDR: 04/07/2003
Date Made Active in Reports: 04/25/2003
Number of Days to Update: 18

Source: California Regional Water Quality Control Board, North Coast Region (1)
Telephone: 707-576-2220
Last EDR Contact: 08/01/2011
Next Scheduled EDR Contact: 11/14/2011
Data Release Frequency: No Update Planned

SLIC REG 2: Spills, Leaks, Investigation & Cleanup Cost Recovery Listing

The SLIC (Spills, Leaks, Investigations and Cleanup) program is designed to protect and restore water quality from spills, leaks, and similar discharges.

Date of Government Version: 09/30/2004
Date Data Arrived at EDR: 10/20/2004
Date Made Active in Reports: 11/19/2004
Number of Days to Update: 30

Source: Regional Water Quality Control Board San Francisco Bay Region (2)
Telephone: 510-286-0457
Last EDR Contact: 09/19/2011
Next Scheduled EDR Contact: 01/02/2012
Data Release Frequency: No Update Planned

SLIC REG 3: Spills, Leaks, Investigation & Cleanup Cost Recovery Listing

The SLIC (Spills, Leaks, Investigations and Cleanup) program is designed to protect and restore water quality from spills, leaks, and similar discharges.

Date of Government Version: 05/18/2006
Date Data Arrived at EDR: 05/18/2006
Date Made Active in Reports: 06/15/2006
Number of Days to Update: 28

Source: California Regional Water Quality Control Board Central Coast Region (3)
Telephone: 805-549-3147
Last EDR Contact: 07/18/2011
Next Scheduled EDR Contact: 10/31/2011
Data Release Frequency: No Update Planned

SLIC REG 4: Spills, Leaks, Investigation & Cleanup Cost Recovery Listing

The SLIC (Spills, Leaks, Investigations and Cleanup) program is designed to protect and restore water quality from spills, leaks, and similar discharges.

Date of Government Version: 11/17/2004
Date Data Arrived at EDR: 11/18/2004
Date Made Active in Reports: 01/04/2005
Number of Days to Update: 47

Source: Region Water Quality Control Board Los Angeles Region (4)
Telephone: 213-576-6600
Last EDR Contact: 07/01/2011
Next Scheduled EDR Contact: 10/17/2011
Data Release Frequency: No Update Planned

SLIC REG 5: Spills, Leaks, Investigation & Cleanup Cost Recovery Listing

The SLIC (Spills, Leaks, Investigations and Cleanup) program is designed to protect and restore water quality from spills, leaks, and similar discharges.

Date of Government Version: 04/01/2005
Date Data Arrived at EDR: 04/05/2005
Date Made Active in Reports: 04/21/2005
Number of Days to Update: 16

Source: Regional Water Quality Control Board Central Valley Region (5)
Telephone: 916-464-3291
Last EDR Contact: 09/12/2011
Next Scheduled EDR Contact: 12/26/2011
Data Release Frequency: No Update Planned

SLIC REG 6V: Spills, Leaks, Investigation & Cleanup Cost Recovery Listing

The SLIC (Spills, Leaks, Investigations and Cleanup) program is designed to protect and restore water quality from spills, leaks, and similar discharges.

Date of Government Version: 05/24/2005
Date Data Arrived at EDR: 05/25/2005
Date Made Active in Reports: 06/16/2005
Number of Days to Update: 22

Source: Regional Water Quality Control Board, Victorville Branch
Telephone: 619-241-6583
Last EDR Contact: 08/15/2011
Next Scheduled EDR Contact: 11/28/2011
Data Release Frequency: No Update Planned

GOVERNMENT RECORDS SEARCHED / DATA CURRENCY TRACKING

SLIC REG 6L: SLIC Sites

The SLIC (Spills, Leaks, Investigations and Cleanup) program is designed to protect and restore water quality from spills, leaks, and similar discharges.

Date of Government Version: 09/07/2004
Date Data Arrived at EDR: 09/07/2004
Date Made Active in Reports: 10/12/2004
Number of Days to Update: 35

Source: California Regional Water Quality Control Board, Lahontan Region
Telephone: 530-542-5574
Last EDR Contact: 08/15/2011
Next Scheduled EDR Contact: 11/28/2011
Data Release Frequency: No Update Planned

SLIC REG 7: SLIC List

The SLIC (Spills, Leaks, Investigations and Cleanup) program is designed to protect and restore water quality from spills, leaks, and similar discharges.

Date of Government Version: 11/24/2004
Date Data Arrived at EDR: 11/29/2004
Date Made Active in Reports: 01/04/2005
Number of Days to Update: 36

Source: California Regional Quality Control Board, Colorado River Basin Region
Telephone: 760-346-7491
Last EDR Contact: 08/01/2011
Next Scheduled EDR Contact: 11/14/2011
Data Release Frequency: No Update Planned

SLIC REG 8: Spills, Leaks, Investigation & Cleanup Cost Recovery Listing

The SLIC (Spills, Leaks, Investigations and Cleanup) program is designed to protect and restore water quality from spills, leaks, and similar discharges.

Date of Government Version: 04/03/2008
Date Data Arrived at EDR: 04/03/2008
Date Made Active in Reports: 04/14/2008
Number of Days to Update: 11

Source: California Region Water Quality Control Board Santa Ana Region (8)
Telephone: 951-782-3298
Last EDR Contact: 09/12/2011
Next Scheduled EDR Contact: 12/26/2011
Data Release Frequency: No Update Planned

SLIC REG 9: Spills, Leaks, Investigation & Cleanup Cost Recovery Listing

The SLIC (Spills, Leaks, Investigations and Cleanup) program is designed to protect and restore water quality from spills, leaks, and similar discharges.

Date of Government Version: 09/10/2007
Date Data Arrived at EDR: 09/11/2007
Date Made Active in Reports: 09/28/2007
Number of Days to Update: 17

Source: California Regional Water Quality Control Board San Diego Region (9)
Telephone: 858-467-2980
Last EDR Contact: 08/08/2011
Next Scheduled EDR Contact: 11/21/2011
Data Release Frequency: No Update Planned

State and tribal registered storage tank lists

FEMA UST: Underground Storage Tank Listing

A listing of all FEMA owned underground storage tanks.

Date of Government Version: 05/15/2017
Date Data Arrived at EDR: 05/30/2017
Date Made Active in Reports: 10/13/2017
Number of Days to Update: 136

Source: FEMA
Telephone: 202-646-5797
Last EDR Contact: 08/26/2019
Next Scheduled EDR Contact: 10/21/2019
Data Release Frequency: Varies

MILITARY UST SITES: Military UST Sites (GEOTRACKER)

Military ust sites

Date of Government Version: 06/10/2019
Date Data Arrived at EDR: 06/11/2019
Date Made Active in Reports: 07/24/2019
Number of Days to Update: 43

Source: State Water Resources Control Board
Telephone: 866-480-1028
Last EDR Contact: 09/09/2019
Next Scheduled EDR Contact: 12/23/2019
Data Release Frequency: Varies

GOVERNMENT RECORDS SEARCHED / DATA CURRENCY TRACKING

UST: Active UST Facilities

Active UST facilities gathered from the local regulatory agencies

Date of Government Version: 06/10/2019	Source: SWRCB
Date Data Arrived at EDR: 06/11/2019	Telephone: 916-341-5851
Date Made Active in Reports: 07/23/2019	Last EDR Contact: 09/09/2019
Number of Days to Update: 42	Next Scheduled EDR Contact: 12/23/2019
	Data Release Frequency: Semi-Annually

UST CLOSURE: Proposed Closure of Underground Storage Tank (UST) Cases

UST cases that are being considered for closure by either the State Water Resources Control Board or the Executive Director have been posted for a 60-day public comment period. UST Case Closures being proposed for consideration by the State Water Resources Control Board. These are primarily UST cases that meet closure criteria under the decisional framework in State Water Board Resolution No. 92-49 and other Board orders. UST Case Closures proposed for consideration by the Executive Director pursuant to State Water Board Resolution No. 2012-0061. These are cases that meet the criteria of the Low-Threat UST Case Closure Policy. UST Case Closure Review Denials and Approved Orders.

Date of Government Version: 06/10/2019	Source: State Water Resources Control Board
Date Data Arrived at EDR: 06/12/2019	Telephone: 916-327-7844
Date Made Active in Reports: 07/23/2019	Last EDR Contact: 09/09/2019
Number of Days to Update: 41	Next Scheduled EDR Contact: 12/23/2019
	Data Release Frequency: Varies

AST: Aboveground Petroleum Storage Tank Facilities

A listing of aboveground storage tank petroleum storage tank locations.

Date of Government Version: 07/06/2016	Source: California Environmental Protection Agency
Date Data Arrived at EDR: 07/12/2016	Telephone: 916-327-5092
Date Made Active in Reports: 09/19/2016	Last EDR Contact: 09/12/2019
Number of Days to Update: 69	Next Scheduled EDR Contact: 12/30/2019
	Data Release Frequency: Varies

INDIAN UST R1: Underground Storage Tanks on Indian Land

The Indian Underground Storage Tank (UST) database provides information about underground storage tanks on Indian land in EPA Region 1 (Connecticut, Maine, Massachusetts, New Hampshire, Rhode Island, Vermont and ten Tribal Nations).

Date of Government Version: 10/03/2018	Source: EPA, Region 1
Date Data Arrived at EDR: 03/07/2019	Telephone: 617-918-1313
Date Made Active in Reports: 05/01/2019	Last EDR Contact: 07/29/2019
Number of Days to Update: 55	Next Scheduled EDR Contact: 11/04/2019
	Data Release Frequency: Varies

INDIAN UST R10: Underground Storage Tanks on Indian Land

The Indian Underground Storage Tank (UST) database provides information about underground storage tanks on Indian land in EPA Region 10 (Alaska, Idaho, Oregon, Washington, and Tribal Nations).

Date of Government Version: 10/17/2018	Source: EPA Region 10
Date Data Arrived at EDR: 03/07/2019	Telephone: 206-553-2857
Date Made Active in Reports: 05/01/2019	Last EDR Contact: 07/29/2019
Number of Days to Update: 55	Next Scheduled EDR Contact: 11/04/2019
	Data Release Frequency: Varies

INDIAN UST R9: Underground Storage Tanks on Indian Land

The Indian Underground Storage Tank (UST) database provides information about underground storage tanks on Indian land in EPA Region 9 (Arizona, California, Hawaii, Nevada, the Pacific Islands, and Tribal Nations).

Date of Government Version: 10/10/2018	Source: EPA Region 9
Date Data Arrived at EDR: 03/08/2019	Telephone: 415-972-3368
Date Made Active in Reports: 05/01/2019	Last EDR Contact: 07/29/2019
Number of Days to Update: 54	Next Scheduled EDR Contact: 11/04/2019
	Data Release Frequency: Varies

GOVERNMENT RECORDS SEARCHED / DATA CURRENCY TRACKING

INDIAN UST R4: Underground Storage Tanks on Indian Land

The Indian Underground Storage Tank (UST) database provides information about underground storage tanks on Indian land in EPA Region 4 (Alabama, Florida, Georgia, Kentucky, Mississippi, North Carolina, South Carolina, Tennessee and Tribal Nations)

Date of Government Version: 09/24/2018	Source: EPA Region 4
Date Data Arrived at EDR: 03/12/2019	Telephone: 404-562-9424
Date Made Active in Reports: 05/01/2019	Last EDR Contact: 07/23/2019
Number of Days to Update: 50	Next Scheduled EDR Contact: 11/04/2019
	Data Release Frequency: Varies

INDIAN UST R5: Underground Storage Tanks on Indian Land

The Indian Underground Storage Tank (UST) database provides information about underground storage tanks on Indian land in EPA Region 5 (Michigan, Minnesota and Wisconsin and Tribal Nations).

Date of Government Version: 10/12/2018	Source: EPA Region 5
Date Data Arrived at EDR: 03/07/2019	Telephone: 312-886-6136
Date Made Active in Reports: 05/01/2019	Last EDR Contact: 07/29/2019
Number of Days to Update: 55	Next Scheduled EDR Contact: 11/05/2019
	Data Release Frequency: Varies

INDIAN UST R6: Underground Storage Tanks on Indian Land

The Indian Underground Storage Tank (UST) database provides information about underground storage tanks on Indian land in EPA Region 6 (Louisiana, Arkansas, Oklahoma, New Mexico, Texas and 65 Tribes).

Date of Government Version: 11/01/2018	Source: EPA Region 6
Date Data Arrived at EDR: 03/07/2019	Telephone: 214-665-7591
Date Made Active in Reports: 05/01/2019	Last EDR Contact: 07/29/2019
Number of Days to Update: 55	Next Scheduled EDR Contact: 11/04/2019
	Data Release Frequency: Varies

INDIAN UST R7: Underground Storage Tanks on Indian Land

The Indian Underground Storage Tank (UST) database provides information about underground storage tanks on Indian land in EPA Region 7 (Iowa, Kansas, Missouri, Nebraska, and 9 Tribal Nations).

Date of Government Version: 11/07/2018	Source: EPA Region 7
Date Data Arrived at EDR: 03/07/2019	Telephone: 913-551-7003
Date Made Active in Reports: 05/01/2019	Last EDR Contact: 07/29/2019
Number of Days to Update: 55	Next Scheduled EDR Contact: 11/04/2019
	Data Release Frequency: Varies

INDIAN UST R8: Underground Storage Tanks on Indian Land

The Indian Underground Storage Tank (UST) database provides information about underground storage tanks on Indian land in EPA Region 8 (Colorado, Montana, North Dakota, South Dakota, Utah, Wyoming and 27 Tribal Nations).

Date of Government Version: 10/16/2018	Source: EPA Region 8
Date Data Arrived at EDR: 03/07/2019	Telephone: 303-312-6137
Date Made Active in Reports: 05/01/2019	Last EDR Contact: 08/05/2019
Number of Days to Update: 55	Next Scheduled EDR Contact: 11/04/2019
	Data Release Frequency: Varies

State and tribal voluntary cleanup sites

VCP: Voluntary Cleanup Program Properties

Contains low threat level properties with either confirmed or unconfirmed releases and the project proponents have request that DTSC oversee investigation and/or cleanup activities and have agreed to provide coverage for DTSC's costs.

Date of Government Version: 04/29/2019	Source: Department of Toxic Substances Control
Date Data Arrived at EDR: 04/30/2019	Telephone: 916-323-3400
Date Made Active in Reports: 06/27/2019	Last EDR Contact: 07/31/2019
Number of Days to Update: 58	Next Scheduled EDR Contact: 11/11/2019
	Data Release Frequency: Quarterly

GOVERNMENT RECORDS SEARCHED / DATA CURRENCY TRACKING

INDIAN VCP R7: Voluntary Cleanup Priority Listing

A listing of voluntary cleanup priority sites located on Indian Land located in Region 7.

Date of Government Version: 03/20/2008	Source: EPA, Region 7
Date Data Arrived at EDR: 04/22/2008	Telephone: 913-551-7365
Date Made Active in Reports: 05/19/2008	Last EDR Contact: 04/20/2009
Number of Days to Update: 27	Next Scheduled EDR Contact: 07/20/2009
	Data Release Frequency: Varies

INDIAN VCP R1: Voluntary Cleanup Priority Listing

A listing of voluntary cleanup priority sites located on Indian Land located in Region 1.

Date of Government Version: 07/27/2015	Source: EPA, Region 1
Date Data Arrived at EDR: 09/29/2015	Telephone: 617-918-1102
Date Made Active in Reports: 02/18/2016	Last EDR Contact: 09/19/2019
Number of Days to Update: 142	Next Scheduled EDR Contact: 01/06/2020
	Data Release Frequency: Varies

State and tribal Brownfields sites

BROWNFIELDS: Considered Brownfields Sites Listing

A listing of sites the SWRCB considers to be Brownfields since these are sites have come to them through the MOA Process.

Date of Government Version: 06/24/2019	Source: State Water Resources Control Board
Date Data Arrived at EDR: 06/25/2019	Telephone: 916-323-7905
Date Made Active in Reports: 08/21/2019	Last EDR Contact: 09/24/2019
Number of Days to Update: 57	Next Scheduled EDR Contact: 01/06/2020
	Data Release Frequency: Quarterly

ADDITIONAL ENVIRONMENTAL RECORDS

Local Brownfield lists

US BROWNFIELDS: A Listing of Brownfields Sites

Brownfields are real property, the expansion, redevelopment, or reuse of which may be complicated by the presence or potential presence of a hazardous substance, pollutant, or contaminant. Cleaning up and reinvesting in these properties takes development pressures off of undeveloped, open land, and both improves and protects the environment. Assessment, Cleanup and Redevelopment Exchange System (ACRES) stores information reported by EPA Brownfields grant recipients on brownfields properties assessed or cleaned up with grant funding as well as information on Targeted Brownfields Assessments performed by EPA Regions. A listing of ACRES Brownfield sites is obtained from Cleanups in My Community. Cleanups in My Community provides information on Brownfields properties for which information is reported back to EPA, as well as areas served by Brownfields grant programs.

Date of Government Version: 06/03/2019	Source: Environmental Protection Agency
Date Data Arrived at EDR: 06/04/2019	Telephone: 202-566-2777
Date Made Active in Reports: 08/26/2019	Last EDR Contact: 09/19/2019
Number of Days to Update: 83	Next Scheduled EDR Contact: 12/30/2019
	Data Release Frequency: Semi-Annually

Local Lists of Landfill / Solid Waste Disposal Sites

WMUDS/SWAT: Waste Management Unit Database

Waste Management Unit Database System. WMUDS is used by the State Water Resources Control Board staff and the Regional Water Quality Control Boards for program tracking and inventory of waste management units. WMUDS is composed of the following databases: Facility Information, Scheduled Inspections Information, Waste Management Unit Information, SWAT Program Information, SWAT Report Summary Information, SWAT Report Summary Data, Chapter 15 (formerly Subchapter 15) Information, Chapter 15 Monitoring Parameters, TPCA Program Information, RCRA Program Information, Closure Information, and Interested Parties Information.

GOVERNMENT RECORDS SEARCHED / DATA CURRENCY TRACKING

Date of Government Version: 04/01/2000
Date Data Arrived at EDR: 04/10/2000
Date Made Active in Reports: 05/10/2000
Number of Days to Update: 30

Source: State Water Resources Control Board
Telephone: 916-227-4448
Last EDR Contact: 07/25/2019
Next Scheduled EDR Contact: 11/11/2019
Data Release Frequency: No Update Planned

SWRCY: Recycler Database

A listing of recycling facilities in California.

Date of Government Version: 06/11/2019
Date Data Arrived at EDR: 06/12/2019
Date Made Active in Reports: 08/15/2019
Number of Days to Update: 64

Source: Department of Conservation
Telephone: 916-323-3836
Last EDR Contact: 09/09/2019
Next Scheduled EDR Contact: 12/23/2019
Data Release Frequency: Quarterly

HAULERS: Registered Waste Tire Haulers Listing

A listing of registered waste tire haulers.

Date of Government Version: 03/26/2019
Date Data Arrived at EDR: 03/27/2019
Date Made Active in Reports: 04/30/2019
Number of Days to Update: 34

Source: Integrated Waste Management Board
Telephone: 916-341-6422
Last EDR Contact: 08/07/2019
Next Scheduled EDR Contact: 11/25/2019
Data Release Frequency: Varies

INDIAN ODI: Report on the Status of Open Dumps on Indian Lands

Location of open dumps on Indian land.

Date of Government Version: 12/31/1998
Date Data Arrived at EDR: 12/03/2007
Date Made Active in Reports: 01/24/2008
Number of Days to Update: 52

Source: Environmental Protection Agency
Telephone: 703-308-8245
Last EDR Contact: 07/25/2019
Next Scheduled EDR Contact: 11/11/2019
Data Release Frequency: Varies

DEBRIS REGION 9: Torres Martinez Reservation Illegal Dump Site Locations

A listing of illegal dump sites location on the Torres Martinez Indian Reservation located in eastern Riverside County and northern Imperial County, California.

Date of Government Version: 01/12/2009
Date Data Arrived at EDR: 05/07/2009
Date Made Active in Reports: 09/21/2009
Number of Days to Update: 137

Source: EPA, Region 9
Telephone: 415-947-4219
Last EDR Contact: 07/19/2019
Next Scheduled EDR Contact: 11/04/2019
Data Release Frequency: No Update Planned

ODI: Open Dump Inventory

An open dump is defined as a disposal facility that does not comply with one or more of the Part 257 or Part 258 Subtitle D Criteria.

Date of Government Version: 06/30/1985
Date Data Arrived at EDR: 08/09/2004
Date Made Active in Reports: 09/17/2004
Number of Days to Update: 39

Source: Environmental Protection Agency
Telephone: 800-424-9346
Last EDR Contact: 06/09/2004
Next Scheduled EDR Contact: N/A
Data Release Frequency: No Update Planned

IHS OPEN DUMPS: Open Dumps on Indian Land

A listing of all open dumps located on Indian Land in the United States.

Date of Government Version: 04/01/2014
Date Data Arrived at EDR: 08/06/2014
Date Made Active in Reports: 01/29/2015
Number of Days to Update: 176

Source: Department of Health & Human Services, Indian Health Service
Telephone: 301-443-1452
Last EDR Contact: 08/02/2019
Next Scheduled EDR Contact: 11/11/2019
Data Release Frequency: Varies

GOVERNMENT RECORDS SEARCHED / DATA CURRENCY TRACKING

Local Lists of Hazardous waste / Contaminated Sites

US HIST CDL: National Clandestine Laboratory Register

A listing of clandestine drug lab locations that have been removed from the DEAs National Clandestine Laboratory Register.

Date of Government Version: 06/11/2019	Source: Drug Enforcement Administration
Date Data Arrived at EDR: 06/13/2019	Telephone: 202-307-1000
Date Made Active in Reports: 09/03/2019	Last EDR Contact: 08/21/2019
Number of Days to Update: 82	Next Scheduled EDR Contact: 12/09/2019
	Data Release Frequency: No Update Planned

HIST CAL-SITES: Calsites Database

The Calsites database contains potential or confirmed hazardous substance release properties. In 1996, California EPA reevaluated and significantly reduced the number of sites in the Calsites database. No longer updated by the state agency. It has been replaced by ENVIROSTOR.

Date of Government Version: 08/08/2005	Source: Department of Toxic Substance Control
Date Data Arrived at EDR: 08/03/2006	Telephone: 916-323-3400
Date Made Active in Reports: 08/24/2006	Last EDR Contact: 02/23/2009
Number of Days to Update: 21	Next Scheduled EDR Contact: 05/25/2009
	Data Release Frequency: No Update Planned

SCH: School Property Evaluation Program

This category contains proposed and existing school sites that are being evaluated by DTSC for possible hazardous materials contamination. In some cases, these properties may be listed in the CalSites category depending on the level of threat to public health and safety or the environment they pose.

Date of Government Version: 04/29/2019	Source: Department of Toxic Substances Control
Date Data Arrived at EDR: 04/30/2019	Telephone: 916-323-3400
Date Made Active in Reports: 06/27/2019	Last EDR Contact: 07/31/2019
Number of Days to Update: 58	Next Scheduled EDR Contact: 11/11/2019
	Data Release Frequency: Quarterly

CDL: Clandestine Drug Labs

A listing of drug lab locations. Listing of a location in this database does not indicate that any illegal drug lab materials were or were not present there, and does not constitute a determination that the location either requires or does not require additional cleanup work.

Date of Government Version: 06/30/2018	Source: Department of Toxic Substances Control
Date Data Arrived at EDR: 07/16/2019	Telephone: 916-255-6504
Date Made Active in Reports: 09/24/2019	Last EDR Contact: 09/24/2019
Number of Days to Update: 70	Next Scheduled EDR Contact: 01/20/2020
	Data Release Frequency: Varies

CERS HAZ WASTE: CERS HAZ WASTE

List of sites in the California Environmental Protection Agency (CalEPA) Regulated Site Portal which fall under the Hazardous Chemical Management, Hazardous Waste Onsite Treatment, Household Hazardous Waste Collection, Hazardous Waste Generator, and RCRA LQ HW Generator programs.

Date of Government Version: 08/14/2019	Source: CalEPA
Date Data Arrived at EDR: 08/14/2019	Telephone: 916-323-2514
Date Made Active in Reports: 08/21/2019	Last EDR Contact: 08/14/2019
Number of Days to Update: 7	Next Scheduled EDR Contact: 11/04/2019
	Data Release Frequency: Quarterly

TOXIC PITS: Toxic Pits Cleanup Act Sites

Toxic PITS Cleanup Act Sites. TOXIC PITS identifies sites suspected of containing hazardous substances where cleanup has not yet been completed.

GOVERNMENT RECORDS SEARCHED / DATA CURRENCY TRACKING

Date of Government Version: 07/01/1995
Date Data Arrived at EDR: 08/30/1995
Date Made Active in Reports: 09/26/1995
Number of Days to Update: 27

Source: State Water Resources Control Board
Telephone: 916-227-4364
Last EDR Contact: 01/26/2009
Next Scheduled EDR Contact: 04/27/2009
Data Release Frequency: No Update Planned

US CDL: Clandestine Drug Labs

A listing of clandestine drug lab locations. The U.S. Department of Justice ("the Department") provides this web site as a public service. It contains addresses of some locations where law enforcement agencies reported they found chemicals or other items that indicated the presence of either clandestine drug laboratories or dumpsites. In most cases, the source of the entries is not the Department, and the Department has not verified the entry and does not guarantee its accuracy. Members of the public must verify the accuracy of all entries by, for example, contacting local law enforcement and local health departments.

Date of Government Version: 06/11/2019
Date Data Arrived at EDR: 06/13/2019
Date Made Active in Reports: 09/03/2019
Number of Days to Update: 82

Source: Drug Enforcement Administration
Telephone: 202-307-1000
Last EDR Contact: 08/21/2019
Next Scheduled EDR Contact: 12/09/2019
Data Release Frequency: Quarterly

PFAS: PFAS Contamination Site Location Listing

A listing of PFAS contaminated sites included in the GeoTracker database.

Date of Government Version: 06/28/2019
Date Data Arrived at EDR: 06/28/2019
Date Made Active in Reports: 07/24/2019
Number of Days to Update: 26

Source: State Water Resources Control Board
Telephone: 866-480-1028
Last EDR Contact: 09/09/2019
Next Scheduled EDR Contact: 12/23/2019
Data Release Frequency: Varies

Local Lists of Registered Storage Tanks

SWEEPS UST: SWEEPS UST Listing

Statewide Environmental Evaluation and Planning System. This underground storage tank listing was updated and maintained by a company contacted by the SWRCB in the early 1990's. The listing is no longer updated or maintained. The local agency is the contact for more information on a site on the SWEEPS list.

Date of Government Version: 06/01/1994
Date Data Arrived at EDR: 07/07/2005
Date Made Active in Reports: 08/11/2005
Number of Days to Update: 35

Source: State Water Resources Control Board
Telephone: N/A
Last EDR Contact: 06/03/2005
Next Scheduled EDR Contact: N/A
Data Release Frequency: No Update Planned

UST MENDOCINO: Mendocino County UST Database

A listing of underground storage tank locations in Mendocino County.

Date of Government Version: 12/04/2018
Date Data Arrived at EDR: 12/06/2018
Date Made Active in Reports: 12/14/2018
Number of Days to Update: 8

Source: Department of Public Health
Telephone: 707-463-4466
Last EDR Contact: 08/21/2019
Next Scheduled EDR Contact: 12/09/2019
Data Release Frequency: Annually

HIST UST: Hazardous Substance Storage Container Database

The Hazardous Substance Storage Container Database is a historical listing of UST sites. Refer to local/county source for current data.

Date of Government Version: 10/15/1990
Date Data Arrived at EDR: 01/25/1991
Date Made Active in Reports: 02/12/1991
Number of Days to Update: 18

Source: State Water Resources Control Board
Telephone: 916-341-5851
Last EDR Contact: 07/26/2001
Next Scheduled EDR Contact: N/A
Data Release Frequency: No Update Planned

GOVERNMENT RECORDS SEARCHED / DATA CURRENCY TRACKING

SAN FRANCISCO AST: Aboveground Storage Tank Site Listing

Aboveground storage tank sites

Date of Government Version: 09/11/2018
Date Data Arrived at EDR: 09/12/2018
Date Made Active in Reports: 10/11/2018
Number of Days to Update: 29

Source: San Francisco County Department of Public Health
Telephone: 415-252-3896
Last EDR Contact: 07/31/2019
Next Scheduled EDR Contact: 11/18/2019
Data Release Frequency: Varies

CA FID UST: Facility Inventory Database

The Facility Inventory Database (FID) contains a historical listing of active and inactive underground storage tank locations from the State Water Resource Control Board. Refer to local/county source for current data.

Date of Government Version: 10/31/1994
Date Data Arrived at EDR: 09/05/1995
Date Made Active in Reports: 09/29/1995
Number of Days to Update: 24

Source: California Environmental Protection Agency
Telephone: 916-341-5851
Last EDR Contact: 12/28/1998
Next Scheduled EDR Contact: N/A
Data Release Frequency: No Update Planned

CERS TANKS: California Environmental Reporting System (CERS) Tanks

List of sites in the California Environmental Protection Agency (CalEPA) Regulated Site Portal which fall under the Aboveground Petroleum Storage and Underground Storage Tank regulatory programs.

Date of Government Version: 08/14/2019
Date Data Arrived at EDR: 08/14/2019
Date Made Active in Reports: 08/21/2019
Number of Days to Update: 7

Source: California Environmental Protection Agency
Telephone: 916-323-2514
Last EDR Contact: 08/14/2019
Next Scheduled EDR Contact: 11/04/2019
Data Release Frequency: Quarterly

Local Land Records

LIENS: Environmental Liens Listing

A listing of property locations with environmental liens for California where DTSC is a lien holder.

Date of Government Version: 06/05/2019
Date Data Arrived at EDR: 06/06/2019
Date Made Active in Reports: 08/09/2019
Number of Days to Update: 64

Source: Department of Toxic Substances Control
Telephone: 916-323-3400
Last EDR Contact: 08/28/2019
Next Scheduled EDR Contact: 12/16/2019
Data Release Frequency: Varies

LIENS 2: CERCLA Lien Information

A Federal CERCLA ('Superfund') lien can exist by operation of law at any site or property at which EPA has spent Superfund monies. These monies are spent to investigate and address releases and threatened releases of contamination. CERCLIS provides information as to the identity of these sites and properties.

Date of Government Version: 07/30/2019
Date Data Arrived at EDR: 07/30/2019
Date Made Active in Reports: 09/03/2019
Number of Days to Update: 35

Source: Environmental Protection Agency
Telephone: 202-564-6023
Last EDR Contact: 10/02/2019
Next Scheduled EDR Contact: 01/13/2020
Data Release Frequency: Semi-Annually

DEED: Deed Restriction Listing

GOVERNMENT RECORDS SEARCHED / DATA CURRENCY TRACKING

Site Mitigation and Brownfields Reuse Program Facility Sites with Deed Restrictions & Hazardous Waste Management Program Facility Sites with Deed / Land Use Restriction. The DTSC Site Mitigation and Brownfields Reuse Program (SMBRP) list includes sites cleaned up under the program's oversight and generally does not include current or former hazardous waste facilities that required a hazardous waste facility permit. The list represents deed restrictions that are active. Some sites have multiple deed restrictions. The DTSC Hazardous Waste Management Program (HWMP) has developed a list of current or former hazardous waste facilities that have a recorded land use restriction at the local county recorder's office. The land use restrictions on this list were required by the DTSC HWMP as a result of the presence of hazardous substances that remain on site after the facility (or part of the facility) has been closed or cleaned up. The types of land use restriction include deed notice, deed restriction, or a land use restriction that binds current and future owners.

Date of Government Version: 06/04/2019	Source: DTSC and SWRCB
Date Data Arrived at EDR: 06/04/2019	Telephone: 916-323-3400
Date Made Active in Reports: 08/08/2019	Last EDR Contact: 09/04/2019
Number of Days to Update: 65	Next Scheduled EDR Contact: 12/16/2019
	Data Release Frequency: Semi-Annually

Records of Emergency Release Reports

HMIRS: Hazardous Materials Information Reporting System

Hazardous Materials Incident Report System. HMIRS contains hazardous material spill incidents reported to DOT.

Date of Government Version: 06/24/2019	Source: U.S. Department of Transportation
Date Data Arrived at EDR: 06/26/2019	Telephone: 202-366-4555
Date Made Active in Reports: 09/23/2019	Last EDR Contact: 09/24/2019
Number of Days to Update: 89	Next Scheduled EDR Contact: 01/06/2020
	Data Release Frequency: Quarterly

CHMIRS: California Hazardous Material Incident Report System

California Hazardous Material Incident Reporting System. CHMIRS contains information on reported hazardous material incidents (accidental releases or spills).

Date of Government Version: 05/15/2019	Source: Office of Emergency Services
Date Data Arrived at EDR: 06/24/2019	Telephone: 916-845-8400
Date Made Active in Reports: 08/21/2019	Last EDR Contact: 07/26/2019
Number of Days to Update: 58	Next Scheduled EDR Contact: 11/04/2019
	Data Release Frequency: Semi-Annually

LDS: Land Disposal Sites Listing (GEOTRACKER)

Land Disposal sites (Landfills) included in GeoTracker. GeoTracker is the Water Boards data management system for sites that impact, or have the potential to impact, water quality in California, with emphasis on groundwater.

Date of Government Version: 06/10/2019	Source: State Water Quality Control Board
Date Data Arrived at EDR: 06/11/2019	Telephone: 866-480-1028
Date Made Active in Reports: 08/05/2019	Last EDR Contact: 09/09/2019
Number of Days to Update: 55	Next Scheduled EDR Contact: 12/23/2019
	Data Release Frequency: Quarterly

MCS: Military Cleanup Sites Listing (GEOTRACKER)

Military sites (consisting of: Military UST sites; Military Privatized sites; and Military Cleanup sites [formerly known as DoD non UST]) included in GeoTracker. GeoTracker is the Water Boards data management system for sites that impact, or have the potential to impact, water quality in California, with emphasis on groundwater.

Date of Government Version: 06/10/2019	Source: State Water Resources Control Board
Date Data Arrived at EDR: 06/11/2019	Telephone: 866-480-1028
Date Made Active in Reports: 07/24/2019	Last EDR Contact: 09/09/2019
Number of Days to Update: 43	Next Scheduled EDR Contact: 12/23/2019
	Data Release Frequency: Quarterly

GOVERNMENT RECORDS SEARCHED / DATA CURRENCY TRACKING

SPILLS 90: SPILLS90 data from FirstSearch

Spills 90 includes those spill and release records available exclusively from FirstSearch databases. Typically, they may include chemical, oil and/or hazardous substance spills recorded after 1990. Duplicate records that are already included in EDR incident and release records are not included in Spills 90.

Date of Government Version: 06/06/2012	Source: FirstSearch
Date Data Arrived at EDR: 01/03/2013	Telephone: N/A
Date Made Active in Reports: 02/22/2013	Last EDR Contact: 01/03/2013
Number of Days to Update: 50	Next Scheduled EDR Contact: N/A
	Data Release Frequency: No Update Planned

Other Ascertainable Records

RCRA NonGen / NLR: RCRA - Non Generators / No Longer Regulated

RCRAInfo is EPA's comprehensive information system, providing access to data supporting the Resource Conservation and Recovery Act (RCRA) of 1976 and the Hazardous and Solid Waste Amendments (HSWA) of 1984. The database includes selective information on sites which generate, transport, store, treat and/or dispose of hazardous waste as defined by the Resource Conservation and Recovery Act (RCRA). Non-Generators do not presently generate hazardous waste.

Date of Government Version: 03/25/2019	Source: Environmental Protection Agency
Date Data Arrived at EDR: 03/27/2019	Telephone: (415) 495-8895
Date Made Active in Reports: 04/17/2019	Last EDR Contact: 09/16/2019
Number of Days to Update: 21	Next Scheduled EDR Contact: 01/06/2020
	Data Release Frequency: Quarterly

FUDS: Formerly Used Defense Sites

The listing includes locations of Formerly Used Defense Sites properties where the US Army Corps of Engineers is actively working or will take necessary cleanup actions.

Date of Government Version: 05/15/2019	Source: U.S. Army Corps of Engineers
Date Data Arrived at EDR: 05/21/2019	Telephone: 202-528-4285
Date Made Active in Reports: 08/08/2019	Last EDR Contact: 08/23/2019
Number of Days to Update: 79	Next Scheduled EDR Contact: 12/02/2019
	Data Release Frequency: Varies

DOD: Department of Defense Sites

This data set consists of federally owned or administered lands, administered by the Department of Defense, that have any area equal to or greater than 640 acres of the United States, Puerto Rico, and the U.S. Virgin Islands.

Date of Government Version: 12/31/2005	Source: USGS
Date Data Arrived at EDR: 11/10/2006	Telephone: 888-275-8747
Date Made Active in Reports: 01/11/2007	Last EDR Contact: 07/09/2019
Number of Days to Update: 62	Next Scheduled EDR Contact: 10/21/2019
	Data Release Frequency: Semi-Annually

FEDLAND: Federal and Indian Lands

Federally and Indian administrated lands of the United States. Lands included are administrated by: Army Corps of Engineers, Bureau of Reclamation, National Wild and Scenic River, National Wildlife Refuge, Public Domain Land, Wilderness, Wilderness Study Area, Wildlife Management Area, Bureau of Indian Affairs, Bureau of Land Management, Department of Justice, Forest Service, Fish and Wildlife Service, National Park Service.

Date of Government Version: 12/31/2005	Source: U.S. Geological Survey
Date Data Arrived at EDR: 02/06/2006	Telephone: 888-275-8747
Date Made Active in Reports: 01/11/2007	Last EDR Contact: 07/10/2019
Number of Days to Update: 339	Next Scheduled EDR Contact: 10/21/2019
	Data Release Frequency: N/A

SCRD DRYCLEANERS: State Coalition for Remediation of Drycleaners Listing

The State Coalition for Remediation of Drycleaners was established in 1998, with support from the U.S. EPA Office of Superfund Remediation and Technology Innovation. It is comprised of representatives of states with established drycleaner remediation programs. Currently the member states are Alabama, Connecticut, Florida, Illinois, Kansas, Minnesota, Missouri, North Carolina, Oregon, South Carolina, Tennessee, Texas, and Wisconsin.

GOVERNMENT RECORDS SEARCHED / DATA CURRENCY TRACKING

Date of Government Version: 01/01/2017
Date Data Arrived at EDR: 02/03/2017
Date Made Active in Reports: 04/07/2017
Number of Days to Update: 63

Source: Environmental Protection Agency
Telephone: 615-532-8599
Last EDR Contact: 08/16/2019
Next Scheduled EDR Contact: 11/25/2019
Data Release Frequency: Varies

US FIN ASSUR: Financial Assurance Information

All owners and operators of facilities that treat, store, or dispose of hazardous waste are required to provide proof that they will have sufficient funds to pay for the clean up, closure, and post-closure care of their facilities.

Date of Government Version: 06/24/2019
Date Data Arrived at EDR: 06/26/2019
Date Made Active in Reports: 09/23/2019
Number of Days to Update: 89

Source: Environmental Protection Agency
Telephone: 202-566-1917
Last EDR Contact: 09/24/2019
Next Scheduled EDR Contact: 01/06/2020
Data Release Frequency: Quarterly

EPA WATCH LIST: EPA WATCH LIST

EPA maintains a "Watch List" to facilitate dialogue between EPA, state and local environmental agencies on enforcement matters relating to facilities with alleged violations identified as either significant or high priority. Being on the Watch List does not mean that the facility has actually violated the law only that an investigation by EPA or a state or local environmental agency has led those organizations to allege that an unproven violation has in fact occurred. Being on the Watch List does not represent a higher level of concern regarding the alleged violations that were detected, but instead indicates cases requiring additional dialogue between EPA, state and local agencies - primarily because of the length of time the alleged violation has gone unaddressed or unresolved.

Date of Government Version: 08/30/2013
Date Data Arrived at EDR: 03/21/2014
Date Made Active in Reports: 06/17/2014
Number of Days to Update: 88

Source: Environmental Protection Agency
Telephone: 617-520-3000
Last EDR Contact: 08/05/2019
Next Scheduled EDR Contact: 11/18/2019
Data Release Frequency: Quarterly

2020 COR ACTION: 2020 Corrective Action Program List

The EPA has set ambitious goals for the RCRA Corrective Action program by creating the 2020 Corrective Action Universe. This RCRA cleanup baseline includes facilities expected to need corrective action. The 2020 universe contains a wide variety of sites. Some properties are heavily contaminated while others were contaminated but have since been cleaned up. Still others have not been fully investigated yet, and may require little or no remediation. Inclusion in the 2020 Universe does not necessarily imply failure on the part of a facility to meet its RCRA obligations.

Date of Government Version: 09/30/2017
Date Data Arrived at EDR: 05/08/2018
Date Made Active in Reports: 07/20/2018
Number of Days to Update: 73

Source: Environmental Protection Agency
Telephone: 703-308-4044
Last EDR Contact: 08/09/2019
Next Scheduled EDR Contact: 11/18/2019
Data Release Frequency: Varies

TSCA: Toxic Substances Control Act

Toxic Substances Control Act. TSCA identifies manufacturers and importers of chemical substances included on the TSCA Chemical Substance Inventory list. It includes data on the production volume of these substances by plant site.

Date of Government Version: 12/31/2016
Date Data Arrived at EDR: 06/21/2017
Date Made Active in Reports: 01/05/2018
Number of Days to Update: 198

Source: EPA
Telephone: 202-260-5521
Last EDR Contact: 09/19/2019
Next Scheduled EDR Contact: 12/30/2019
Data Release Frequency: Every 4 Years

TRIS: Toxic Chemical Release Inventory System

Toxic Release Inventory System. TRIS identifies facilities which release toxic chemicals to the air, water and land in reportable quantities under SARA Title III Section 313.

GOVERNMENT RECORDS SEARCHED / DATA CURRENCY TRACKING

Date of Government Version: 12/31/2016
Date Data Arrived at EDR: 01/10/2018
Date Made Active in Reports: 01/12/2018
Number of Days to Update: 2

Source: EPA
Telephone: 202-566-0250
Last EDR Contact: 08/23/2019
Next Scheduled EDR Contact: 12/02/2019
Data Release Frequency: Annually

SSTS: Section 7 Tracking Systems

Section 7 of the Federal Insecticide, Fungicide and Rodenticide Act, as amended (92 Stat. 829) requires all registered pesticide-producing establishments to submit a report to the Environmental Protection Agency by March 1st each year. Each establishment must report the types and amounts of pesticides, active ingredients and devices being produced, and those having been produced and sold or distributed in the past year.

Date of Government Version: 09/30/2018
Date Data Arrived at EDR: 04/24/2019
Date Made Active in Reports: 08/08/2019
Number of Days to Update: 106

Source: EPA
Telephone: 202-564-4203
Last EDR Contact: 07/26/2019
Next Scheduled EDR Contact: 11/04/2019
Data Release Frequency: Annually

ROD: Records Of Decision

Record of Decision. ROD documents mandate a permanent remedy at an NPL (Superfund) site containing technical and health information to aid in the cleanup.

Date of Government Version: 07/19/2019
Date Data Arrived at EDR: 07/30/2019
Date Made Active in Reports: 09/03/2019
Number of Days to Update: 35

Source: EPA
Telephone: 703-416-0223
Last EDR Contact: 10/02/2019
Next Scheduled EDR Contact: 12/16/2019
Data Release Frequency: Annually

RMP: Risk Management Plans

When Congress passed the Clean Air Act Amendments of 1990, it required EPA to publish regulations and guidance for chemical accident prevention at facilities using extremely hazardous substances. The Risk Management Program Rule (RMP Rule) was written to implement Section 112(r) of these amendments. The rule, which built upon existing industry codes and standards, requires companies of all sizes that use certain flammable and toxic substances to develop a Risk Management Program, which includes a(n): Hazard assessment that details the potential effects of an accidental release, an accident history of the last five years, and an evaluation of worst-case and alternative accidental releases; Prevention program that includes safety precautions and maintenance, monitoring, and employee training measures; and Emergency response program that spells out emergency health care, employee training measures and procedures for informing the public and response agencies (e.g the fire department) should an accident occur.

Date of Government Version: 04/25/2019
Date Data Arrived at EDR: 05/02/2019
Date Made Active in Reports: 05/23/2019
Number of Days to Update: 21

Source: Environmental Protection Agency
Telephone: 202-564-8600
Last EDR Contact: 07/22/2019
Next Scheduled EDR Contact: 11/04/2019
Data Release Frequency: Varies

RAATS: RCRA Administrative Action Tracking System

RCRA Administration Action Tracking System. RAATS contains records based on enforcement actions issued under RCRA pertaining to major violators and includes administrative and civil actions brought by the EPA. For administration actions after September 30, 1995, data entry in the RAATS database was discontinued. EPA will retain a copy of the database for historical records. It was necessary to terminate RAATS because a decrease in agency resources made it impossible to continue to update the information contained in the database.

Date of Government Version: 04/17/1995
Date Data Arrived at EDR: 07/03/1995
Date Made Active in Reports: 08/07/1995
Number of Days to Update: 35

Source: EPA
Telephone: 202-564-4104
Last EDR Contact: 06/02/2008
Next Scheduled EDR Contact: 09/01/2008
Data Release Frequency: No Update Planned

GOVERNMENT RECORDS SEARCHED / DATA CURRENCY TRACKING

PRP: Potentially Responsible Parties

A listing of verified Potentially Responsible Parties

Date of Government Version: 08/20/2019	Source: EPA
Date Data Arrived at EDR: 09/05/2019	Telephone: 202-564-6023
Date Made Active in Reports: 09/23/2019	Last EDR Contact: 10/02/2019
Number of Days to Update: 18	Next Scheduled EDR Contact: 11/18/2019
	Data Release Frequency: Quarterly

PADS: PCB Activity Database System

PCB Activity Database. PADS Identifies generators, transporters, commercial storers and/or brokers and disposers of PCB's who are required to notify the EPA of such activities.

Date of Government Version: 03/20/2019	Source: EPA
Date Data Arrived at EDR: 04/10/2019	Telephone: 202-566-0500
Date Made Active in Reports: 05/14/2019	Last EDR Contact: 07/12/2019
Number of Days to Update: 34	Next Scheduled EDR Contact: 10/21/2019
	Data Release Frequency: Annually

ICIS: Integrated Compliance Information System

The Integrated Compliance Information System (ICIS) supports the information needs of the national enforcement and compliance program as well as the unique needs of the National Pollutant Discharge Elimination System (NPDES) program.

Date of Government Version: 11/18/2016	Source: Environmental Protection Agency
Date Data Arrived at EDR: 11/23/2016	Telephone: 202-564-2501
Date Made Active in Reports: 02/10/2017	Last EDR Contact: 07/03/2019
Number of Days to Update: 79	Next Scheduled EDR Contact: 10/21/2019
	Data Release Frequency: Quarterly

FTTS: FIFRA/ TSCA Tracking System - FIFRA (Federal Insecticide, Fungicide, & Rodenticide Act)/TSCA (Toxic Substances Control Act)

FTTS tracks administrative cases and pesticide enforcement actions and compliance activities related to FIFRA, TSCA and EPCRA (Emergency Planning and Community Right-to-Know Act). To maintain currency, EDR contacts the Agency on a quarterly basis.

Date of Government Version: 04/09/2009	Source: EPA/Office of Prevention, Pesticides and Toxic Substances
Date Data Arrived at EDR: 04/16/2009	Telephone: 202-566-1667
Date Made Active in Reports: 05/11/2009	Last EDR Contact: 08/18/2017
Number of Days to Update: 25	Next Scheduled EDR Contact: 12/04/2017
	Data Release Frequency: No Update Planned

FTTS INSP: FIFRA/ TSCA Tracking System - FIFRA (Federal Insecticide, Fungicide, & Rodenticide Act)/TSCA (Toxic Substances Control Act)

A listing of FIFRA/TSCA Tracking System (FTTS) inspections and enforcements.

Date of Government Version: 04/09/2009	Source: EPA
Date Data Arrived at EDR: 04/16/2009	Telephone: 202-566-1667
Date Made Active in Reports: 05/11/2009	Last EDR Contact: 08/18/2017
Number of Days to Update: 25	Next Scheduled EDR Contact: 12/04/2017
	Data Release Frequency: No Update Planned

MLTS: Material Licensing Tracking System

MLTS is maintained by the Nuclear Regulatory Commission and contains a list of approximately 8,100 sites which possess or use radioactive materials and which are subject to NRC licensing requirements. To maintain currency, EDR contacts the Agency on a quarterly basis.

Date of Government Version: 06/20/2019	Source: Nuclear Regulatory Commission
Date Data Arrived at EDR: 06/20/2019	Telephone: 301-415-7169
Date Made Active in Reports: 08/08/2019	Last EDR Contact: 09/04/2019
Number of Days to Update: 49	Next Scheduled EDR Contact: 11/04/2019
	Data Release Frequency: Quarterly

GOVERNMENT RECORDS SEARCHED / DATA CURRENCY TRACKING

COAL ASH DOE: Steam-Electric Plant Operation Data

A listing of power plants that store ash in surface ponds.

Date of Government Version: 12/31/2005	Source: Department of Energy
Date Data Arrived at EDR: 08/07/2009	Telephone: 202-586-8719
Date Made Active in Reports: 10/22/2009	Last EDR Contact: 09/06/2019
Number of Days to Update: 76	Next Scheduled EDR Contact: 12/16/2019
	Data Release Frequency: Varies

COAL ASH EPA: Coal Combustion Residues Surface Impoundments List

A listing of coal combustion residues surface impoundments with high hazard potential ratings.

Date of Government Version: 07/01/2014	Source: Environmental Protection Agency
Date Data Arrived at EDR: 09/10/2014	Telephone: N/A
Date Made Active in Reports: 10/20/2014	Last EDR Contact: 09/03/2019
Number of Days to Update: 40	Next Scheduled EDR Contact: 12/16/2019
	Data Release Frequency: Varies

PCB TRANSFORMER: PCB Transformer Registration Database

The database of PCB transformer registrations that includes all PCB registration submittals.

Date of Government Version: 05/24/2017	Source: Environmental Protection Agency
Date Data Arrived at EDR: 11/30/2017	Telephone: 202-566-0517
Date Made Active in Reports: 12/15/2017	Last EDR Contact: 08/09/2019
Number of Days to Update: 15	Next Scheduled EDR Contact: 11/04/2019
	Data Release Frequency: Varies

RADINFO: Radiation Information Database

The Radiation Information Database (RADINFO) contains information about facilities that are regulated by U.S. Environmental Protection Agency (EPA) regulations for radiation and radioactivity.

Date of Government Version: 07/01/2019	Source: Environmental Protection Agency
Date Data Arrived at EDR: 07/01/2019	Telephone: 202-343-9775
Date Made Active in Reports: 09/23/2019	Last EDR Contact: 10/01/2019
Number of Days to Update: 84	Next Scheduled EDR Contact: 01/13/2020
	Data Release Frequency: Quarterly

HIST FTTS: FIFRA/TSCA Tracking System Administrative Case Listing

A complete administrative case listing from the FIFRA/TSCA Tracking System (FTTS) for all ten EPA regions. The information was obtained from the National Compliance Database (NCDB). NCDB supports the implementation of FIFRA (Federal Insecticide, Fungicide, and Rodenticide Act) and TSCA (Toxic Substances Control Act). Some EPA regions are now closing out records. Because of that, and the fact that some EPA regions are not providing EPA Headquarters with updated records, it was decided to create a HIST FTTS database. It included records that may not be included in the newer FTTS database updates. This database is no longer updated.

Date of Government Version: 10/19/2006	Source: Environmental Protection Agency
Date Data Arrived at EDR: 03/01/2007	Telephone: 202-564-2501
Date Made Active in Reports: 04/10/2007	Last EDR Contact: 12/17/2007
Number of Days to Update: 40	Next Scheduled EDR Contact: 03/17/2008
	Data Release Frequency: No Update Planned

HIST FTTS INSP: FIFRA/TSCA Tracking System Inspection & Enforcement Case Listing

A complete inspection and enforcement case listing from the FIFRA/TSCA Tracking System (FTTS) for all ten EPA regions. The information was obtained from the National Compliance Database (NCDB). NCDB supports the implementation of FIFRA (Federal Insecticide, Fungicide, and Rodenticide Act) and TSCA (Toxic Substances Control Act). Some EPA regions are now closing out records. Because of that, and the fact that some EPA regions are not providing EPA Headquarters with updated records, it was decided to create a HIST FTTS database. It included records that may not be included in the newer FTTS database updates. This database is no longer updated.

GOVERNMENT RECORDS SEARCHED / DATA CURRENCY TRACKING

Date of Government Version: 10/19/2006
Date Data Arrived at EDR: 03/01/2007
Date Made Active in Reports: 04/10/2007
Number of Days to Update: 40

Source: Environmental Protection Agency
Telephone: 202-564-2501
Last EDR Contact: 12/17/2008
Next Scheduled EDR Contact: 03/17/2008
Data Release Frequency: No Update Planned

DOT OPS: Incident and Accident Data

Department of Transportation, Office of Pipeline Safety Incident and Accident data.

Date of Government Version: 04/01/2019
Date Data Arrived at EDR: 04/30/2019
Date Made Active in Reports: 08/08/2019
Number of Days to Update: 100

Source: Department of Transportation, Office of Pipeline Safety
Telephone: 202-366-4595
Last EDR Contact: 07/31/2019
Next Scheduled EDR Contact: 11/11/2019
Data Release Frequency: Quarterly

CONSENT: Superfund (CERCLA) Consent Decrees

Major legal settlements that establish responsibility and standards for cleanup at NPL (Superfund) sites. Released periodically by United States District Courts after settlement by parties to litigation matters.

Date of Government Version: 06/30/2019
Date Data Arrived at EDR: 07/16/2019
Date Made Active in Reports: 10/02/2019
Number of Days to Update: 78

Source: Department of Justice, Consent Decree Library
Telephone: Varies
Last EDR Contact: 10/02/2019
Next Scheduled EDR Contact: 01/20/2020
Data Release Frequency: Varies

BRS: Biennial Reporting System

The Biennial Reporting System is a national system administered by the EPA that collects data on the generation and management of hazardous waste. BRS captures detailed data from two groups: Large Quantity Generators (LQG) and Treatment, Storage, and Disposal Facilities.

Date of Government Version: 12/31/2015
Date Data Arrived at EDR: 02/22/2017
Date Made Active in Reports: 09/28/2017
Number of Days to Update: 218

Source: EPA/NTIS
Telephone: 800-424-9346
Last EDR Contact: 09/16/2019
Next Scheduled EDR Contact: 01/06/2020
Data Release Frequency: Biennially

INDIAN RESERV: Indian Reservations

This map layer portrays Indian administered lands of the United States that have any area equal to or greater than 640 acres.

Date of Government Version: 12/31/2014
Date Data Arrived at EDR: 07/14/2015
Date Made Active in Reports: 01/10/2017
Number of Days to Update: 546

Source: USGS
Telephone: 202-208-3710
Last EDR Contact: 07/10/2019
Next Scheduled EDR Contact: 10/21/2019
Data Release Frequency: Semi-Annually

FUSRAP: Formerly Utilized Sites Remedial Action Program

DOE established the Formerly Utilized Sites Remedial Action Program (FUSRAP) in 1974 to remediate sites where radioactive contamination remained from Manhattan Project and early U.S. Atomic Energy Commission (AEC) operations.

Date of Government Version: 08/08/2017
Date Data Arrived at EDR: 09/11/2018
Date Made Active in Reports: 09/14/2018
Number of Days to Update: 3

Source: Department of Energy
Telephone: 202-586-3559
Last EDR Contact: 07/30/2019
Next Scheduled EDR Contact: 11/18/2019
Data Release Frequency: Varies

UMTRA: Uranium Mill Tailings Sites

Uranium ore was mined by private companies for federal government use in national defense programs. When the mills shut down, large piles of the sand-like material (mill tailings) remain after uranium has been extracted from the ore. Levels of human exposure to radioactive materials from the piles are low; however, in some cases tailings were used as construction materials before the potential health hazards of the tailings were recognized.

GOVERNMENT RECORDS SEARCHED / DATA CURRENCY TRACKING

Date of Government Version: 06/23/2017
Date Data Arrived at EDR: 10/11/2017
Date Made Active in Reports: 11/03/2017
Number of Days to Update: 23

Source: Department of Energy
Telephone: 505-845-0011
Last EDR Contact: 08/21/2019
Next Scheduled EDR Contact: 12/02/2019
Data Release Frequency: Varies

LEAD SMELTER 1: Lead Smelter Sites

A listing of former lead smelter site locations.

Date of Government Version: 07/19/2019
Date Data Arrived at EDR: 07/30/2019
Date Made Active in Reports: 09/03/2019
Number of Days to Update: 35

Source: Environmental Protection Agency
Telephone: 703-603-8787
Last EDR Contact: 10/02/2019
Next Scheduled EDR Contact: 01/13/2020
Data Release Frequency: Varies

LEAD SMELTER 2: Lead Smelter Sites

A list of several hundred sites in the U.S. where secondary lead smelting was done from 1931 and 1964. These sites may pose a threat to public health through ingestion or inhalation of contaminated soil or dust

Date of Government Version: 04/05/2001
Date Data Arrived at EDR: 10/27/2010
Date Made Active in Reports: 12/02/2010
Number of Days to Update: 36

Source: American Journal of Public Health
Telephone: 703-305-6451
Last EDR Contact: 12/02/2009
Next Scheduled EDR Contact: N/A
Data Release Frequency: No Update Planned

US AIRS (AFS): Aerometric Information Retrieval System Facility Subsystem (AFS)

The database is a sub-system of Aerometric Information Retrieval System (AIRS). AFS contains compliance data on air pollution point sources regulated by the U.S. EPA and/or state and local air regulatory agencies. This information comes from source reports by various stationary sources of air pollution, such as electric power plants, steel mills, factories, and universities, and provides information about the air pollutants they produce. Action, air program, air program pollutant, and general level plant data. It is used to track emissions and compliance data from industrial plants.

Date of Government Version: 10/12/2016
Date Data Arrived at EDR: 10/26/2016
Date Made Active in Reports: 02/03/2017
Number of Days to Update: 100

Source: EPA
Telephone: 202-564-2496
Last EDR Contact: 09/26/2017
Next Scheduled EDR Contact: 01/08/2018
Data Release Frequency: Annually

US AIRS MINOR: Air Facility System Data

A listing of minor source facilities.

Date of Government Version: 10/12/2016
Date Data Arrived at EDR: 10/26/2016
Date Made Active in Reports: 02/03/2017
Number of Days to Update: 100

Source: EPA
Telephone: 202-564-2496
Last EDR Contact: 09/26/2017
Next Scheduled EDR Contact: 01/08/2018
Data Release Frequency: Annually

US MINES: Mines Master Index File

Contains all mine identification numbers issued for mines active or opened since 1971. The data also includes violation information.

Date of Government Version: 05/03/2019
Date Data Arrived at EDR: 05/29/2019
Date Made Active in Reports: 08/08/2019
Number of Days to Update: 71

Source: Department of Labor, Mine Safety and Health Administration
Telephone: 303-231-5959
Last EDR Contact: 08/27/2019
Next Scheduled EDR Contact: 12/09/2019
Data Release Frequency: Semi-Annually

US MINES 2: Ferrous and Nonferrous Metal Mines Database Listing

This map layer includes ferrous (ferrous metal mines are facilities that extract ferrous metals, such as iron ore or molybdenum) and nonferrous (Nonferrous metal mines are facilities that extract nonferrous metals, such as gold, silver, copper, zinc, and lead) metal mines in the United States.

GOVERNMENT RECORDS SEARCHED / DATA CURRENCY TRACKING

Date of Government Version: 12/05/2005	Source: USGS
Date Data Arrived at EDR: 02/29/2008	Telephone: 703-648-7709
Date Made Active in Reports: 04/18/2008	Last EDR Contact: 08/30/2019
Number of Days to Update: 49	Next Scheduled EDR Contact: 12/09/2019
	Data Release Frequency: Varies

US MINES 3: Active Mines & Mineral Plants Database Listing

Active Mines and Mineral Processing Plant operations for commodities monitored by the Minerals Information Team of the USGS.

Date of Government Version: 04/14/2011	Source: USGS
Date Data Arrived at EDR: 06/08/2011	Telephone: 703-648-7709
Date Made Active in Reports: 09/13/2011	Last EDR Contact: 08/30/2019
Number of Days to Update: 97	Next Scheduled EDR Contact: 12/09/2019
	Data Release Frequency: Varies

ABANDONED MINES: Abandoned Mines

An inventory of land and water impacted by past mining (primarily coal mining) is maintained by OSMRE to provide information needed to implement the Surface Mining Control and Reclamation Act of 1977 (SMCRA). The inventory contains information on the location, type, and extent of AML impacts, as well as, information on the cost associated with the reclamation of those problems. The inventory is based upon field surveys by State, Tribal, and OSMRE program officials. It is dynamic to the extent that it is modified as new problems are identified and existing problems are reclaimed.

Date of Government Version: 03/27/2019	Source: Department of Interior
Date Data Arrived at EDR: 03/28/2019	Telephone: 202-208-2609
Date Made Active in Reports: 05/01/2019	Last EDR Contact: 09/10/2019
Number of Days to Update: 34	Next Scheduled EDR Contact: 12/23/2019
	Data Release Frequency: Quarterly

FINDS: Facility Index System/Facility Registry System

Facility Index System. FINDS contains both facility information and 'pointers' to other sources that contain more detail. EDR includes the following FINDS databases in this report: PCS (Permit Compliance System), AIRS (Aerometric Information Retrieval System), DOCKET (Enforcement Docket used to manage and track information on civil judicial enforcement cases for all environmental statutes), FURS (Federal Underground Injection Control), C-DOCKET (Criminal Docket System used to track criminal enforcement actions for all environmental statutes), FFIS (Federal Facilities Information System), STATE (State Environmental Laws and Statutes), and PADS (PCB Activity Data System).

Date of Government Version: 05/03/2019	Source: EPA
Date Data Arrived at EDR: 06/05/2019	Telephone: (415) 947-8000
Date Made Active in Reports: 09/03/2019	Last EDR Contact: 09/04/2019
Number of Days to Update: 90	Next Scheduled EDR Contact: 12/16/2019
	Data Release Frequency: Quarterly

UXO: Unexploded Ordnance Sites

A listing of unexploded ordnance site locations

Date of Government Version: 12/31/2017	Source: Department of Defense
Date Data Arrived at EDR: 01/17/2019	Telephone: 703-704-1564
Date Made Active in Reports: 04/01/2019	Last EDR Contact: 07/15/2019
Number of Days to Update: 74	Next Scheduled EDR Contact: 10/28/2019
	Data Release Frequency: Varies

DOCKET HWC: Hazardous Waste Compliance Docket Listing

A complete list of the Federal Agency Hazardous Waste Compliance Docket Facilities.

Date of Government Version: 05/31/2018	Source: Environmental Protection Agency
Date Data Arrived at EDR: 07/26/2018	Telephone: 202-564-0527
Date Made Active in Reports: 10/05/2018	Last EDR Contact: 08/21/2019
Number of Days to Update: 71	Next Scheduled EDR Contact: 12/09/2019
	Data Release Frequency: Varies

GOVERNMENT RECORDS SEARCHED / DATA CURRENCY TRACKING

ECHO: Enforcement & Compliance History Information

ECHO provides integrated compliance and enforcement information for about 800,000 regulated facilities nationwide.

Date of Government Version: 07/06/2019	Source: Environmental Protection Agency
Date Data Arrived at EDR: 07/09/2019	Telephone: 202-564-2280
Date Made Active in Reports: 10/02/2019	Last EDR Contact: 07/09/2019
Number of Days to Update: 85	Next Scheduled EDR Contact: 10/21/2019
	Data Release Frequency: Quarterly

FUELS PROGRAM: EPA Fuels Program Registered Listing

This listing includes facilities that are registered under the Part 80 (Code of Federal Regulations) EPA Fuels Programs. All companies now are required to submit new and updated registrations.

Date of Government Version: 05/20/2019	Source: EPA
Date Data Arrived at EDR: 05/21/2019	Telephone: 800-385-6164
Date Made Active in Reports: 08/08/2019	Last EDR Contact: 08/20/2019
Number of Days to Update: 79	Next Scheduled EDR Contact: 12/02/2019
	Data Release Frequency: Quarterly

CA BOND EXP. PLAN: Bond Expenditure Plan

Department of Health Services developed a site-specific expenditure plan as the basis for an appropriation of Hazardous Substance Cleanup Bond Act funds. It is not updated.

Date of Government Version: 01/01/1989	Source: Department of Health Services
Date Data Arrived at EDR: 07/27/1994	Telephone: 916-255-2118
Date Made Active in Reports: 08/02/1994	Last EDR Contact: 05/31/1994
Number of Days to Update: 6	Next Scheduled EDR Contact: N/A
	Data Release Frequency: No Update Planned

CORTESE: "Cortese" Hazardous Waste & Substances Sites List

The sites for the list are designated by the State Water Resource Control Board (LUST), the Integrated Waste Board (SWF/LS), and the Department of Toxic Substances Control (Cal-Sites).

Date of Government Version: 06/24/2019	Source: CAL EPA/Office of Emergency Information
Date Data Arrived at EDR: 06/25/2019	Telephone: 916-323-3400
Date Made Active in Reports: 08/21/2019	Last EDR Contact: 09/24/2019
Number of Days to Update: 57	Next Scheduled EDR Contact: 01/06/2020
	Data Release Frequency: Quarterly

CUPA SAN FRANCISCO CO: CUPA Facility Listing

Cupa facilities

Date of Government Version: 04/18/2019	Source: San Francisco County Department of Environmental Health
Date Data Arrived at EDR: 04/19/2019	Telephone: 415-252-3896
Date Made Active in Reports: 04/30/2019	Last EDR Contact: 07/31/2019
Number of Days to Update: 11	Next Scheduled EDR Contact: 11/18/2019
	Data Release Frequency: Varies

CUPA LIVERMORE-PLEASANTON: CUPA Facility Listing

list of facilities associated with the various CUPA programs in Livermore-Pleasanton

Date of Government Version: 05/01/2019	Source: Livermore-Pleasanton Fire Department
Date Data Arrived at EDR: 05/14/2019	Telephone: 925-454-2361
Date Made Active in Reports: 07/17/2019	Last EDR Contact: 08/15/2019
Number of Days to Update: 64	Next Scheduled EDR Contact: 11/25/2019
	Data Release Frequency: Varies

DRYCLEANERS: Cleaner Facilities

A list of drycleaner related facilities that have EPA ID numbers. These are facilities with certain SIC codes: power laundries, family and commercial; garment pressing and cleaner's agents; linen supply; coin-operated laundries and cleaning; drycleaning plants, except rugs; carpet and upholster cleaning; industrial launderers; laundry and garment services.

GOVERNMENT RECORDS SEARCHED / DATA CURRENCY TRACKING

Date of Government Version: 06/04/2019
Date Data Arrived at EDR: 06/28/2019
Date Made Active in Reports: 08/22/2019
Number of Days to Update: 55

Source: Department of Toxic Substance Control
Telephone: 916-327-4498
Last EDR Contact: 08/28/2019
Next Scheduled EDR Contact: 12/16/2019
Data Release Frequency: Annually

DRYCLEAN SOUTH COAST: South Coast Air Quality Management District Drycleaner Listing

A listing of dry cleaners in the South Coast Air Quality Management District

Date of Government Version: 03/19/2019
Date Data Arrived at EDR: 03/22/2019
Date Made Active in Reports: 04/09/2019
Number of Days to Update: 18

Source: South Coast Air Quality Management District
Telephone: 909-396-3211
Last EDR Contact: 08/21/2019
Next Scheduled EDR Contact: 12/09/2019
Data Release Frequency: Varies

DRYCLEAN AVAQMD: Antelope Valley Air Quality Management District Drycleaner Listing

A listing of dry cleaners in the Antelope Valley Air Quality Management District.

Date of Government Version: 06/03/2019
Date Data Arrived at EDR: 06/04/2019
Date Made Active in Reports: 08/08/2019
Number of Days to Update: 65

Source: Antelope Valley Air Quality Management District
Telephone: 661-723-8070
Last EDR Contact: 08/28/2019
Next Scheduled EDR Contact: 12/16/2019
Data Release Frequency: Varies

EMI: Emissions Inventory Data

Toxics and criteria pollutant emissions data collected by the ARB and local air pollution agencies.

Date of Government Version: 12/31/2017
Date Data Arrived at EDR: 06/24/2019
Date Made Active in Reports: 08/22/2019
Number of Days to Update: 59

Source: California Air Resources Board
Telephone: 916-322-2990
Last EDR Contact: 09/18/2019
Next Scheduled EDR Contact: 12/30/2019
Data Release Frequency: Varies

ENF: Enforcement Action Listing

A listing of Water Board Enforcement Actions. Formal is everything except Oral/Verbal Communication, Notice of Violation, Expedited Payment Letter, and Staff Enforcement Letter.

Date of Government Version: 07/19/2019
Date Data Arrived at EDR: 07/22/2019
Date Made Active in Reports: 09/26/2019
Number of Days to Update: 66

Source: State Water Resources Control Board
Telephone: 916-445-9379
Last EDR Contact: 07/18/2019
Next Scheduled EDR Contact: 11/04/2019
Data Release Frequency: Varies

Financial Assurance 1: Financial Assurance Information Listing

Financial Assurance information

Date of Government Version: 07/19/2019
Date Data Arrived at EDR: 07/23/2019
Date Made Active in Reports: 09/30/2019
Number of Days to Update: 69

Source: Department of Toxic Substances Control
Telephone: 916-255-3628
Last EDR Contact: 07/19/2019
Next Scheduled EDR Contact: 11/04/2019
Data Release Frequency: Varies

Financial Assurance 2: Financial Assurance Information Listing

A listing of financial assurance information for solid waste facilities. Financial assurance is intended to ensure that resources are available to pay for the cost of closure, post-closure care, and corrective measures if the owner or operator of a regulated facility is unable or unwilling to pay.

Date of Government Version: 05/15/2019
Date Data Arrived at EDR: 05/16/2019
Date Made Active in Reports: 07/18/2019
Number of Days to Update: 63

Source: California Integrated Waste Management Board
Telephone: 916-341-6066
Last EDR Contact: 08/07/2019
Next Scheduled EDR Contact: 11/25/2019
Data Release Frequency: Varies

GOVERNMENT RECORDS SEARCHED / DATA CURRENCY TRACKING

HAZNET: Facility and Manifest Data

Facility and Manifest Data. The data is extracted from the copies of hazardous waste manifests received each year by the DTSC. The annual volume of manifests is typically 700,000 - 1,000,000 annually, representing approximately 350,000 - 500,000 shipments. Data are from the manifests submitted without correction, and therefore many contain some invalid values for data elements such as generator ID, TSD ID, waste category, and disposal method. This database begins with calendar year 1993.

Date of Government Version: 12/31/2017	Source: California Environmental Protection Agency
Date Data Arrived at EDR: 05/29/2019	Telephone: 916-255-1136
Date Made Active in Reports: 07/22/2019	Last EDR Contact: 07/12/2019
Number of Days to Update: 54	Next Scheduled EDR Contact: 10/21/2019
	Data Release Frequency: Annually

ICE: ICE

Contains data pertaining to the Permitted Facilities with Inspections / Enforcements sites tracked in Envirostor.

Date of Government Version: 05/20/2019	Source: Department of Toxic Substances Control
Date Data Arrived at EDR: 05/21/2019	Telephone: 877-786-9427
Date Made Active in Reports: 07/18/2019	Last EDR Contact: 08/20/2019
Number of Days to Update: 58	Next Scheduled EDR Contact: 12/02/2019
	Data Release Frequency: Quarterly

HIST CORTESE: Hazardous Waste & Substance Site List

The sites for the list are designated by the State Water Resource Control Board [LUST], the Integrated Waste Board [SWF/LS], and the Department of Toxic Substances Control [CALSITES]. This listing is no longer updated by the state agency.

Date of Government Version: 04/01/2001	Source: Department of Toxic Substances Control
Date Data Arrived at EDR: 01/22/2009	Telephone: 916-323-3400
Date Made Active in Reports: 04/08/2009	Last EDR Contact: 01/22/2009
Number of Days to Update: 76	Next Scheduled EDR Contact: N/A
	Data Release Frequency: No Update Planned

HWP: EnviroStor Permitted Facilities Listing

Detailed information on permitted hazardous waste facilities and corrective action ("cleanups") tracked in EnviroStor.

Date of Government Version: 05/20/2019	Source: Department of Toxic Substances Control
Date Data Arrived at EDR: 05/21/2019	Telephone: 916-323-3400
Date Made Active in Reports: 07/18/2019	Last EDR Contact: 08/20/2019
Number of Days to Update: 58	Next Scheduled EDR Contact: 12/02/2019
	Data Release Frequency: Quarterly

HWT: Registered Hazardous Waste Transporter Database

A listing of hazardous waste transporters. In California, unless specifically exempted, it is unlawful for any person to transport hazardous wastes unless the person holds a valid registration issued by DTSC. A hazardous waste transporter registration is valid for one year and is assigned a unique registration number.

Date of Government Version: 07/08/2019	Source: Department of Toxic Substances Control
Date Data Arrived at EDR: 07/09/2019	Telephone: 916-440-7145
Date Made Active in Reports: 09/20/2019	Last EDR Contact: 07/09/2019
Number of Days to Update: 73	Next Scheduled EDR Contact: 10/21/2019
	Data Release Frequency: Quarterly

MINES: Mines Site Location Listing

A listing of mine site locations from the Office of Mine Reclamation.

Date of Government Version: 06/10/2019	Source: Department of Conservation
Date Data Arrived at EDR: 06/11/2019	Telephone: 916-322-1080
Date Made Active in Reports: 08/15/2019	Last EDR Contact: 09/09/2019
Number of Days to Update: 65	Next Scheduled EDR Contact: 12/23/2019
	Data Release Frequency: Quarterly

GOVERNMENT RECORDS SEARCHED / DATA CURRENCY TRACKING

MWMP: Medical Waste Management Program Listing

The Medical Waste Management Program (MWMP) ensures the proper handling and disposal of medical waste by permitting and inspecting medical waste Offsite Treatment Facilities (PDF) and Transfer Stations (PDF) throughout the state. MWMP also oversees all Medical Waste Transporters.

Date of Government Version: 05/17/2019	Source: Department of Public Health
Date Data Arrived at EDR: 06/04/2019	Telephone: 916-558-1784
Date Made Active in Reports: 08/09/2019	Last EDR Contact: 09/04/2019
Number of Days to Update: 66	Next Scheduled EDR Contact: 12/16/2019
	Data Release Frequency: Varies

NPDES: NPDES Permits Listing

A listing of NPDES permits, including stormwater.

Date of Government Version: 05/13/2019	Source: State Water Resources Control Board
Date Data Arrived at EDR: 05/14/2019	Telephone: 916-445-9379
Date Made Active in Reports: 07/17/2019	Last EDR Contact: 08/13/2019
Number of Days to Update: 64	Next Scheduled EDR Contact: 11/25/2019
	Data Release Frequency: Quarterly

PEST LIC: Pesticide Regulation Licenses Listing

A listing of licenses and certificates issued by the Department of Pesticide Regulation. The DPR issues licenses and/or certificates to: Persons and businesses that apply or sell pesticides; Pest control dealers and brokers; Persons who advise on agricultural pesticide applications.

Date of Government Version: 06/04/2019	Source: Department of Pesticide Regulation
Date Data Arrived at EDR: 06/04/2019	Telephone: 916-445-4038
Date Made Active in Reports: 08/09/2019	Last EDR Contact: 09/04/2019
Number of Days to Update: 66	Next Scheduled EDR Contact: 12/16/2019
	Data Release Frequency: Quarterly

PROC: Certified Processors Database

A listing of certified processors.

Date of Government Version: 06/11/2019	Source: Department of Conservation
Date Data Arrived at EDR: 06/12/2019	Telephone: 916-323-3836
Date Made Active in Reports: 08/15/2019	Last EDR Contact: 09/09/2019
Number of Days to Update: 64	Next Scheduled EDR Contact: 12/23/2019
	Data Release Frequency: Quarterly

NOTIFY 65: Proposition 65 Records

Listings of all Proposition 65 incidents reported to counties by the State Water Resources Control Board and the Regional Water Quality Control Board. This database is no longer updated by the reporting agency.

Date of Government Version: 06/17/2019	Source: State Water Resources Control Board
Date Data Arrived at EDR: 06/18/2019	Telephone: 916-445-3846
Date Made Active in Reports: 08/22/2019	Last EDR Contact: 09/16/2019
Number of Days to Update: 65	Next Scheduled EDR Contact: 12/30/2019
	Data Release Frequency: No Update Planned

UIC: UIC Listing

A listing of wells identified as underground injection wells, in the California Oil and Gas Wells database.

Date of Government Version: 04/27/2018	Source: Department of Conservation
Date Data Arrived at EDR: 06/13/2018	Telephone: 916-445-2408
Date Made Active in Reports: 07/17/2018	Last EDR Contact: 08/20/2019
Number of Days to Update: 34	Next Scheduled EDR Contact: 12/23/2019
	Data Release Frequency: Varies

GOVERNMENT RECORDS SEARCHED / DATA CURRENCY TRACKING

UIC GEO: Underground Injection Control Sites (GEOTRACKER)

Underground control injection sites

Date of Government Version: 06/10/2019
Date Data Arrived at EDR: 06/11/2019
Date Made Active in Reports: 07/24/2019
Number of Days to Update: 43

Source: State Water Resource Control Board
Telephone: 866-480-1028
Last EDR Contact: 09/09/2019
Next Scheduled EDR Contact: 12/23/2019
Data Release Frequency: Varies

WASTEWATER PITS: Oil Wastewater Pits Listing

Water officials discovered that oil producers have been dumping chemical-laden wastewater into hundreds of unlined pits that are operating without proper permits. Inspections completed by the Central Valley Regional Water Quality Control Board revealed the existence of previously unidentified waste sites. The water boards review found that more than one-third of the region's active disposal pits are operating without permission.

Date of Government Version: 05/08/2018
Date Data Arrived at EDR: 07/11/2018
Date Made Active in Reports: 09/13/2018
Number of Days to Update: 64

Source: RWQCB, Central Valley Region
Telephone: 559-445-5577
Last EDR Contact: 07/12/2019
Next Scheduled EDR Contact: 10/21/2019
Data Release Frequency: Varies

WDS: Waste Discharge System

Sites which have been issued waste discharge requirements.

Date of Government Version: 06/19/2007
Date Data Arrived at EDR: 06/20/2007
Date Made Active in Reports: 06/29/2007
Number of Days to Update: 9

Source: State Water Resources Control Board
Telephone: 916-341-5227
Last EDR Contact: 08/14/2019
Next Scheduled EDR Contact: 12/02/2019
Data Release Frequency: No Update Planned

WIP: Well Investigation Program Case List

Well Investigation Program case in the San Gabriel and San Fernando Valley area.

Date of Government Version: 07/03/2009
Date Data Arrived at EDR: 07/21/2009
Date Made Active in Reports: 08/03/2009
Number of Days to Update: 13

Source: Los Angeles Water Quality Control Board
Telephone: 213-576-6726
Last EDR Contact: 09/19/2019
Next Scheduled EDR Contact: 01/06/2020
Data Release Frequency: No Update Planned

MILITARY PRIV SITES: Military Privatized Sites (GEOTRACKER)

Military privatized sites

Date of Government Version: 06/10/2019
Date Data Arrived at EDR: 06/11/2019
Date Made Active in Reports: 07/24/2019
Number of Days to Update: 43

Source: State Water Resources Control Board
Telephone: 866-480-1028
Last EDR Contact: 09/09/2019
Next Scheduled EDR Contact: 12/23/2019
Data Release Frequency: Varies

PROJECT: Project Sites (GEOTRACKER)

Projects sites

Date of Government Version: 06/10/2019
Date Data Arrived at EDR: 06/11/2019
Date Made Active in Reports: 07/24/2019
Number of Days to Update: 43

Source: State Water Resources Control Board
Telephone: 866-480-1028
Last EDR Contact: 09/09/2019
Next Scheduled EDR Contact: 12/23/2019
Data Release Frequency: Varies

WDR: Waste Discharge Requirements Listing

In general, the Waste Discharge Requirements (WDRs) Program (sometimes also referred to as the "Non Chapter 15 (Non 15) Program") regulates point discharges that are exempt pursuant to Subsection 20090 of Title 27 and not subject to the Federal Water Pollution Control Act. Exemptions from Title 27 may be granted for nine categories of discharges (e.g., sewage, wastewater, etc.) that meet, and continue to meet, the preconditions listed for each specific exemption. The scope of the WDRs Program also includes the discharge of wastes classified as inert, pursuant to section 20230 of Title 27.

GOVERNMENT RECORDS SEARCHED / DATA CURRENCY TRACKING

Date of Government Version: 06/11/2019
Date Data Arrived at EDR: 06/12/2019
Date Made Active in Reports: 08/15/2019
Number of Days to Update: 64

Source: State Water Resources Control Board
Telephone: 916-341-5810
Last EDR Contact: 09/09/2019
Next Scheduled EDR Contact: 12/23/2019
Data Release Frequency: Quarterly

CIWQS: California Integrated Water Quality System

The California Integrated Water Quality System (CIWQS) is a computer system used by the State and Regional Water Quality Control Boards to track information about places of environmental interest, manage permits and other orders, track inspections, and manage violations and enforcement activities.

Date of Government Version: 06/04/2019
Date Data Arrived at EDR: 06/04/2019
Date Made Active in Reports: 08/08/2019
Number of Days to Update: 65

Source: State Water Resources Control Board
Telephone: 866-794-4977
Last EDR Contact: 09/04/2019
Next Scheduled EDR Contact: 12/16/2019
Data Release Frequency: Varies

CERS: CalEPA Regulated Site Portal Data

The CalEPA Regulated Site Portal database combines data about environmentally regulated sites and facilities in California into a single database. It combines data from a variety of state and federal databases, and provides an overview of regulated activities across the spectrum of environmental programs for any given location in California. These activities include hazardous materials and waste, state and federal cleanups, impacted ground and surface waters, and toxic materials

Date of Government Version: 08/14/2019
Date Data Arrived at EDR: 08/14/2019
Date Made Active in Reports: 08/21/2019
Number of Days to Update: 7

Source: California Environmental Protection Agency
Telephone: 916-323-2514
Last EDR Contact: 08/14/2019
Next Scheduled EDR Contact: 11/04/2019
Data Release Frequency: Varies

NON-CASE INFO: Non-Case Information Sites (GEOTRACKER)

Non-Case Information sites

Date of Government Version: 06/10/2019
Date Data Arrived at EDR: 06/11/2019
Date Made Active in Reports: 07/24/2019
Number of Days to Update: 43

Source: State Water Resources Control Board
Telephone: 866-480-1028
Last EDR Contact: 09/09/2019
Next Scheduled EDR Contact: 12/23/2019
Data Release Frequency: Varies

OTHER OIL GAS: Other Oil & Gas Projects Sites (GEOTRACKER)

Other Oil & Gas Projects sites

Date of Government Version: 06/10/2019
Date Data Arrived at EDR: 06/11/2019
Date Made Active in Reports: 07/24/2019
Number of Days to Update: 43

Source: State Water Resources Control Board
Telephone: 866-480-1028
Last EDR Contact: 09/09/2019
Next Scheduled EDR Contact: 12/23/2019
Data Release Frequency: Varies

PROD WATER PONDS: Produced Water Ponds Sites (GEOTRACKER)

Produced water ponds sites

Date of Government Version: 06/10/2019
Date Data Arrived at EDR: 06/11/2019
Date Made Active in Reports: 07/24/2019
Number of Days to Update: 43

Source: State Water Resources Control Board
Telephone: 866-480-1028
Last EDR Contact: 09/09/2019
Next Scheduled EDR Contact: 12/23/2019
Data Release Frequency: Varies

SAMPLING POINT: Sampling Point ? Public Sites (GEOTRACKER)

Sampling point - public sites

GOVERNMENT RECORDS SEARCHED / DATA CURRENCY TRACKING

Date of Government Version: 06/10/2019
Date Data Arrived at EDR: 06/11/2019
Date Made Active in Reports: 07/24/2019
Number of Days to Update: 43

Source: State Water Resources Control Board
Telephone: 866-480-1028
Last EDR Contact: 09/09/2019
Next Scheduled EDR Contact: 12/23/2019
Data Release Frequency: Varies

WELL STIM PROJ: Well Stimulation Project (GEOTRACKER)

Includes areas of groundwater monitoring plans, a depiction of the monitoring network, and the facilities, boundaries, and subsurface characteristics of the oilfield and the features (oil and gas wells, produced water ponds, UIC wells, water supply wells, etc?) being monitored

Date of Government Version: 06/10/2019
Date Data Arrived at EDR: 06/11/2019
Date Made Active in Reports: 07/24/2019
Number of Days to Update: 43

Source: State Water Resources Control Board
Telephone: 866-480-1028
Last EDR Contact: 09/09/2019
Next Scheduled EDR Contact: 12/23/2019
Data Release Frequency: Varies

EDR HIGH RISK HISTORICAL RECORDS

EDR Exclusive Records

EDR MGP: EDR Proprietary Manufactured Gas Plants

The EDR Proprietary Manufactured Gas Plant Database includes records of coal gas plants (manufactured gas plants) compiled by EDR's researchers. Manufactured gas sites were used in the United States from the 1800's to 1950's to produce a gas that could be distributed and used as fuel. These plants used whale oil, rosin, coal, or a mixture of coal, oil, and water that also produced a significant amount of waste. Many of the byproducts of the gas production, such as coal tar (oily waste containing volatile and non-volatile chemicals), sludges, oils and other compounds are potentially hazardous to human health and the environment. The byproduct from this process was frequently disposed of directly at the plant site and can remain or spread slowly, serving as a continuous source of soil and groundwater contamination.

Date of Government Version: N/A
Date Data Arrived at EDR: N/A
Date Made Active in Reports: N/A
Number of Days to Update: N/A

Source: EDR, Inc.
Telephone: N/A
Last EDR Contact: N/A
Next Scheduled EDR Contact: N/A
Data Release Frequency: No Update Planned

EDR Hist Auto: EDR Exclusive Historical Auto Stations

EDR has searched selected national collections of business directories and has collected listings of potential gas station/filling station/service station sites that were available to EDR researchers. EDR's review was limited to those categories of sources that might, in EDR's opinion, include gas station/filling station/service station establishments. The categories reviewed included, but were not limited to gas, gas station, gasoline station, filling station, auto, automobile repair, auto service station, service station, etc. This database falls within a category of information EDR classifies as "High Risk Historical Records", or HRHR. EDR's HRHR effort presents unique and sometimes proprietary data about past sites and operations that typically create environmental concerns, but may not show up in current government records searches.

Date of Government Version: N/A
Date Data Arrived at EDR: N/A
Date Made Active in Reports: N/A
Number of Days to Update: N/A

Source: EDR, Inc.
Telephone: N/A
Last EDR Contact: N/A
Next Scheduled EDR Contact: N/A
Data Release Frequency: Varies

EDR Hist Cleaner: EDR Exclusive Historical Cleaners

EDR has searched selected national collections of business directories and has collected listings of potential dry cleaner sites that were available to EDR researchers. EDR's review was limited to those categories of sources that might, in EDR's opinion, include dry cleaning establishments. The categories reviewed included, but were not limited to dry cleaners, cleaners, laundry, laundromat, cleaning/laundry, wash & dry etc. This database falls within a category of information EDR classifies as "High Risk Historical Records", or HRHR. EDR's HRHR effort presents unique and sometimes proprietary data about past sites and operations that typically create environmental concerns, but may not show up in current government records searches.

GOVERNMENT RECORDS SEARCHED / DATA CURRENCY TRACKING

Date of Government Version: N/A
Date Data Arrived at EDR: N/A
Date Made Active in Reports: N/A
Number of Days to Update: N/A

Source: EDR, Inc.
Telephone: N/A
Last EDR Contact: N/A
Next Scheduled EDR Contact: N/A
Data Release Frequency: Varies

EDR RECOVERED GOVERNMENT ARCHIVES

Exclusive Recovered Govt. Archives

RGA LF: Recovered Government Archive Solid Waste Facilities List

The EDR Recovered Government Archive Landfill database provides a list of landfills derived from historical databases and includes many records that no longer appear in current government lists. Compiled from Records formerly available from the Department of Resources Recycling and Recovery in California.

Date of Government Version: N/A
Date Data Arrived at EDR: 07/01/2013
Date Made Active in Reports: 01/13/2014
Number of Days to Update: 196

Source: Department of Resources Recycling and Recovery
Telephone: N/A
Last EDR Contact: 06/01/2012
Next Scheduled EDR Contact: N/A
Data Release Frequency: Varies

RGA LUST: Recovered Government Archive Leaking Underground Storage Tank

The EDR Recovered Government Archive Leaking Underground Storage Tank database provides a list of LUST incidents derived from historical databases and includes many records that no longer appear in current government lists. Compiled from Records formerly available from the State Water Resources Control Board in California.

Date of Government Version: N/A
Date Data Arrived at EDR: 07/01/2013
Date Made Active in Reports: 12/30/2013
Number of Days to Update: 182

Source: State Water Resources Control Board
Telephone: N/A
Last EDR Contact: 06/01/2012
Next Scheduled EDR Contact: N/A
Data Release Frequency: Varies

COUNTY RECORDS

ALAMEDA COUNTY:

CS ALAMEDA: Contaminated Sites

A listing of contaminated sites overseen by the Toxic Release Program (oil and groundwater contamination from chemical releases and spills) and the Leaking Underground Storage Tank Program (soil and ground water contamination from leaking petroleum USTs).

Date of Government Version: 01/09/2019
Date Data Arrived at EDR: 01/11/2019
Date Made Active in Reports: 03/05/2019
Number of Days to Update: 53

Source: Alameda County Environmental Health Services
Telephone: 510-567-6700
Last EDR Contact: 10/02/2019
Next Scheduled EDR Contact: 01/20/2020
Data Release Frequency: Semi-Annually

UST ALAMEDA: Underground Tanks

Underground storage tank sites located in Alameda county.

Date of Government Version: 04/10/2019
Date Data Arrived at EDR: 04/11/2019
Date Made Active in Reports: 06/20/2019
Number of Days to Update: 70

Source: Alameda County Environmental Health Services
Telephone: 510-567-6700
Last EDR Contact: 10/02/2019
Next Scheduled EDR Contact: 04/24/2047
Data Release Frequency: Semi-Annually

AMADOR COUNTY:

GOVERNMENT RECORDS SEARCHED / DATA CURRENCY TRACKING

CUPA AMADOR: CUPA Facility List Cupa Facility List

Date of Government Version: 06/27/2019
Date Data Arrived at EDR: 06/28/2019
Date Made Active in Reports: 07/24/2019
Number of Days to Update: 26

Source: Amador County Environmental Health
Telephone: 209-223-6439
Last EDR Contact: 08/28/2019
Next Scheduled EDR Contact: 12/16/2019
Data Release Frequency: Varies

BUTTE COUNTY:

CUPA BUTTE: CUPA Facility Listing Cupa facility list.

Date of Government Version: 04/21/2017
Date Data Arrived at EDR: 04/25/2017
Date Made Active in Reports: 08/09/2017
Number of Days to Update: 106

Source: Public Health Department
Telephone: 530-538-7149
Last EDR Contact: 10/02/2019
Next Scheduled EDR Contact: 01/20/2020
Data Release Frequency: No Update Planned

CALVERAS COUNTY:

CUPA CALVERAS: CUPA Facility Listing Cupa Facility Listing

Date of Government Version: 05/01/2019
Date Data Arrived at EDR: 05/02/2019
Date Made Active in Reports: 05/29/2019
Number of Days to Update: 27

Source: Calveras County Environmental Health
Telephone: 209-754-6399
Last EDR Contact: 09/23/2019
Next Scheduled EDR Contact: 01/06/2020
Data Release Frequency: Quarterly

COLUSA COUNTY:

CUPA COLUSA: CUPA Facility List Cupa facility list.

Date of Government Version: 05/17/2019
Date Data Arrived at EDR: 05/21/2019
Date Made Active in Reports: 07/18/2019
Number of Days to Update: 58

Source: Health & Human Services
Telephone: 530-458-0396
Last EDR Contact: 08/14/2019
Next Scheduled EDR Contact: 11/18/2019
Data Release Frequency: Semi-Annually

CONTRA COSTA COUNTY:

SL CONTRA COSTA: Site List

List includes sites from the underground tank, hazardous waste generator and business plan/2185 programs.

Date of Government Version: 05/22/2019
Date Data Arrived at EDR: 05/23/2019
Date Made Active in Reports: 07/18/2019
Number of Days to Update: 56

Source: Contra Costa Health Services Department
Telephone: 925-646-2286
Last EDR Contact: 07/26/2019
Next Scheduled EDR Contact: 11/11/2019
Data Release Frequency: Semi-Annually

DEL NORTE COUNTY:

GOVERNMENT RECORDS SEARCHED / DATA CURRENCY TRACKING

CUPA DEL NORTE: CUPA Facility List Cupa Facility list

Date of Government Version: 02/20/2019
Date Data Arrived at EDR: 05/01/2019
Date Made Active in Reports: 05/30/2019
Number of Days to Update: 29

Source: Del Norte County Environmental Health Division
Telephone: 707-465-0426
Last EDR Contact: 07/25/2019
Next Scheduled EDR Contact: 11/11/2019
Data Release Frequency: Varies

EL DORADO COUNTY:

CUPA EL DORADO: CUPA Facility List CUPA facility list.

Date of Government Version: 06/05/2019
Date Data Arrived at EDR: 06/06/2019
Date Made Active in Reports: 07/23/2019
Number of Days to Update: 47

Source: El Dorado County Environmental Management Department
Telephone: 530-621-6623
Last EDR Contact: 09/05/2019
Next Scheduled EDR Contact: 11/11/2019
Data Release Frequency: Varies

FRESNO COUNTY:

CUPA FRESNO: CUPA Resources List

Certified Unified Program Agency. CUPA's are responsible for implementing a unified hazardous materials and hazardous waste management regulatory program. The agency provides oversight of businesses that deal with hazardous materials, operate underground storage tanks or aboveground storage tanks.

Date of Government Version: 07/11/2019
Date Data Arrived at EDR: 07/11/2019
Date Made Active in Reports: 09/20/2019
Number of Days to Update: 71

Source: Dept. of Community Health
Telephone: 559-445-3271
Last EDR Contact: 09/25/2019
Next Scheduled EDR Contact: 01/13/2020
Data Release Frequency: Semi-Annually

GLENN COUNTY:

CUPA GLENN: CUPA Facility List Cupa facility list

Date of Government Version: 01/22/2018
Date Data Arrived at EDR: 01/24/2018
Date Made Active in Reports: 03/14/2018
Number of Days to Update: 49

Source: Glenn County Air Pollution Control District
Telephone: 830-934-6500
Last EDR Contact: 07/19/2019
Next Scheduled EDR Contact: 11/04/2019
Data Release Frequency: No Update Planned

HUMBOLDT COUNTY:

CUPA HUMBOLDT: CUPA Facility List CUPA facility list.

Date of Government Version: 07/08/2019
Date Data Arrived at EDR: 07/10/2019
Date Made Active in Reports: 09/20/2019
Number of Days to Update: 72

Source: Humboldt County Environmental Health
Telephone: N/A
Last EDR Contact: 08/19/2019
Next Scheduled EDR Contact: 12/02/2019
Data Release Frequency: Semi-Annually

IMPERIAL COUNTY:

GOVERNMENT RECORDS SEARCHED / DATA CURRENCY TRACKING

CUPA IMPERIAL: CUPA Facility List Cupa facility list.

Date of Government Version: 07/19/2019
Date Data Arrived at EDR: 07/23/2019
Date Made Active in Reports: 09/26/2019
Number of Days to Update: 65

Source: San Diego Border Field Office
Telephone: 760-339-2777
Last EDR Contact: 07/19/2019
Next Scheduled EDR Contact: 11/04/2019
Data Release Frequency: Varies

INYO COUNTY:

CUPA INYO: CUPA Facility List Cupa facility list.

Date of Government Version: 04/02/2018
Date Data Arrived at EDR: 04/03/2018
Date Made Active in Reports: 06/14/2018
Number of Days to Update: 70

Source: Inyo County Environmental Health Services
Telephone: 760-878-0238
Last EDR Contact: 08/14/2019
Next Scheduled EDR Contact: 12/02/2019
Data Release Frequency: Varies

KERN COUNTY:

UST KERN: Underground Storage Tank Sites & Tank Listing Kern County Sites and Tanks Listing.

Date of Government Version: 05/06/2019
Date Data Arrived at EDR: 05/07/2019
Date Made Active in Reports: 07/16/2019
Number of Days to Update: 70

Source: Kern County Environment Health Services Department
Telephone: 661-862-8700
Last EDR Contact: 07/31/2019
Next Scheduled EDR Contact: 11/18/2019
Data Release Frequency: Quarterly

KINGS COUNTY:

CUPA KINGS: CUPA Facility List

A listing of sites included in the county's Certified Unified Program Agency database. California's Secretary for Environmental Protection established the unified hazardous materials and hazardous waste regulatory program as required by chapter 6.11 of the California Health and Safety Code. The Unified Program consolidates the administration, permits, inspections, and enforcement activities.

Date of Government Version: 05/16/2019
Date Data Arrived at EDR: 05/17/2019
Date Made Active in Reports: 05/30/2019
Number of Days to Update: 13

Source: Kings County Department of Public Health
Telephone: 559-584-1411
Last EDR Contact: 08/14/2019
Next Scheduled EDR Contact: 12/02/2019
Data Release Frequency: Varies

LAKE COUNTY:

CUPA LAKE: CUPA Facility List Cupa facility list

Date of Government Version: 05/30/2019
Date Data Arrived at EDR: 05/31/2019
Date Made Active in Reports: 07/23/2019
Number of Days to Update: 53

Source: Lake County Environmental Health
Telephone: 707-263-1164
Last EDR Contact: 07/15/2019
Next Scheduled EDR Contact: 10/28/2019
Data Release Frequency: Varies

LASSEN COUNTY:

GOVERNMENT RECORDS SEARCHED / DATA CURRENCY TRACKING

CUPA LASSEN: CUPA Facility List Cupa facility list

Date of Government Version: 07/22/2019
Date Data Arrived at EDR: 07/23/2019
Date Made Active in Reports: 09/26/2019
Number of Days to Update: 65

Source: Lassen County Environmental Health
Telephone: 530-251-8528
Last EDR Contact: 07/19/2019
Next Scheduled EDR Contact: 11/04/2019
Data Release Frequency: Varies

LOS ANGELES COUNTY:

AOCONCERN: Key Areas of Concerns in Los Angeles County

San Gabriel Valley areas where VOC contamination is at or above the MCL as designated by region 9 EPA office. Date of Government Version: 3/30/2009 Exide Site area is a cleanup plan of lead-impacted soil surrounding the former Exide Facility as designated by the DTSC. Date of Government Version: 7/17/2017

Date of Government Version: 03/30/2009
Date Data Arrived at EDR: 03/31/2009
Date Made Active in Reports: 10/23/2009
Number of Days to Update: 206

Source: N/A
Telephone: N/A
Last EDR Contact: 09/12/2019
Next Scheduled EDR Contact: 12/30/2019
Data Release Frequency: No Update Planned

HMS LOS ANGELES: HMS: Street Number List

Industrial Waste and Underground Storage Tank Sites.

Date of Government Version: 07/09/2019
Date Data Arrived at EDR: 07/11/2019
Date Made Active in Reports: 09/20/2019
Number of Days to Update: 71

Source: Department of Public Works
Telephone: 626-458-3517
Last EDR Contact: 10/02/2019
Next Scheduled EDR Contact: 01/20/2020
Data Release Frequency: Semi-Annually

LF LOS ANGELES: List of Solid Waste Facilities

Solid Waste Facilities in Los Angeles County.

Date of Government Version: 07/15/2019
Date Data Arrived at EDR: 07/17/2019
Date Made Active in Reports: 09/26/2019
Number of Days to Update: 71

Source: La County Department of Public Works
Telephone: 818-458-5185
Last EDR Contact: 07/17/2019
Next Scheduled EDR Contact: 10/28/2019
Data Release Frequency: Varies

LF LOS ANGELES CITY: City of Los Angeles Landfills

Landfills owned and maintained by the City of Los Angeles.

Date of Government Version: 01/01/2019
Date Data Arrived at EDR: 01/15/2019
Date Made Active in Reports: 03/07/2019
Number of Days to Update: 51

Source: Engineering & Construction Division
Telephone: 213-473-7869
Last EDR Contact: 07/12/2019
Next Scheduled EDR Contact: 10/28/2019
Data Release Frequency: Varies

LOS ANGELES AST: Active & Inactive AST Inventory

A listing of active & inactive above ground petroleum storage tank site locations, located in the City of Los Angeles.

Date of Government Version: 06/01/2019
Date Data Arrived at EDR: 06/25/2019
Date Made Active in Reports: 08/22/2019
Number of Days to Update: 58

Source: Los Angeles Fire Department
Telephone: 213-978-3800
Last EDR Contact: 09/27/2019
Next Scheduled EDR Contact: 01/06/2020
Data Release Frequency: Varies

GOVERNMENT RECORDS SEARCHED / DATA CURRENCY TRACKING

LOS ANGELES CO LF METHANE: Methane Producing Landfills

This data was created on April 30, 2012 to represent known disposal sites in Los Angeles County that may produce and emanate methane gas. The shapefile contains disposal sites within Los Angeles County that once accepted degradable refuse material. Information used to create this data was extracted from a landfill survey performed by County Engineers (Major Waste System Map, 1973) as well as historical records from CalRecycle, Regional Water Quality Control Board, and Los Angeles County Department of Public Health

Date of Government Version: 04/30/2012	Source: Los Angeles County Department of Public Works
Date Data Arrived at EDR: 04/17/2019	Telephone: 626-458-6973
Date Made Active in Reports: 05/29/2019	Last EDR Contact: 07/19/2019
Number of Days to Update: 42	Next Scheduled EDR Contact: 10/28/2019
	Data Release Frequency: No Update Planned

LOS ANGELES HM: Active & Inactive Hazardous Materials Inventory

A listing of active & inactive hazardous materials facility locations, located in the City of Los Angeles.

Date of Government Version: 06/01/2019	Source: Los Angeles Fire Department
Date Data Arrived at EDR: 06/25/2019	Telephone: 213-978-3800
Date Made Active in Reports: 08/22/2019	Last EDR Contact: 09/27/2019
Number of Days to Update: 58	Next Scheduled EDR Contact: 01/06/2020
	Data Release Frequency: Varies

LOS ANGELES UST: Active & Inactive UST Inventory

A listing of active & inactive underground storage tank site locations and underground storage tank historical sites, located in the City of Los Angeles.

Date of Government Version: 06/01/2019	Source: Los Angeles Fire Department
Date Data Arrived at EDR: 06/25/2019	Telephone: 213-978-3800
Date Made Active in Reports: 08/22/2019	Last EDR Contact: 06/25/2019
Number of Days to Update: 58	Next Scheduled EDR Contact: 10/07/2019
	Data Release Frequency: Varies

SITE MIT LOS ANGELES: Site Mitigation List

Industrial sites that have had some sort of spill or complaint.

Date of Government Version: 07/15/2019	Source: Community Health Services
Date Data Arrived at EDR: 07/17/2019	Telephone: 323-890-7806
Date Made Active in Reports: 08/05/2019	Last EDR Contact: 07/17/2019
Number of Days to Update: 19	Next Scheduled EDR Contact: 10/28/2019
	Data Release Frequency: Annually

UST EL SEGUNDO: City of El Segundo Underground Storage Tank

Underground storage tank sites located in El Segundo city.

Date of Government Version: 01/21/2017	Source: City of El Segundo Fire Department
Date Data Arrived at EDR: 04/19/2017	Telephone: 310-524-2236
Date Made Active in Reports: 05/10/2017	Last EDR Contact: 07/12/2019
Number of Days to Update: 21	Next Scheduled EDR Contact: 10/28/2019
	Data Release Frequency: No Update Planned

UST LONG BEACH: City of Long Beach Underground Storage Tank

Underground storage tank sites located in the city of Long Beach.

Date of Government Version: 04/22/2019	Source: City of Long Beach Fire Department
Date Data Arrived at EDR: 04/23/2019	Telephone: 562-570-2563
Date Made Active in Reports: 06/27/2019	Last EDR Contact: 07/19/2019
Number of Days to Update: 65	Next Scheduled EDR Contact: 11/04/2019
	Data Release Frequency: Varies

GOVERNMENT RECORDS SEARCHED / DATA CURRENCY TRACKING

UST TORRANCE: City of Torrance Underground Storage Tank
Underground storage tank sites located in the city of Torrance.

Date of Government Version: 06/27/2019	Source: City of Torrance Fire Department
Date Data Arrived at EDR: 07/30/2019	Telephone: 310-618-2973
Date Made Active in Reports: 10/02/2019	Last EDR Contact: 07/19/2019
Number of Days to Update: 64	Next Scheduled EDR Contact: 11/04/2019
	Data Release Frequency: Semi-Annually

MADERA COUNTY:

CUPA MADERA: CUPA Facility List

A listing of sites included in the county's Certified Unified Program Agency database. California's Secretary for Environmental Protection established the unified hazardous materials and hazardous waste regulatory program as required by chapter 6.11 of the California Health and Safety Code. The Unified Program consolidates the administration, permits, inspections, and enforcement activities.

Date of Government Version: 05/28/2019	Source: Madera County Environmental Health
Date Data Arrived at EDR: 05/30/2019	Telephone: 559-675-7823
Date Made Active in Reports: 08/05/2019	Last EDR Contact: 08/14/2019
Number of Days to Update: 67	Next Scheduled EDR Contact: 12/02/2019
	Data Release Frequency: Varies

MARIN COUNTY:

UST MARIN: Underground Storage Tank Sites
Currently permitted USTs in Marin County.

Date of Government Version: 09/26/2018	Source: Public Works Department Waste Management
Date Data Arrived at EDR: 10/04/2018	Telephone: 415-473-6647
Date Made Active in Reports: 11/02/2018	Last EDR Contact: 09/25/2019
Number of Days to Update: 29	Next Scheduled EDR Contact: 01/13/2020
	Data Release Frequency: Semi-Annually

MERCED COUNTY:

CUPA MERCED: CUPA Facility List
CUPA facility list.

Date of Government Version: 05/29/2019	Source: Merced County Environmental Health
Date Data Arrived at EDR: 05/30/2019	Telephone: 209-381-1094
Date Made Active in Reports: 07/22/2019	Last EDR Contact: 08/14/2019
Number of Days to Update: 53	Next Scheduled EDR Contact: 12/02/2019
	Data Release Frequency: Varies

MONO COUNTY:

CUPA MONO: CUPA Facility List
CUPA Facility List

Date of Government Version: 05/23/2019	Source: Mono County Health Department
Date Data Arrived at EDR: 05/30/2019	Telephone: 760-932-5580
Date Made Active in Reports: 07/22/2019	Last EDR Contact: 08/21/2019
Number of Days to Update: 53	Next Scheduled EDR Contact: 12/09/2019
	Data Release Frequency: Varies

MONTREY COUNTY:

GOVERNMENT RECORDS SEARCHED / DATA CURRENCY TRACKING

CUPA MONTEREY: CUPA Facility Listing

CUPA Program listing from the Environmental Health Division.

Date of Government Version: 07/25/2019
Date Data Arrived at EDR: 07/30/2019
Date Made Active in Reports: 09/30/2019
Number of Days to Update: 62

Source: Monterey County Health Department
Telephone: 831-796-1297
Last EDR Contact: 09/30/2019
Next Scheduled EDR Contact: 01/13/2020
Data Release Frequency: Varies

NAPA COUNTY:

LUST NAPA: Sites With Reported Contamination

A listing of leaking underground storage tank sites located in Napa county.

Date of Government Version: 01/09/2017
Date Data Arrived at EDR: 01/11/2017
Date Made Active in Reports: 03/02/2017
Number of Days to Update: 50

Source: Napa County Department of Environmental Management
Telephone: 707-253-4269
Last EDR Contact: 08/21/2019
Next Scheduled EDR Contact: 12/09/2019
Data Release Frequency: No Update Planned

UST NAPA: Closed and Operating Underground Storage Tank Sites

Underground storage tank sites located in Napa county.

Date of Government Version: 02/21/2019
Date Data Arrived at EDR: 02/22/2019
Date Made Active in Reports: 03/08/2019
Number of Days to Update: 14

Source: Napa County Department of Environmental Management
Telephone: 707-253-4269
Last EDR Contact: 09/05/2019
Next Scheduled EDR Contact: 12/09/2019
Data Release Frequency: No Update Planned

NEVADA COUNTY:

CUPA NEVADA: CUPA Facility List

CUPA facility list.

Date of Government Version: 07/23/2019
Date Data Arrived at EDR: 07/30/2019
Date Made Active in Reports: 10/02/2019
Number of Days to Update: 64

Source: Community Development Agency
Telephone: 530-265-1467
Last EDR Contact: 07/25/2019
Next Scheduled EDR Contact: 11/11/2019
Data Release Frequency: Varies

ORANGE COUNTY:

IND_SITE ORANGE: List of Industrial Site Cleanups

Petroleum and non-petroleum spills.

Date of Government Version: 05/01/2019
Date Data Arrived at EDR: 05/09/2019
Date Made Active in Reports: 05/30/2019
Number of Days to Update: 21

Source: Health Care Agency
Telephone: 714-834-3446
Last EDR Contact: 08/05/2019
Next Scheduled EDR Contact: 11/18/2019
Data Release Frequency: Annually

LUST ORANGE: List of Underground Storage Tank Cleanups

Orange County Underground Storage Tank Cleanups (LUST).

Date of Government Version: 05/01/2019
Date Data Arrived at EDR: 05/09/2019
Date Made Active in Reports: 05/30/2019
Number of Days to Update: 21

Source: Health Care Agency
Telephone: 714-834-3446
Last EDR Contact: 08/05/2019
Next Scheduled EDR Contact: 11/18/2019
Data Release Frequency: Quarterly

GOVERNMENT RECORDS SEARCHED / DATA CURRENCY TRACKING

UST ORANGE: List of Underground Storage Tank Facilities

Orange County Underground Storage Tank Facilities (UST).

Date of Government Version: 04/02/2019
Date Data Arrived at EDR: 05/07/2019
Date Made Active in Reports: 07/16/2019
Number of Days to Update: 70

Source: Health Care Agency
Telephone: 714-834-3446
Last EDR Contact: 08/05/2019
Next Scheduled EDR Contact: 11/18/2019
Data Release Frequency: Quarterly

PLACER COUNTY:

MS PLACER: Master List of Facilities

List includes aboveground tanks, underground tanks and cleanup sites.

Date of Government Version: 06/03/2019
Date Data Arrived at EDR: 06/04/2019
Date Made Active in Reports: 08/12/2019
Number of Days to Update: 69

Source: Placer County Health and Human Services
Telephone: 530-745-2363
Last EDR Contact: 08/28/2019
Next Scheduled EDR Contact: 12/16/2019
Data Release Frequency: Semi-Annually

PLUMAS COUNTY:

CUPA PLUMAS: CUPA Facility List

Plumas County CUPA Program facilities.

Date of Government Version: 03/31/2019
Date Data Arrived at EDR: 04/23/2019
Date Made Active in Reports: 06/26/2019
Number of Days to Update: 64

Source: Plumas County Environmental Health
Telephone: 530-283-6355
Last EDR Contact: 07/19/2019
Next Scheduled EDR Contact: 11/04/2019
Data Release Frequency: Varies

RIVERSIDE COUNTY:

LUST RIVERSIDE: Listing of Underground Tank Cleanup Sites

Riverside County Underground Storage Tank Cleanup Sites (LUST).

Date of Government Version: 07/10/2019
Date Data Arrived at EDR: 07/11/2019
Date Made Active in Reports: 09/20/2019
Number of Days to Update: 71

Source: Department of Environmental Health
Telephone: 951-358-5055
Last EDR Contact: 09/16/2019
Next Scheduled EDR Contact: 12/30/2019
Data Release Frequency: Quarterly

UST RIVERSIDE: Underground Storage Tank Tank List

Underground storage tank sites located in Riverside county.

Date of Government Version: 07/10/2019
Date Data Arrived at EDR: 07/11/2019
Date Made Active in Reports: 09/23/2019
Number of Days to Update: 74

Source: Department of Environmental Health
Telephone: 951-358-5055
Last EDR Contact: 09/16/2019
Next Scheduled EDR Contact: 12/30/2019
Data Release Frequency: Quarterly

SACRAMENTO COUNTY:

CS SACRAMENTO: Toxic Site Clean-Up List

List of sites where unauthorized releases of potentially hazardous materials have occurred.

GOVERNMENT RECORDS SEARCHED / DATA CURRENCY TRACKING

Date of Government Version: 05/06/2019
Date Data Arrived at EDR: 06/28/2019
Date Made Active in Reports: 08/22/2019
Number of Days to Update: 55

Source: Sacramento County Environmental Management
Telephone: 916-875-8406
Last EDR Contact: 10/01/2019
Next Scheduled EDR Contact: 01/13/2020
Data Release Frequency: Quarterly

ML SACRAMENTO: Master Hazardous Materials Facility List

Any business that has hazardous materials on site - hazardous material storage sites, underground storage tanks, waste generators.

Date of Government Version: 05/06/2019
Date Data Arrived at EDR: 06/28/2019
Date Made Active in Reports: 09/13/2019
Number of Days to Update: 77

Source: Sacramento County Environmental Management
Telephone: 916-875-8406
Last EDR Contact: 10/01/2019
Next Scheduled EDR Contact: 01/13/2020
Data Release Frequency: Quarterly

SAN BENITO COUNTY:

CUPA SAN BENITO: CUPA Facility List

Cupa facility list

Date of Government Version: 07/16/2019
Date Data Arrived at EDR: 07/16/2019
Date Made Active in Reports: 09/24/2019
Number of Days to Update: 70

Source: San Benito County Environmental Health
Telephone: N/A
Last EDR Contact: 07/16/2019
Next Scheduled EDR Contact: 11/18/2019
Data Release Frequency: Varies

SAN BERNARDINO COUNTY:

PERMITS SAN BERNARDINO: Hazardous Material Permits

This listing includes underground storage tanks, medical waste handlers/generators, hazardous materials handlers, hazardous waste generators, and waste oil generators/handlers.

Date of Government Version: 05/31/2019
Date Data Arrived at EDR: 05/31/2019
Date Made Active in Reports: 07/22/2019
Number of Days to Update: 52

Source: San Bernardino County Fire Department Hazardous Materials Division
Telephone: 909-387-3041
Last EDR Contact: 08/05/2019
Next Scheduled EDR Contact: 11/18/2019
Data Release Frequency: Quarterly

SAN DIEGO COUNTY:

HMMD SAN DIEGO: Hazardous Materials Management Division Database

The database includes: HE58 - This report contains the business name, site address, business phone number, establishment 'H' permit number, type of permit, and the business status. HE17 - In addition to providing the same information provided in the HE58 listing, HE17 provides inspection dates, violations received by the establishment, hazardous waste generated, the quantity, method of storage, treatment/disposal of waste and the hauler, and information on underground storage tanks. Unauthorized Release List - Includes a summary of environmental contamination cases in San Diego County (underground tank cases, non-tank cases, groundwater contamination, and soil contamination are included.)

Date of Government Version: 06/04/2019
Date Data Arrived at EDR: 06/04/2019
Date Made Active in Reports: 08/08/2019
Number of Days to Update: 65

Source: Hazardous Materials Management Division
Telephone: 619-338-2268
Last EDR Contact: 09/04/2019
Next Scheduled EDR Contact: 12/16/2019
Data Release Frequency: Quarterly

GOVERNMENT RECORDS SEARCHED / DATA CURRENCY TRACKING

LF SAN DIEGO: Solid Waste Facilities

San Diego County Solid Waste Facilities.

Date of Government Version: 04/18/2018
Date Data Arrived at EDR: 04/24/2018
Date Made Active in Reports: 06/19/2018
Number of Days to Update: 56

Source: Department of Health Services
Telephone: 619-338-2209
Last EDR Contact: 07/19/2019
Next Scheduled EDR Contact: 11/04/2019
Data Release Frequency: Varies

SAN DIEGO CO LOP: Local Oversight Program Listing

A listing of all LOP release sites that are or were under the County of San Diego's jurisdiction. Included are closed or transferred cases, open cases, and cases that did not have a case type indicated. The cases without a case type are mostly complaints; however, some of them could be LOP cases.

Date of Government Version: 07/16/2019
Date Data Arrived at EDR: 07/23/2019
Date Made Active in Reports: 09/30/2019
Number of Days to Update: 69

Source: Department of Environmental Health
Telephone: 858-505-6874
Last EDR Contact: 07/19/2019
Next Scheduled EDR Contact: 11/04/2019
Data Release Frequency: Varies

SAN DIEGO CO SAM: Environmental Case Listing

The listing contains all underground tank release cases and projects pertaining to properties contaminated with hazardous substances that are actively under review by the Site Assessment and Mitigation Program.

Date of Government Version: 03/23/2010
Date Data Arrived at EDR: 06/15/2010
Date Made Active in Reports: 07/09/2010
Number of Days to Update: 24

Source: San Diego County Department of Environmental Health
Telephone: 619-338-2371
Last EDR Contact: 08/28/2019
Next Scheduled EDR Contact: 12/16/2019
Data Release Frequency: No Update Planned

SAN FRANCISCO COUNTY:

LUST SAN FRANCISCO: Local Oversight Facilities

A listing of leaking underground storage tank sites located in San Francisco county.

Date of Government Version: 09/19/2008
Date Data Arrived at EDR: 09/19/2008
Date Made Active in Reports: 09/29/2008
Number of Days to Update: 10

Source: Department Of Public Health San Francisco County
Telephone: 415-252-3920
Last EDR Contact: 07/31/2019
Next Scheduled EDR Contact: 11/18/2019
Data Release Frequency: No Update Planned

UST SAN FRANCISCO: Underground Storage Tank Information

Underground storage tank sites located in San Francisco county.

Date of Government Version: 11/05/2018
Date Data Arrived at EDR: 11/06/2018
Date Made Active in Reports: 12/14/2018
Number of Days to Update: 38

Source: Department of Public Health
Telephone: 415-252-3920
Last EDR Contact: 07/31/2019
Next Scheduled EDR Contact: 11/18/2019
Data Release Frequency: Quarterly

SAN JOAQUIN COUNTY:

UST SAN JOAQUIN: San Joaquin Co. UST

A listing of underground storage tank locations in San Joaquin county.

Date of Government Version: 06/22/2018
Date Data Arrived at EDR: 06/26/2018
Date Made Active in Reports: 07/11/2018
Number of Days to Update: 15

Source: Environmental Health Department
Telephone: N/A
Last EDR Contact: 09/11/2019
Next Scheduled EDR Contact: 12/29/2019
Data Release Frequency: Semi-Annually

SAN LUIS OBISPO COUNTY:

GOVERNMENT RECORDS SEARCHED / DATA CURRENCY TRACKING

CUPA SAN LUIS OBISPO: CUPA Facility List Cupa Facility List.

Date of Government Version: 05/20/2019
Date Data Arrived at EDR: 05/21/2019
Date Made Active in Reports: 07/18/2019
Number of Days to Update: 58

Source: San Luis Obispo County Public Health Department
Telephone: 805-781-5596
Last EDR Contact: 08/14/2019
Next Scheduled EDR Contact: 12/02/2019
Data Release Frequency: Varies

SAN MATEO COUNTY:

BI SAN MATEO: Business Inventory

List includes Hazardous Materials Business Plan, hazardous waste generators, and underground storage tanks.

Date of Government Version: 08/06/2019
Date Data Arrived at EDR: 08/14/2019
Date Made Active in Reports: 08/15/2019
Number of Days to Update: 1

Source: San Mateo County Environmental Health Services Division
Telephone: 650-363-1921
Last EDR Contact: 09/09/2019
Next Scheduled EDR Contact: 12/23/2019
Data Release Frequency: Annually

LUST SAN MATEO: Fuel Leak List

A listing of leaking underground storage tank sites located in San Mateo county.

Date of Government Version: 03/29/2019
Date Data Arrived at EDR: 03/29/2019
Date Made Active in Reports: 05/29/2019
Number of Days to Update: 61

Source: San Mateo County Environmental Health Services Division
Telephone: 650-363-1921
Last EDR Contact: 09/05/2019
Next Scheduled EDR Contact: 12/23/2019
Data Release Frequency: Semi-Annually

SANTA BARBARA COUNTY:

CUPA SANTA BARBARA: CUPA Facility Listing

CUPA Program Listing from the Environmental Health Services division.

Date of Government Version: 09/08/2011
Date Data Arrived at EDR: 09/09/2011
Date Made Active in Reports: 10/07/2011
Number of Days to Update: 28

Source: Santa Barbara County Public Health Department
Telephone: 805-686-8167
Last EDR Contact: 08/14/2019
Next Scheduled EDR Contact: 12/02/2019
Data Release Frequency: No Update Planned

SANTA CLARA COUNTY:

CUPA SANTA CLARA: Cupa Facility List

Cupa facility list

Date of Government Version: 05/16/2019
Date Data Arrived at EDR: 05/23/2019
Date Made Active in Reports: 07/18/2019
Number of Days to Update: 56

Source: Department of Environmental Health
Telephone: 408-918-1973
Last EDR Contact: 08/14/2019
Next Scheduled EDR Contact: 12/02/2019
Data Release Frequency: Varies

HIST LUST SANTA CLARA: HIST LUST - Fuel Leak Site Activity Report

A listing of open and closed leaking underground storage tanks. This listing is no longer updated by the county. Leaking underground storage tanks are now handled by the Department of Environmental Health.

Date of Government Version: 03/29/2005
Date Data Arrived at EDR: 03/30/2005
Date Made Active in Reports: 04/21/2005
Number of Days to Update: 22

Source: Santa Clara Valley Water District
Telephone: 408-265-2600
Last EDR Contact: 03/23/2009
Next Scheduled EDR Contact: 06/22/2009
Data Release Frequency: No Update Planned

GOVERNMENT RECORDS SEARCHED / DATA CURRENCY TRACKING

LUST SANTA CLARA: LOP Listing

A listing of leaking underground storage tanks located in Santa Clara county.

Date of Government Version: 03/03/2014
Date Data Arrived at EDR: 03/05/2014
Date Made Active in Reports: 03/18/2014
Number of Days to Update: 13

Source: Department of Environmental Health
Telephone: 408-918-3417
Last EDR Contact: 08/21/2019
Next Scheduled EDR Contact: 12/09/2019
Data Release Frequency: No Update Planned

SAN JOSE HAZMAT: Hazardous Material Facilities

Hazardous material facilities, including underground storage tank sites.

Date of Government Version: 05/19/2019
Date Data Arrived at EDR: 05/23/2019
Date Made Active in Reports: 07/22/2019
Number of Days to Update: 60

Source: City of San Jose Fire Department
Telephone: 408-535-7694
Last EDR Contact: 07/31/2019
Next Scheduled EDR Contact: 11/18/2019
Data Release Frequency: Annually

SANTA CRUZ COUNTY:

CUPA SANTA CRUZ: CUPA Facility List

CUPA facility listing.

Date of Government Version: 01/21/2017
Date Data Arrived at EDR: 02/22/2017
Date Made Active in Reports: 05/23/2017
Number of Days to Update: 90

Source: Santa Cruz County Environmental Health
Telephone: 831-464-2761
Last EDR Contact: 08/14/2019
Next Scheduled EDR Contact: 12/02/2019
Data Release Frequency: Varies

SHASTA COUNTY:

CUPA SHASTA: CUPA Facility List

Cupa Facility List.

Date of Government Version: 06/15/2017
Date Data Arrived at EDR: 06/19/2017
Date Made Active in Reports: 08/09/2017
Number of Days to Update: 51

Source: Shasta County Department of Resource Management
Telephone: 530-225-5789
Last EDR Contact: 08/14/2019
Next Scheduled EDR Contact: 12/02/2019
Data Release Frequency: Varies

SOLANO COUNTY:

LUST SOLANO: Leaking Underground Storage Tanks

A listing of leaking underground storage tank sites located in Solano county.

Date of Government Version: 06/04/2019
Date Data Arrived at EDR: 06/06/2019
Date Made Active in Reports: 08/13/2019
Number of Days to Update: 68

Source: Solano County Department of Environmental Management
Telephone: 707-784-6770
Last EDR Contact: 08/28/2019
Next Scheduled EDR Contact: 12/16/2019
Data Release Frequency: Quarterly

UST SOLANO: Underground Storage Tanks

Underground storage tank sites located in Solano county.

Date of Government Version: 06/04/2019
Date Data Arrived at EDR: 06/06/2019
Date Made Active in Reports: 07/23/2019
Number of Days to Update: 47

Source: Solano County Department of Environmental Management
Telephone: 707-784-6770
Last EDR Contact: 08/28/2019
Next Scheduled EDR Contact: 12/16/2019
Data Release Frequency: Quarterly

SONOMA COUNTY:

GOVERNMENT RECORDS SEARCHED / DATA CURRENCY TRACKING

CUPA SONOMA: Cupa Facility List Cupa Facility list

Date of Government Version: 06/18/2019
Date Data Arrived at EDR: 06/25/2019
Date Made Active in Reports: 07/24/2019
Number of Days to Update: 29

Source: County of Sonoma Fire & Emergency Services Department
Telephone: 707-565-1174
Last EDR Contact: 10/02/2019
Next Scheduled EDR Contact: 01/06/2020
Data Release Frequency: Varies

LUST SONOMA: Leaking Underground Storage Tank Sites

A listing of leaking underground storage tank sites located in Sonoma county.

Date of Government Version: 07/02/2019
Date Data Arrived at EDR: 07/02/2019
Date Made Active in Reports: 09/20/2019
Number of Days to Update: 80

Source: Department of Health Services
Telephone: 707-565-6565
Last EDR Contact: 09/19/2019
Next Scheduled EDR Contact: 01/06/2020
Data Release Frequency: Quarterly

STANISLAUS COUNTY:

CUPA STANISLAUS: CUPA Facility List Cupa facility list

Date of Government Version: 07/18/2019
Date Data Arrived at EDR: 07/18/2019
Date Made Active in Reports: 09/26/2019
Number of Days to Update: 70

Source: Stanislaus County Department of Environmental Protection
Telephone: 209-525-6751
Last EDR Contact: 07/15/2019
Next Scheduled EDR Contact: 10/28/2019
Data Release Frequency: Varies

SUTTER COUNTY:

UST SUTTER: Underground Storage Tanks

Underground storage tank sites located in Sutter county.

Date of Government Version: 06/03/2019
Date Data Arrived at EDR: 06/04/2019
Date Made Active in Reports: 07/23/2019
Number of Days to Update: 49

Source: Sutter County Environmental Health Services
Telephone: 530-822-7500
Last EDR Contact: 08/28/2019
Next Scheduled EDR Contact: 12/16/2019
Data Release Frequency: Semi-Annually

TEHAMA COUNTY:

CUPA TEHAMA: CUPA Facility List Cupa facilities

Date of Government Version: 05/20/2019
Date Data Arrived at EDR: 05/21/2019
Date Made Active in Reports: 07/18/2019
Number of Days to Update: 58

Source: Tehama County Department of Environmental Health
Telephone: 530-527-8020
Last EDR Contact: 07/31/2019
Next Scheduled EDR Contact: 11/18/2019
Data Release Frequency: Varies

TRINITY COUNTY:

CUPA TRINITY: CUPA Facility List Cupa facility list

GOVERNMENT RECORDS SEARCHED / DATA CURRENCY TRACKING

Date of Government Version: 07/19/2019
Date Data Arrived at EDR: 07/23/2019
Date Made Active in Reports: 09/26/2019
Number of Days to Update: 65

Source: Department of Toxic Substances Control
Telephone: 760-352-0381
Last EDR Contact: 07/19/2019
Next Scheduled EDR Contact: 11/04/2019
Data Release Frequency: Varies

TULARE COUNTY:

CUPA TULARE: CUPA Facility List Cupa program facilities

Date of Government Version: 05/09/2019
Date Data Arrived at EDR: 05/10/2019
Date Made Active in Reports: 07/17/2019
Number of Days to Update: 68

Source: Tulare County Environmental Health Services Division
Telephone: 559-624-7400
Last EDR Contact: 08/05/2019
Next Scheduled EDR Contact: 11/18/2019
Data Release Frequency: Varies

TUOLUMNE COUNTY:

CUPA TUOLUMNE: CUPA Facility List Cupa facility list

Date of Government Version: 04/23/2018
Date Data Arrived at EDR: 04/25/2018
Date Made Active in Reports: 06/25/2018
Number of Days to Update: 61

Source: Divison of Environmental Health
Telephone: 209-533-5633
Last EDR Contact: 07/31/2019
Next Scheduled EDR Contact: 11/04/2019
Data Release Frequency: Varies

VENTURA COUNTY:

BWT VENTURA: Business Plan, Hazardous Waste Producers, and Operating Underground Tanks

The BWT list indicates by site address whether the Environmental Health Division has Business Plan (B), Waste Producer (W), and/or Underground Tank (T) information.

Date of Government Version: 05/29/2019
Date Data Arrived at EDR: 07/29/2019
Date Made Active in Reports: 09/30/2019
Number of Days to Update: 63

Source: Ventura County Environmental Health Division
Telephone: 805-654-2813
Last EDR Contact: 07/22/2019
Next Scheduled EDR Contact: 11/04/2019
Data Release Frequency: Quarterly

LF VENTURA: Inventory of Illegal Abandoned and Inactive Sites

Ventura County Inventory of Closed, Illegal Abandoned, and Inactive Sites.

Date of Government Version: 12/01/2011
Date Data Arrived at EDR: 12/01/2011
Date Made Active in Reports: 01/19/2012
Number of Days to Update: 49

Source: Environmental Health Division
Telephone: 805-654-2813
Last EDR Contact: 09/25/2019
Next Scheduled EDR Contact: 01/13/2020
Data Release Frequency: No Update Planned

LUST VENTURA: Listing of Underground Tank Cleanup Sites

Ventura County Underground Storage Tank Cleanup Sites (LUST).

Date of Government Version: 05/29/2008
Date Data Arrived at EDR: 06/24/2008
Date Made Active in Reports: 07/31/2008
Number of Days to Update: 37

Source: Environmental Health Division
Telephone: 805-654-2813
Last EDR Contact: 08/07/2019
Next Scheduled EDR Contact: 11/25/2019
Data Release Frequency: No Update Planned

GOVERNMENT RECORDS SEARCHED / DATA CURRENCY TRACKING

MED WASTE VENTURA: Medical Waste Program List

To protect public health and safety and the environment from potential exposure to disease causing agents, the Environmental Health Division Medical Waste Program regulates the generation, handling, storage, treatment and disposal of medical waste throughout the County.

Date of Government Version: 05/29/2019	Source: Ventura County Resource Management Agency
Date Data Arrived at EDR: 07/29/2019	Telephone: 805-654-2813
Date Made Active in Reports: 09/30/2019	Last EDR Contact: 07/22/2019
Number of Days to Update: 63	Next Scheduled EDR Contact: 11/04/2019
	Data Release Frequency: Quarterly

UST VENTURA: Underground Tank Closed Sites List

Ventura County Operating Underground Storage Tank Sites (UST)/Underground Tank Closed Sites List.

Date of Government Version: 06/10/2019	Source: Environmental Health Division
Date Data Arrived at EDR: 06/12/2019	Telephone: 805-654-2813
Date Made Active in Reports: 07/24/2019	Last EDR Contact: 09/09/2019
Number of Days to Update: 42	Next Scheduled EDR Contact: 12/23/2019
	Data Release Frequency: Quarterly

YOLO COUNTY:

UST YOLO: Underground Storage Tank Comprehensive Facility Report

Underground storage tank sites located in Yolo county.

Date of Government Version: 06/26/2019	Source: Yolo County Department of Health
Date Data Arrived at EDR: 06/28/2019	Telephone: 530-666-8646
Date Made Active in Reports: 07/31/2019	Last EDR Contact: 09/25/2019
Number of Days to Update: 33	Next Scheduled EDR Contact: 01/13/2020
	Data Release Frequency: Annually

YUBA COUNTY:

CUPA YUBA: CUPA Facility List

CUPA facility listing for Yuba County.

Date of Government Version: 05/03/2019	Source: Yuba County Environmental Health Department
Date Data Arrived at EDR: 05/07/2019	Telephone: 530-749-7523
Date Made Active in Reports: 07/16/2019	Last EDR Contact: 07/25/2019
Number of Days to Update: 70	Next Scheduled EDR Contact: 11/11/2019
	Data Release Frequency: Varies

OTHER DATABASE(S)

Depending on the geographic area covered by this report, the data provided in these specialty databases may or may not be complete. For example, the existence of wetlands information data in a specific report does not mean that all wetlands in the area covered by the report are included. Moreover, the absence of any reported wetlands information does not necessarily mean that wetlands do not exist in the area covered by the report.

CT MANIFEST: Hazardous Waste Manifest Data

Facility and manifest data. Manifest is a document that lists and tracks hazardous waste from the generator through transporters to a tsd facility.

Date of Government Version: 05/14/2019	Source: Department of Energy & Environmental Protection
Date Data Arrived at EDR: 05/14/2019	Telephone: 860-424-3375
Date Made Active in Reports: 08/05/2019	Last EDR Contact: 08/07/2019
Number of Days to Update: 83	Next Scheduled EDR Contact: 11/25/2019
	Data Release Frequency: No Update Planned

GOVERNMENT RECORDS SEARCHED / DATA CURRENCY TRACKING

NJ MANIFEST: Manifest Information

Hazardous waste manifest information.

Date of Government Version: 12/31/2018
Date Data Arrived at EDR: 04/10/2019
Date Made Active in Reports: 05/16/2019
Number of Days to Update: 36

Source: Department of Environmental Protection
Telephone: N/A
Last EDR Contact: 10/02/2019
Next Scheduled EDR Contact: 01/20/2020
Data Release Frequency: Annually

NY MANIFEST: Facility and Manifest Data

Manifest is a document that lists and tracks hazardous waste from the generator through transporters to a TSD facility.

Date of Government Version: 01/01/2019
Date Data Arrived at EDR: 05/01/2019
Date Made Active in Reports: 06/21/2019
Number of Days to Update: 51

Source: Department of Environmental Conservation
Telephone: 518-402-8651
Last EDR Contact: 07/29/2019
Next Scheduled EDR Contact: 11/11/2019
Data Release Frequency: Quarterly

PA MANIFEST: Manifest Information

Hazardous waste manifest information.

Date of Government Version: 06/30/2018
Date Data Arrived at EDR: 07/19/2019
Date Made Active in Reports: 09/10/2019
Number of Days to Update: 53

Source: Department of Environmental Protection
Telephone: 717-783-8990
Last EDR Contact: 07/15/2019
Next Scheduled EDR Contact: 10/28/2019
Data Release Frequency: Annually

RI MANIFEST: Manifest information

Hazardous waste manifest information

Date of Government Version: 12/31/2017
Date Data Arrived at EDR: 02/23/2018
Date Made Active in Reports: 04/09/2018
Number of Days to Update: 45

Source: Department of Environmental Management
Telephone: 401-222-2797
Last EDR Contact: 08/16/2019
Next Scheduled EDR Contact: 12/02/2019
Data Release Frequency: Annually

WI MANIFEST: Manifest Information

Hazardous waste manifest information.

Date of Government Version: 05/31/2018
Date Data Arrived at EDR: 06/19/2019
Date Made Active in Reports: 09/03/2019
Number of Days to Update: 76

Source: Department of Natural Resources
Telephone: N/A
Last EDR Contact: 09/06/2019
Next Scheduled EDR Contact: 12/23/2019
Data Release Frequency: Annually

Oil/Gas Pipelines

Source: Endeavor Business Media

Petroleum Bundle (Crude Oil, Refined Products, Petrochemicals, Gas Liquids (LPG/NGL), and Specialty Gases (Miscellaneous)) N = Natural Gas Bundle (Natural Gas, Gas Liquids (LPG/NGL), and Specialty Gases (Miscellaneous)). This map includes information copyrighted by Endeavor Business Media. This information is provided on a best effort basis and Endeavor Business Media does not guarantee its accuracy nor warrant its fitness for any particular purpose. Such information has been reprinted with the permission of Endeavor Business Media.

Electric Power Transmission Line Data

Source: Endeavor Business Media

This map includes information copyrighted by Endeavor Business Media. This information is provided on a best effort basis and Endeavor Business Media does not guarantee its accuracy nor warrant its fitness for any particular purpose. Such information has been reprinted with the permission of Endeavor Business Media.

Sensitive Receptors: There are individuals deemed sensitive receptors due to their fragile immune systems and special sensitivity to environmental discharges. These sensitive receptors typically include the elderly, the sick, and children. While the location of all sensitive receptors cannot be determined, EDR indicates those buildings and facilities - schools, daycares, hospitals, medical centers, and nursing homes - where individuals who are sensitive receptors are likely to be located.

GOVERNMENT RECORDS SEARCHED / DATA CURRENCY TRACKING

AHA Hospitals:

Source: American Hospital Association, Inc.

Telephone: 312-280-5991

The database includes a listing of hospitals based on the American Hospital Association's annual survey of hospitals.

Medical Centers: Provider of Services Listing

Source: Centers for Medicare & Medicaid Services

Telephone: 410-786-3000

A listing of hospitals with Medicare provider number, produced by Centers for Medicare & Medicaid Services, a federal agency within the U.S. Department of Health and Human Services.

Nursing Homes

Source: National Institutes of Health

Telephone: 301-594-6248

Information on Medicare and Medicaid certified nursing homes in the United States.

Public Schools

Source: National Center for Education Statistics

Telephone: 202-502-7300

The National Center for Education Statistics' primary database on elementary and secondary public education in the United States. It is a comprehensive, annual, national statistical database of all public elementary and secondary schools and school districts, which contains data that are comparable across all states.

Private Schools

Source: National Center for Education Statistics

Telephone: 202-502-7300

The National Center for Education Statistics' primary database on private school locations in the United States.

Daycare Centers: Licensed Facilities

Source: Department of Social Services

Telephone: 916-657-4041

Flood Zone Data: This data was obtained from the Federal Emergency Management Agency (FEMA). It depicts 100-year and 500-year flood zones as defined by FEMA. It includes the National Flood Hazard Layer (NFHL) which incorporates Flood Insurance Rate Map (FIRM) data and Q3 data from FEMA in areas not covered by NFHL.

Source: FEMA

Telephone: 877-336-2627

Date of Government Version: 2003, 2015

NWI: National Wetlands Inventory. This data, available in select counties across the country, was obtained by EDR in 2002, 2005 and 2010 from the U.S. Fish and Wildlife Service.

State Wetlands Data: Wetland Inventory

Source: Department of Fish and Wildlife

Telephone: 916-445-0411

Current USGS 7.5 Minute Topographic Map

Source: U.S. Geological Survey

STREET AND ADDRESS INFORMATION

© 2015 TomTom North America, Inc. All rights reserved. This material is proprietary and the subject of copyright protection and other intellectual property rights owned by or licensed to Tele Atlas North America, Inc. The use of this material is subject to the terms of a license agreement. You will be held liable for any unauthorized copying or disclosure of this material.

GEOCHECK[®] - PHYSICAL SETTING SOURCE ADDENDUM

TARGET PROPERTY ADDRESS

12605 GREENBELT RD
12605 GREENBELT RD
MIRA LOMA, CA 91752

TARGET PROPERTY COORDINATES

Latitude (North):	33.954671 - 33° 57' 16.82"
Longitude (West):	117.558324 - 117° 33' 29.97"
Universal Tranverse Mercator:	Zone 11
UTM X (Meters):	448411.2
UTM Y (Meters):	3757076.0
Elevation:	603 ft. above sea level

USGS TOPOGRAPHIC MAP

Target Property Map:	5640930 CORONA NORTH, CA
Version Date:	2012

EDR's GeoCheck Physical Setting Source Addendum is provided to assist the environmental professional in forming an opinion about the impact of potential contaminant migration.

Assessment of the impact of contaminant migration generally has two principle investigative components:

1. Groundwater flow direction, and
2. Groundwater flow velocity.

Groundwater flow direction may be impacted by surface topography, hydrology, hydrogeology, characteristics of the soil, and nearby wells. Groundwater flow velocity is generally impacted by the nature of the geologic strata.

GEOCHECK® - PHYSICAL SETTING SOURCE SUMMARY

GROUNDWATER FLOW DIRECTION INFORMATION

Groundwater flow direction for a particular site is best determined by a qualified environmental professional using site-specific well data. If such data is not reasonably ascertainable, it may be necessary to rely on other sources of information, such as surface topographic information, hydrologic information, hydrogeologic data collected on nearby properties, and regional groundwater flow information (from deep aquifers).

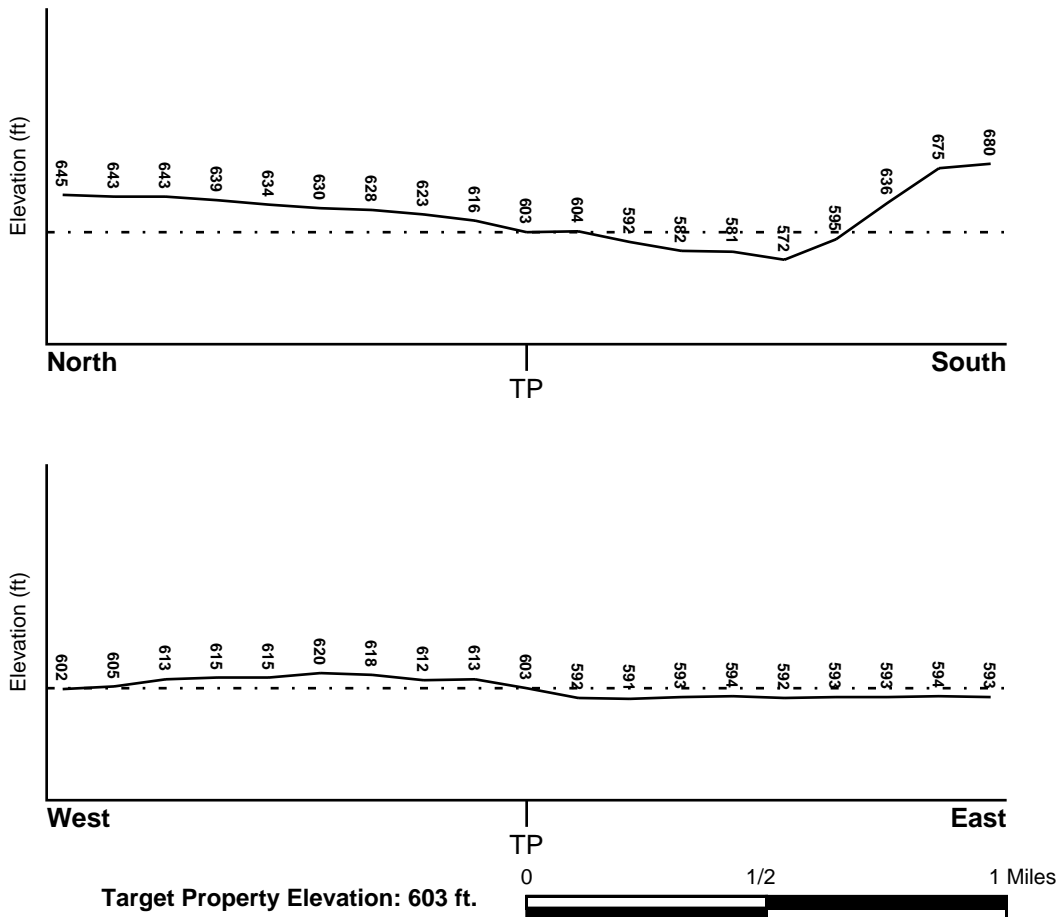
TOPOGRAPHIC INFORMATION

Surface topography may be indicative of the direction of surficial groundwater flow. This information can be used to assist the environmental professional in forming an opinion about the impact of nearby contaminated properties or, should contamination exist on the target property, what downgradient sites might be impacted.

TARGET PROPERTY TOPOGRAPHY

General Topographic Gradient: General SE

SURROUNDING TOPOGRAPHY: ELEVATION PROFILES



Source: Topography has been determined from the USGS 7.5' Digital Elevation Model and should be evaluated on a relative (not an absolute) basis. Relative elevation information between sites of close proximity should be field verified.

GEOCHECK® - PHYSICAL SETTING SOURCE SUMMARY

HYDROLOGIC INFORMATION

Surface water can act as a hydrologic barrier to groundwater flow. Such hydrologic information can be used to assist the environmental professional in forming an opinion about the impact of nearby contaminated properties or, should contamination exist on the target property, what downgradient sites might be impacted.

Refer to the Physical Setting Source Map following this summary for hydrologic information (major waterways and bodies of water).

FEMA FLOOD ZONE

<u>Flood Plain Panel at Target Property</u>	<u>FEMA Source Type</u>
06065C0683G	FEMA FIRM Flood data
<u>Additional Panels in search area:</u>	<u>FEMA Source Type</u>
06071C9375H	FEMA FIRM Flood data
06065C0681G	FEMA FIRM Flood data

NATIONAL WETLAND INVENTORY

<u>NWI Quad at Target Property</u>	<u>NWI Electronic Data Coverage</u>
CORONA NORTH	YES - refer to the Overview Map and Detail Map

HYDROGEOLOGIC INFORMATION

Hydrogeologic information obtained by installation of wells on a specific site can often be an indicator of groundwater flow direction in the immediate area. Such hydrogeologic information can be used to assist the environmental professional in forming an opinion about the impact of nearby contaminated properties or, should contamination exist on the target property, what downgradient sites might be impacted.

Site-Specific Hydrogeological Data*:

Search Radius:	1.25 miles
Status:	Not found

AQUIFLOW®

Search Radius: 1.000 Mile.

EDR has developed the AQUIFLOW Information System to provide data on the general direction of groundwater flow at specific points. EDR has reviewed reports submitted by environmental professionals to regulatory authorities at select sites and has extracted the date of the report, groundwater flow direction as determined hydrogeologically, and the depth to water table.

<u>MAP ID</u>	<u>LOCATION FROM TP</u>	<u>GENERAL DIRECTION GROUNDWATER FLOW</u>
Not Reported		

GEOCHECK® - PHYSICAL SETTING SOURCE SUMMARY

GROUNDWATER FLOW VELOCITY INFORMATION

Groundwater flow velocity information for a particular site is best determined by a qualified environmental professional using site specific geologic and soil strata data. If such data are not reasonably ascertainable, it may be necessary to rely on other sources of information, including geologic age identification, rock stratigraphic unit and soil characteristics data collected on nearby properties and regional soil information. In general, contaminant plumes move more quickly through sandy-gravelly types of soils than silty-clayey types of soils.

GEOLOGIC INFORMATION IN GENERAL AREA OF TARGET PROPERTY

Geologic information can be used by the environmental professional in forming an opinion about the relative speed at which contaminant migration may be occurring.

ROCK STRATIGRAPHIC UNIT

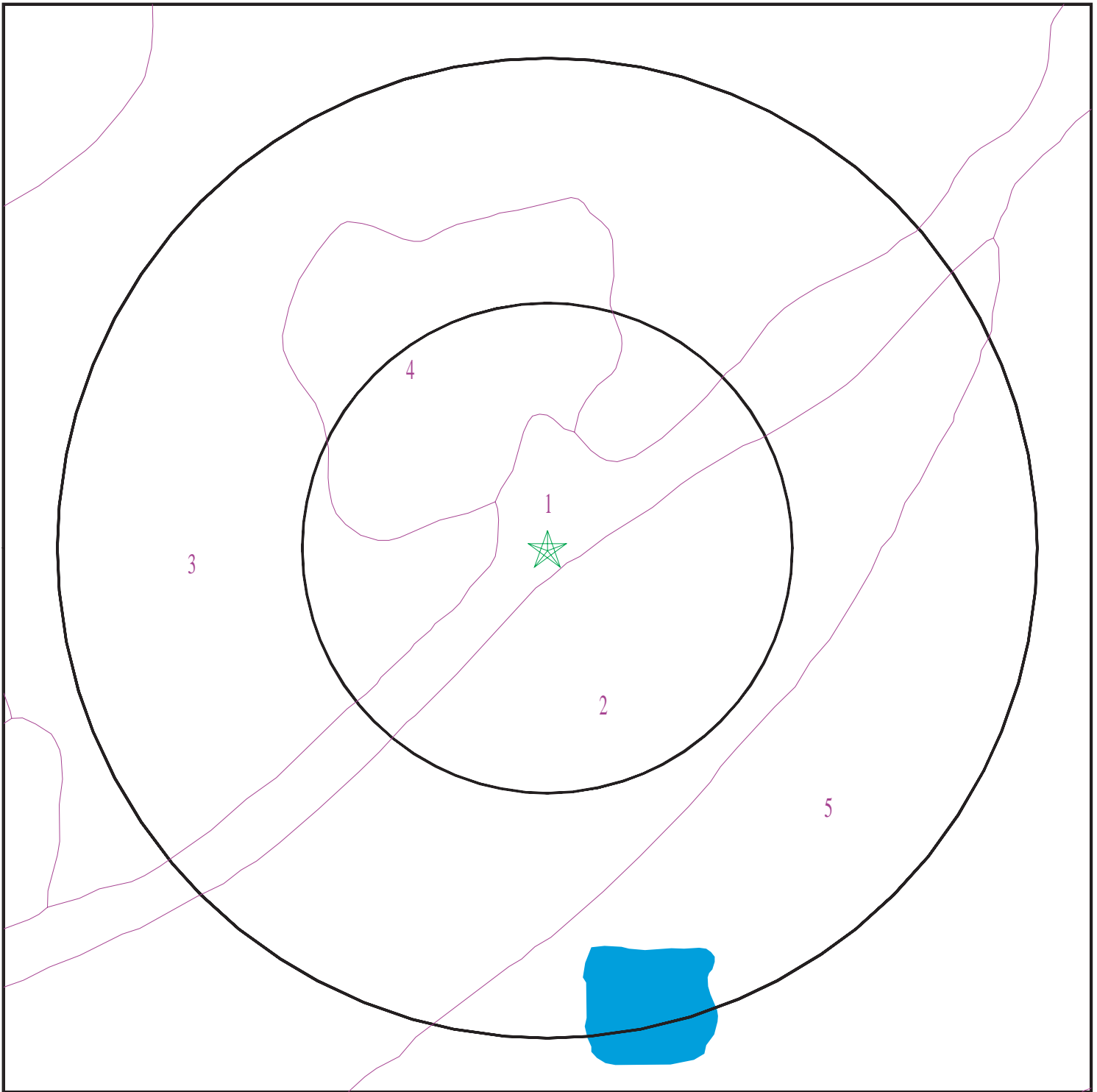
Era:	Cenozoic
System:	Quaternary
Series:	Quaternary
Code:	Q (<i>decoded above as Era, System & Series</i>)

GEOLOGIC AGE IDENTIFICATION

Category: Stratified Sequence

Geologic Age and Rock Stratigraphic Unit Source: P.G. Schruben, R.E. Arndt and W.J. Bawiec, Geology of the Conterminous U.S. at 1:2,500,000 Scale - a digital representation of the 1974 P.B. King and H.M. Beikman Map, USGS Digital Data Series DDS - 11 (1994).

SSURGO SOIL MAP - 5814300.11s



- ★ Target Property
- SSURGO Soil
- Water



SITE NAME: 12605 Greenbelt Rd
ADDRESS: 12605 Greenbelt Rd
Mira Loma CA 91752
LAT/LONG: 33.954671 / 117.558324

CLIENT: Group Delta Consultants
CONTACT: Tomo Demers
INQUIRY #: 5814300.11s
DATE: October 03, 2019 5:14 pm

GEOCHECK® - PHYSICAL SETTING SOURCE SUMMARY

DOMINANT SOIL COMPOSITION IN GENERAL AREA OF TARGET PROPERTY

The U.S. Department of Agriculture's (USDA) Soil Conservation Service (SCS) leads the National Cooperative Soil Survey (NCSS) and is responsible for collecting, storing, maintaining and distributing soil survey information for privately owned lands in the United States. A soil map in a soil survey is a representation of soil patterns in a landscape. The following information is based on Soil Conservation Service SSURGO data.

Soil Map ID: 1

Soil Component Name: Terrace escarpments

Soil Surface Texture:
Hydrologic Group: Not reported

Soil Drainage Class:
Hydric Status: Not hydric

Corrosion Potential - Uncoated Steel: Not Reported

Depth to Bedrock Min: > 0 inches

Depth to Watertable Min: > 0 inches

No Layer Information available.

Soil Map ID: 2

Soil Component Name: GRANGEVILLE

Soil Surface Texture: fine sandy loam

Hydrologic Group: Class B - Moderate infiltration rates. Deep and moderately deep, moderately well and well drained soils with moderately coarse textures.

Soil Drainage Class: Poorly drained

Hydric Status: Partially hydric

Corrosion Potential - Uncoated Steel: High

Depth to Bedrock Min: > 0 inches

Depth to Watertable Min: > 0 inches

GEOCHECK® - PHYSICAL SETTING SOURCE SUMMARY

Soil Layer Information							
Layer	Boundary		Soil Texture Class	Classification		Saturated hydraulic conductivity micro m/sec	Soil Reaction (pH)
	Upper	Lower		AASHTO Group	Unified Soil		
1	0 inches	16 inches	fine sandy loam	Silt-Clay Materials (more than 35 pct. passing No. 200), Silty Soils.	FINE-GRAINED SOILS, Silts and Clays (liquid limit less than 50%), silt.	Max: 14 Min: 4	Max: 9 Min: 7.4
2	16 inches	59 inches	sandy loam	Silt-Clay Materials (more than 35 pct. passing No. 200), Silty Soils.	FINE-GRAINED SOILS, Silts and Clays (liquid limit less than 50%), silt.	Max: 14 Min: 4	Max: 9 Min: 7.4

Soil Map ID: 3

Soil Component Name: RAMONA

Soil Surface Texture: very fine sandy loam

Hydrologic Group: Class B - Moderate infiltration rates. Deep and moderately deep, moderately well and well drained soils with moderately coarse textures.

Soil Drainage Class: Well drained

Hydric Status: Not hydric

Corrosion Potential - Uncoated Steel: Moderate

Depth to Bedrock Min: > 0 inches

Depth to Watertable Min: > 0 inches

Soil Layer Information							
Layer	Boundary		Soil Texture Class	Classification		Saturated hydraulic conductivity micro m/sec	Soil Reaction (pH)
	Upper	Lower		AASHTO Group	Unified Soil		
1	0 inches	14 inches	very fine sandy loam	Silt-Clay Materials (more than 35 pct. passing No. 200), Silty Soils.	COARSE-GRAINED SOILS, Sands, Sands with fines, Clayey sand. COARSE-GRAINED SOILS, Sands, Sands with fines, Silty Sand.	Max: 4 Min: 1.4	Max: 8.4 Min: 6.6

GEOCHECK® - PHYSICAL SETTING SOURCE SUMMARY

Soil Layer Information							
Layer	Boundary		Soil Texture Class	Classification		Saturated hydraulic conductivity micro m/sec	Soil Reaction (pH)
	Upper	Lower		AASHTO Group	Unified Soil		
2	14 inches	22 inches	fine sandy loam	Silt-Clay Materials (more than 35 pct. passing No. 200), Silty Soils.	COARSE-GRAINED SOILS, Sands, Sands with fines, Clayey sand. COARSE-GRAINED SOILS, Sands, Sands with fines, Silty Sand.	Max: 4 Min: 1.4	Max: 8.4 Min: 6.6
3	22 inches	68 inches	sandy clay loam	Silt-Clay Materials (more than 35 pct. passing No. 200), Silty Soils.	COARSE-GRAINED SOILS, Sands, Sands with fines, Clayey sand. COARSE-GRAINED SOILS, Sands, Sands with fines, Silty Sand.	Max: 4 Min: 1.4	Max: 8.4 Min: 6.6
4	68 inches	74 inches	gravelly sandy loam	Silt-Clay Materials (more than 35 pct. passing No. 200), Silty Soils.	COARSE-GRAINED SOILS, Sands, Sands with fines, Clayey sand. COARSE-GRAINED SOILS, Sands, Sands with fines, Silty Sand.	Max: 4 Min: 1.4	Max: 8.4 Min: 6.6

Soil Map ID: 4

Soil Component Name: GREENFIELD

Soil Surface Texture: sandy loam

Hydrologic Group: Class B - Moderate infiltration rates. Deep and moderately deep, moderately well and well drained soils with moderately coarse textures.

Soil Drainage Class: Well drained

Hydric Status: Not hydric

Corrosion Potential - Uncoated Steel: Low

Depth to Bedrock Min: > 0 inches

Depth to Watertable Min: > 0 inches

GEOCHECK® - PHYSICAL SETTING SOURCE SUMMARY

Soil Layer Information							
Layer	Boundary		Soil Texture Class	Classification		Saturated hydraulic conductivity micro m/sec	Soil Reaction (pH)
	Upper	Lower		AASHTO Group	Unified Soil		
1	0 inches	25 inches	sandy loam	Granular materials (35 pct. or less passing No. 200), Silty, or Clayey Gravel and Sand.	COARSE-GRAINED SOILS, Sands, Sands with fines, Silty Sand.	Max: 42 Min: 14	Max: 8.4 Min: 6.6
2	25 inches	42 inches	fine sandy loam	Granular materials (35 pct. or less passing No. 200), Silty, or Clayey Gravel and Sand.	COARSE-GRAINED SOILS, Sands, Sands with fines, Silty Sand.	Max: 42 Min: 14	Max: 8.4 Min: 6.6
3	42 inches	59 inches	loam	Granular materials (35 pct. or less passing No. 200), Silty, or Clayey Gravel and Sand.	COARSE-GRAINED SOILS, Sands, Sands with fines, Silty Sand.	Max: 42 Min: 14	Max: 8.4 Min: 6.6
4	59 inches	72 inches	stratified loamy sand to sandy loam	Granular materials (35 pct. or less passing No. 200), Silty, or Clayey Gravel and Sand.	COARSE-GRAINED SOILS, Sands, Sands with fines, Silty Sand.	Max: 42 Min: 14	Max: 8.4 Min: 6.6

Soil Map ID: 5

Soil Component Name: GRANGEVILLE

Soil Surface Texture: loamy fine sand

Hydrologic Group: Class B - Moderate infiltration rates. Deep and moderately deep, moderately well and well drained soils with moderately coarse textures.

Soil Drainage Class: Moderately well drained

Hydric Status: Not hydric

Corrosion Potential - Uncoated Steel: High

Depth to Bedrock Min: > 0 inches

Depth to Watertable Min: > 0 inches

GEOCHECK® - PHYSICAL SETTING SOURCE SUMMARY

Soil Layer Information							
Layer	Boundary		Soil Texture Class	Classification		Saturated hydraulic conductivity micro m/sec	Soil Reaction (pH)
	Upper	Lower		AASHTO Group	Unified Soil		
1	0 inches	16 inches	loamy fine sand	Granular materials (35 pct. or less passing No. 200), Silty, or Clayey Gravel and Sand.	FINE-GRAINED SOILS, Silts and Clays (liquid limit less than 50%), silt.	Max: 42 Min: 14	Max: 8.4 Min: 6.6
2	16 inches	59 inches	sandy loam	Granular materials (35 pct. or less passing No. 200), Silty, or Clayey Gravel and Sand.	FINE-GRAINED SOILS, Silts and Clays (liquid limit less than 50%), silt.	Max: 42 Min: 14	Max: 8.4 Min: 6.6

LOCAL / REGIONAL WATER AGENCY RECORDS

EDR Local/Regional Water Agency records provide water well information to assist the environmental professional in assessing sources that may impact ground water flow direction, and in forming an opinion about the impact of contaminant migration on nearby drinking water wells.

WELL SEARCH DISTANCE INFORMATION

<u>DATABASE</u>	<u>SEARCH DISTANCE (miles)</u>
Federal USGS	1.000
Federal FRDS PWS	Nearest PWS within 1 mile
State Database	1.000

FEDERAL USGS WELL INFORMATION

<u>MAP ID</u>	<u>WELL ID</u>	<u>LOCATION FROM TP</u>
A2	USGS40000139276	1/4 - 1/2 Mile North
A3	USGS40000139277	1/4 - 1/2 Mile North
B5	USGS40000139275	1/4 - 1/2 Mile NE
C8	USGS40000139207	1/2 - 1 Mile South
C9	USGS40000139203	1/2 - 1 Mile South
D10	USGS40000139219	1/2 - 1 Mile SE
D11	USGS40000139218	1/2 - 1 Mile SE

GEOCHECK® - PHYSICAL SETTING SOURCE SUMMARY

FEDERAL FRDS PUBLIC WATER SUPPLY SYSTEM INFORMATION

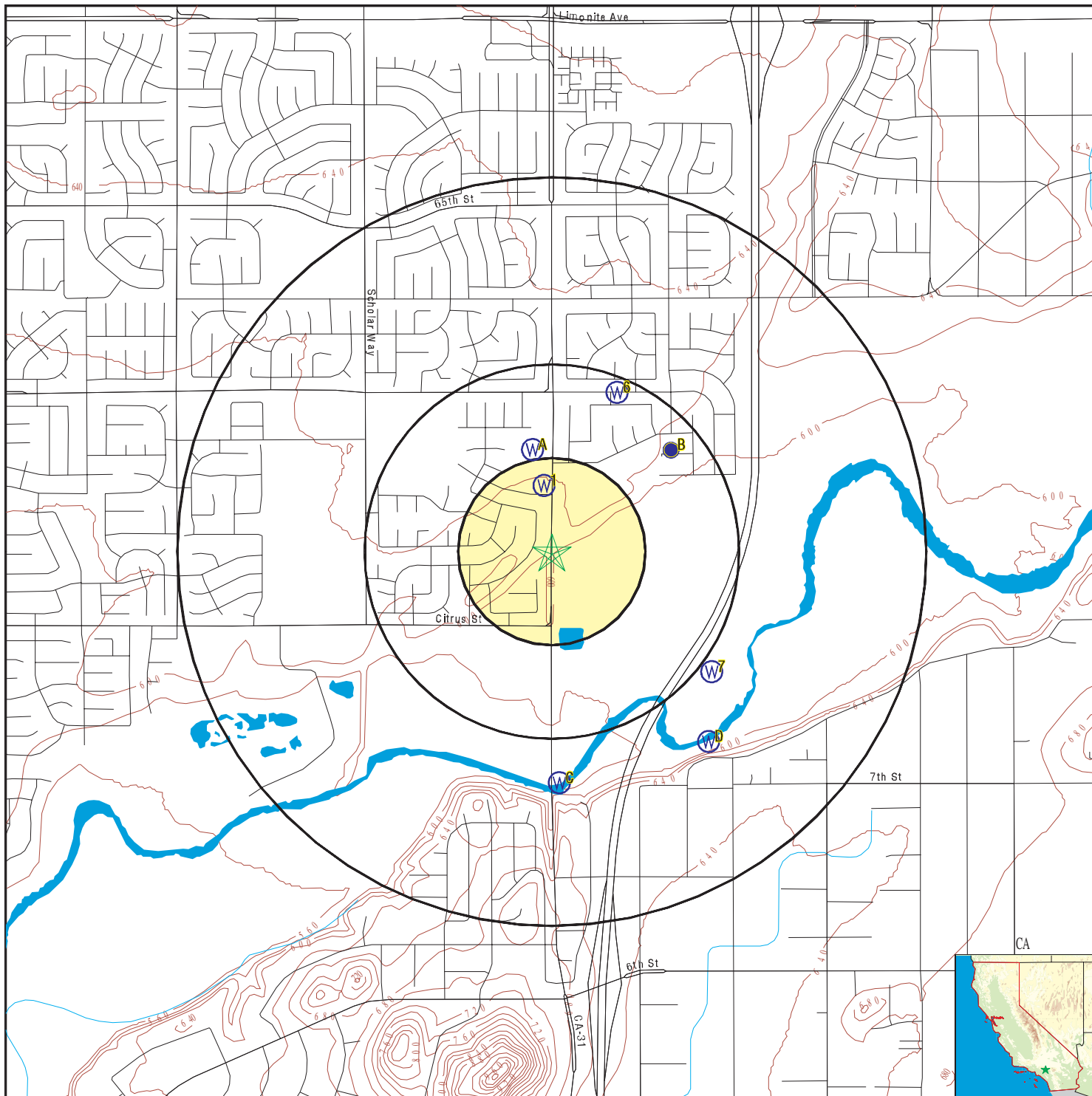
MAP ID	WELL ID	LOCATION FROM TP
No PWS System Found		

Note: PWS System location is not always the same as well location.

STATE DATABASE WELL INFORMATION

MAP ID	WELL ID	LOCATION FROM TP
1	2615	1/8 - 1/4 Mile North
B4	CADWR8000006222	1/4 - 1/2 Mile NE
6	2613	1/4 - 1/2 Mile NNE
7	2614	1/2 - 1 Mile SE

PHYSICAL SETTING SOURCE MAP - 5814300.11s



- County Boundary
- Major Roads
- Contour Lines
- Earthquake Fault Lines
- Earthquake epicenter, Richter 5 or greater
- Water Wells
- Public Water Supply Wells
- Cluster of Multiple Icons

- Groundwater Flow Direction
- Indeterminate Groundwater Flow at Location
- Groundwater Flow Varies at Location
- Closest Hydrogeological Data
- Oil, gas or related wells

<p>SITE NAME: 12605 Greenbelt Rd ADDRESS: 12605 Greenbelt Rd Mira Loma CA 91752 LAT/LONG: 33.954671 / 117.558324</p>	<p>CLIENT: Group Delta Consultants CONTACT: Tomo Demers INQUIRY #: 5814300.11s DATE: October 03, 2019 5:14 pm</p>
---	--

GEOCHECK® - PHYSICAL SETTING SOURCE MAP FINDINGS

Map ID
Direction
Distance
Elevation

Database EDR ID Number

1
North
1/8 - 1/4 Mile
Higher

CA WELLS 2615

Seq:	2615	Prim sta c:	02S/07W-36H02 S
Frds no:	3310025006	County:	33
District:	14	User id:	WAT
System no:	3310025	Water type:	G
Source nam:	WELL 06 - INACTIVE	Station ty:	WELL/AMBNT/MUN/INTAKE/SUPPLY
Latitude:	335726.3	Longitude:	1173328.2
Precision:	1	Status:	IR
Comment 1:	Not Reported	Comment 2:	Not Reported
Comment 3:	Not Reported	Comment 4:	Not Reported
Comment 5:	Not Reported	Comment 6:	Not Reported
Comment 7:	Not Reported		
System no:	3310025	System nam:	Norco, City Of
Hqname:	Not Reported	Address:	P.O. BOX 428
City:	NORCO	State:	CA
Zip:	91760	Zip ext:	Not Reported
Pop serv:	24704	Connection:	6153
Area serve:	NORCO CITY		

A2
North
1/4 - 1/2 Mile
Higher

FED USGS USGS40000139276

Organization ID:	USGS-CA	Type:	Well
Organization Name:	USGS California Water Science Center	HUC:	18070203
Monitor Location:	002S007W36A007S	Drainage Area Units:	Not Reported
Description:	Not Reported	Contrib Drainage Area Unts:	Not Reported
Drainage Area:	Not Reported		
Contrib Drainage Area:	Not Reported		
Aquifer:	California Coastal Basin aquifers	Aquifer Type:	Not Reported
Formation Type:	Not Reported	Well Depth:	200
Construction Date:	Not Reported	Well Hole Depth:	Not Reported
Well Depth Units:	ft		
Well Hole Depth Units:	Not Reported		

A3
North
1/4 - 1/2 Mile
Higher

FED USGS USGS40000139277

Organization ID:	USGS-CA	Type:	Well
Organization Name:	USGS California Water Science Center	HUC:	18070203
Monitor Location:	002S007W36H002S	Drainage Area Units:	Not Reported
Description:	Not Reported	Contrib Drainage Area Unts:	Not Reported
Drainage Area:	Not Reported		
Contrib Drainage Area:	Not Reported		
Aquifer:	California Coastal Basin aquifers	Aquifer Type:	Not Reported
Formation Type:	Not Reported	Well Depth:	186
Construction Date:	Not Reported	Well Hole Depth:	Not Reported
Well Depth Units:	ft		
Well Hole Depth Units:	Not Reported		

GEOCHECK® - PHYSICAL SETTING SOURCE MAP FINDINGS

Map ID
 Direction
 Distance
 Elevation

Database EDR ID Number

B4
NE
 1/4 - 1/2 Mile
 Higher

CA WELLS CADWR8000006222

State Well #:	02S06W31C001S	Station ID:	27336
Well Name:	Not Reported	Well Use:	Unknown
Well Type:	Unknown	Well Depth:	0
Basin Name:	Chino	Well Completion Rpt #:	Not Reported

B5
NE
 1/4 - 1/2 Mile
 Higher

FED USGS USGS40000139275

Organization ID:	USGS-CA		
Organization Name:	USGS California Water Science Center		
Monitor Location:	002S006W31C001S	Type:	Well
Description:	Not Reported	HUC:	18070203
Drainage Area:	Not Reported	Drainage Area Units:	Not Reported
Contrib Drainage Area:	Not Reported	Contrib Drainage Area Unts:	Not Reported
Aquifer:	California Coastal Basin aquifers		
Formation Type:	Not Reported	Aquifer Type:	Not Reported
Construction Date:	Not Reported	Well Depth:	Not Reported
Well Depth Units:	Not Reported	Well Hole Depth:	Not Reported
Well Hole Depth Units:	Not Reported		

Ground water levels,Number of Measurements:	149	Level reading date:	1994-03-14
Feet below surface:	26.75	Feet to sea level:	Not Reported
Note:	Not Reported		
Level reading date:	1993-10-20	Feet below surface:	29.88
Feet to sea level:	Not Reported	Note:	Not Reported
Level reading date:	1993-05-06	Feet below surface:	26.17
Feet to sea level:	Not Reported	Note:	Not Reported
Level reading date:	1992-10-27	Feet below surface:	31.26
Feet to sea level:	Not Reported	Note:	Not Reported
Level reading date:	1992-06-15	Feet below surface:	29.94
Feet to sea level:	Not Reported	Note:	Not Reported
Level reading date:	1991-10-23	Feet below surface:	33.33
Feet to sea level:	Not Reported	Note:	Not Reported
Level reading date:	1990-10-12	Feet below surface:	31.88
Feet to sea level:	Not Reported	Note:	Not Reported
Level reading date:	1989-09-13	Feet below surface:	31.59
Feet to sea level:	Not Reported	Note:	Not Reported
Level reading date:	1988-05-26	Feet below surface:	29.31
Feet to sea level:	Not Reported	Note:	Not Reported
Level reading date:	1987-10-27	Feet below surface:	30.48
Feet to sea level:	Not Reported	Note:	Not Reported

GEOCHECK® - PHYSICAL SETTING SOURCE MAP FINDINGS

Level reading date:	1987-05-01	Feet below surface:	29.41
Feet to sea level:	Not Reported	Note:	Not Reported
Level reading date:	1986-09-15	Feet below surface:	31.39
Feet to sea level:	Not Reported	Note:	Not Reported
Level reading date:	1985-10-01	Feet below surface:	31.28
Feet to sea level:	Not Reported		
Note:	Other conditions existed that would affect the measured water level.		
Level reading date:	1985-05-10	Feet below surface:	28.62
Feet to sea level:	Not Reported	Note:	Not Reported
Level reading date:	1984-09-21	Feet below surface:	31.75
Feet to sea level:	Not Reported	Note:	Not Reported
Level reading date:	1984-04-11	Feet below surface:	28.60
Feet to sea level:	Not Reported	Note:	Not Reported
Level reading date:	1983-11-30	Feet below surface:	27.49
Feet to sea level:	Not Reported	Note:	Not Reported
Level reading date:	1983-07-27	Feet below surface:	28.65
Feet to sea level:	Not Reported	Note:	Not Reported
Level reading date:	1982-09-30	Feet below surface:	32.20
Feet to sea level:	Not Reported	Note:	Not Reported
Level reading date:	1981-04-16	Feet below surface:	26.6
Feet to sea level:	Not Reported	Note:	Not Reported
Level reading date:	1980-10-20	Feet below surface:	29.4
Feet to sea level:	Not Reported	Note:	Not Reported
Level reading date:	1980-04-21	Feet below surface:	24.70
Feet to sea level:	Not Reported	Note:	Not Reported
Level reading date:	1979-10-17	Feet below surface:	32.40
Feet to sea level:	Not Reported	Note:	Not Reported
Level reading date:	1979-08-29	Feet below surface:	32.37
Feet to sea level:	Not Reported	Note:	Not Reported
Level reading date:	1979-05-02	Feet below surface:	26.40
Feet to sea level:	Not Reported	Note:	Not Reported
Level reading date:	1978-12-08	Feet below surface:	30.50
Feet to sea level:	Not Reported	Note:	Not Reported
Level reading date:	1978-04-20	Feet below surface:	26.00
Feet to sea level:	Not Reported	Note:	Not Reported
Level reading date:	1977-09-29	Feet below surface:	35.60
Feet to sea level:	Not Reported	Note:	Not Reported
Level reading date:	1977-04-07	Feet below surface:	31.60
Feet to sea level:	Not Reported	Note:	Not Reported
Level reading date:	1977-03-10	Feet below surface:	31.80
Feet to sea level:	Not Reported	Note:	Not Reported
Level reading date:	1977-02-09	Feet below surface:	31.60

GEOCHECK® - PHYSICAL SETTING SOURCE MAP FINDINGS

Feet to sea level:	Not Reported	Note:	Not Reported
Level reading date:	1977-01-05	Feet below surface:	33.70
Feet to sea level:	Not Reported	Note:	Not Reported
Level reading date:	1976-12-02	Feet below surface:	33.60
Feet to sea level:	Not Reported	Note:	Not Reported
Level reading date:	1976-10-21	Feet below surface:	34.70
Feet to sea level:	Not Reported	Note:	Not Reported
Level reading date:	1976-09-01	Feet below surface:	37.60
Feet to sea level:	Not Reported	Note:	Not Reported
Level reading date:	1976-08-04	Feet below surface:	36.20
Feet to sea level:	Not Reported	Note:	Not Reported
Level reading date:	1976-07-01	Feet below surface:	35.00
Feet to sea level:	Not Reported	Note:	Not Reported
Level reading date:	1976-06-03	Feet below surface:	33.30
Feet to sea level:	Not Reported	Note:	Not Reported
Level reading date:	1976-04-08	Feet below surface:	31.80
Feet to sea level:	Not Reported	Note:	Not Reported
Level reading date:	1976-03-09	Feet below surface:	31.10
Feet to sea level:	Not Reported	Note:	Not Reported
Level reading date:	1976-02-21	Feet below surface:	31.60
Feet to sea level:	Not Reported	Note:	Not Reported
Level reading date:	1975-07-03	Feet below surface:	32.80
Feet to sea level:	Not Reported	Note:	Not Reported
Level reading date:	1975-05-30	Feet below surface:	29.20
Feet to sea level:	Not Reported	Note:	Not Reported
Level reading date:	1975-04-01	Feet below surface:	28.50
Feet to sea level:	Not Reported	Note:	Not Reported
Level reading date:	1975-03-05	Feet below surface:	28.80
Feet to sea level:	Not Reported	Note:	Not Reported
Level reading date:	1975-02-13	Feet below surface:	29.50
Feet to sea level:	Not Reported	Note:	Not Reported
Level reading date:	1975-01-07	Feet below surface:	30.20
Feet to sea level:	Not Reported	Note:	Not Reported
Level reading date:	1974-11-13	Feet below surface:	32.30
Feet to sea level:	Not Reported	Note:	Not Reported
Level reading date:	1974-10-21	Feet below surface:	33.10
Feet to sea level:	Not Reported	Note:	Not Reported
Level reading date:	1974-07-03	Feet below surface:	30.60
Feet to sea level:	Not Reported	Note:	Not Reported
Level reading date:	1974-06-06	Feet below surface:	41.20
Feet to sea level:	Not Reported	Note:	Not Reported

GEOCHECK® - PHYSICAL SETTING SOURCE MAP FINDINGS

Level reading date:	1974-04-05	Feet below surface:	25.40
Feet to sea level:	Not Reported	Note:	Not Reported
Level reading date:	1974-02-27	Feet below surface:	26.50
Feet to sea level:	Not Reported	Note:	Not Reported
Level reading date:	1974-01-31	Feet below surface:	26.20
Feet to sea level:	Not Reported	Note:	Not Reported
Level reading date:	1974-01-11	Feet below surface:	26.90
Feet to sea level:	Not Reported	Note:	Not Reported
Level reading date:	1973-12-05	Feet below surface:	27.80
Feet to sea level:	Not Reported	Note:	Not Reported
Level reading date:	1973-10-18	Feet below surface:	29.10
Feet to sea level:	Not Reported	Note:	Not Reported
Level reading date:	1973-09-06	Feet below surface:	30.30
Feet to sea level:	Not Reported	Note:	Not Reported
Level reading date:	1973-08-08	Feet below surface:	29.40
Feet to sea level:	Not Reported		
Note:	A nearby site that taps the same aquifer was being pumped.		
Level reading date:	1973-07-10	Feet below surface:	29.00
Feet to sea level:	Not Reported	Note:	Not Reported
Level reading date:	1973-06-08	Feet below surface:	26.90
Feet to sea level:	Not Reported	Note:	Not Reported
Level reading date:	1973-05-18	Feet below surface:	26.30
Feet to sea level:	Not Reported	Note:	Not Reported
Level reading date:	1973-04-04	Feet below surface:	24.50
Feet to sea level:	Not Reported	Note:	Not Reported
Level reading date:	1973-03-05	Feet below surface:	25.40
Feet to sea level:	Not Reported	Note:	Not Reported
Level reading date:	1973-02-09	Feet below surface:	26.50
Feet to sea level:	Not Reported	Note:	Not Reported
Level reading date:	1972-12-07	Feet below surface:	28.90
Feet to sea level:	Not Reported	Note:	Not Reported
Level reading date:	1972-11-10	Feet below surface:	30.10
Feet to sea level:	Not Reported	Note:	Not Reported
Level reading date:	1972-10-05	Feet below surface:	31.70
Feet to sea level:	Not Reported	Note:	Not Reported
Level reading date:	1972-07-06	Feet below surface:	29.80
Feet to sea level:	Not Reported	Note:	Not Reported
Level reading date:	1972-06-08	Feet below surface:	29.20
Feet to sea level:	Not Reported	Note:	Not Reported
Level reading date:	1972-02-01	Feet below surface:	26.80
Feet to sea level:	Not Reported	Note:	Not Reported
Level reading date:	1971-07-29	Feet below surface:	28.20

GEOCHECK® - PHYSICAL SETTING SOURCE MAP FINDINGS

Feet to sea level:	Not Reported	Note:	Not Reported
Level reading date:	1971-06-02	Feet below surface:	28.10
Feet to sea level:	Not Reported	Note:	Not Reported
Level reading date:	1971-04-02	Feet below surface:	26.00
Feet to sea level:	Not Reported	Note:	Not Reported
Level reading date:	1971-01-29	Feet below surface:	25.00
Feet to sea level:	Not Reported	Note:	Not Reported
Level reading date:	1970-12-02	Feet below surface:	26.90
Feet to sea level:	Not Reported	Note:	Not Reported
Level reading date:	1970-09-16	Feet below surface:	30.60
Feet to sea level:	Not Reported	Note:	The site had been pumped recently.
Level reading date:	1970-08-03	Feet below surface:	28.70
Feet to sea level:	Not Reported	Note:	Not Reported
Level reading date:	1970-07-02	Feet below surface:	22.50
Feet to sea level:	Not Reported	Note:	Not Reported
Level reading date:	1970-06-05	Feet below surface:	26.40
Feet to sea level:	Not Reported	Note:	Not Reported
Level reading date:	1970-02-03	Feet below surface:	23.40
Feet to sea level:	Not Reported	Note:	Not Reported
Level reading date:	1970-01-05	Feet below surface:	24.20
Feet to sea level:	Not Reported	Note:	Not Reported
Level reading date:	1969-12-10	Feet below surface:	24.70
Feet to sea level:	Not Reported	Note:	The site had been pumped recently.
Level reading date:	1969-11-26	Feet below surface:	25.90
Feet to sea level:	Not Reported	Note:	Not Reported
Level reading date:	1969-10-01	Feet below surface:	27.70
Feet to sea level:	Not Reported	Note:	Not Reported
Level reading date:	1969-08-26	Feet below surface:	27.40
Feet to sea level:	Not Reported	Note:	Not Reported
Level reading date:	1969-08-01	Feet below surface:	26.20
Feet to sea level:	Not Reported	Note:	Not Reported
Level reading date:	1969-06-25	Feet below surface:	24.20
Feet to sea level:	Not Reported	Note:	Not Reported
Level reading date:	1969-06-03	Feet below surface:	23.90
Feet to sea level:	Not Reported	Note:	Not Reported
Level reading date:	1969-05-05	Feet below surface:	23.40
Feet to sea level:	Not Reported	Note:	The site had been pumped recently.
Level reading date:	1969-04-03	Feet below surface:	21.30
Feet to sea level:	Not Reported	Note:	The site had been pumped recently.
Level reading date:	1969-03-04	Feet below surface:	21.80
Feet to sea level:	Not Reported	Note:	The site had been pumped recently.

GEOCHECK® - PHYSICAL SETTING SOURCE MAP FINDINGS

Level reading date:	1969-02-03	Feet below surface:	25.30
Feet to sea level:	Not Reported	Note:	Not Reported
Level reading date:	1969-01-06	Feet below surface:	28.30
Feet to sea level:	Not Reported	Note:	Not Reported
Level reading date:	1968-12-09	Feet below surface:	29.00
Feet to sea level:	Not Reported	Note:	Not Reported
Level reading date:	1968-10-01	Feet below surface:	30.80
Feet to sea level:	Not Reported	Note:	Not Reported
Level reading date:	1968-08-01	Feet below surface:	30.30
Feet to sea level:	Not Reported	Note:	The site had been pumped recently.
Level reading date:	1968-07-02	Feet below surface:	29.20
Feet to sea level:	Not Reported	Note:	The site had been pumped recently.
Level reading date:	1968-06-05	Feet below surface:	28.70
Feet to sea level:	Not Reported	Note:	Not Reported
Level reading date:	1968-03-28	Feet below surface:	26.10
Feet to sea level:	Not Reported	Note:	The site had been pumped recently.
Level reading date:	1968-03-01	Feet below surface:	25.80
Feet to sea level:	Not Reported	Note:	Not Reported
Level reading date:	1968-02-01	Feet below surface:	26.20
Feet to sea level:	Not Reported	Note:	The site had been pumped recently.
Level reading date:	1968-01-03	Feet below surface:	27.90
Feet to sea level:	Not Reported	Note:	The site had been pumped recently.
Level reading date:	1967-12-06	Feet below surface:	29.00
Feet to sea level:	Not Reported	Note:	Not Reported
Level reading date:	1967-11-10	Feet below surface:	30.10
Feet to sea level:	Not Reported	Note:	The site had been pumped recently.
Level reading date:	1967-05-31	Feet below surface:	28.60
Feet to sea level:	Not Reported	Note:	Not Reported
Level reading date:	1967-05-01	Feet below surface:	25.00
Feet to sea level:	Not Reported	Note:	Not Reported
Level reading date:	1967-03-23	Feet below surface:	25.70
Feet to sea level:	Not Reported	Note:	Not Reported
Level reading date:	1967-03-01	Feet below surface:	26.00
Feet to sea level:	Not Reported	Note:	Not Reported
Level reading date:	1967-02-02	Feet below surface:	27.60
Feet to sea level:	Not Reported	Note:	Not Reported
Level reading date:	1967-01-03	Feet below surface:	29.10
Feet to sea level:	Not Reported	Note:	The site had been pumped recently.
Level reading date:	1966-12-09	Feet below surface:	31.00
Feet to sea level:	Not Reported	Note:	The site had been pumped recently.
Level reading date:	1966-10-04	Feet below surface:	34.40
Feet to sea level:	Not Reported	Note:	Not Reported

GEOCHECK® - PHYSICAL SETTING SOURCE MAP FINDINGS

Level reading date:	1966-08-02	Feet below surface:	33.60
Feet to sea level:	Not Reported	Note:	The site was being pumped.
Level reading date:	1966-07-05	Feet below surface:	31.70
Feet to sea level:	Not Reported	Note:	Not Reported
Level reading date:	1966-04-18	Feet below surface:	28.20
Feet to sea level:	Not Reported	Note:	Not Reported
Level reading date:	1966-03-14	Feet below surface:	25.60
Feet to sea level:	Not Reported	Note:	Not Reported
Level reading date:	1966-02-08	Feet below surface:	26.50
Feet to sea level:	Not Reported	Note:	Not Reported
Level reading date:	1966-01-14	Feet below surface:	27.40
Feet to sea level:	Not Reported	Note:	Not Reported
Level reading date:	1965-12-27	Feet below surface:	28.93
Feet to sea level:	Not Reported	Note:	Not Reported
Level reading date:	1965-12-01	Feet below surface:	31.96
Feet to sea level:	Not Reported	Note:	Not Reported
Level reading date:	1965-09-13	Feet below surface:	34.40
Feet to sea level:	Not Reported	Note:	The site was being pumped.
Level reading date:	1965-07-17	Feet below surface:	32.20
Feet to sea level:	Not Reported	Note:	The site was being pumped.
Level reading date:	1965-05-27	Feet below surface:	30.36
Feet to sea level:	Not Reported	Note:	Not Reported
Level reading date:	1965-04-14	Feet below surface:	27.86
Feet to sea level:	Not Reported	Note:	Not Reported
Level reading date:	1965-03-11	Feet below surface:	29.23
Feet to sea level:	Not Reported	Note:	Not Reported
Level reading date:	1965-02-02	Feet below surface:	27.82
Feet to sea level:	Not Reported	Note:	Not Reported
Level reading date:	1964-12-22	Feet below surface:	30.02
Feet to sea level:	Not Reported	Note:	Not Reported
Level reading date:	1964-09-28	Feet below surface:	34.74
Feet to sea level:	Not Reported	Note:	Not Reported
Level reading date:	1964-08-04	Feet below surface:	33.02
Feet to sea level:	Not Reported	Note:	The site was being pumped.
Level reading date:	1964-07-08	Feet below surface:	32.23
Feet to sea level:	Not Reported	Note:	The site was being pumped.
Level reading date:	1964-03-18	Feet below surface:	25.72
Feet to sea level:	Not Reported	Note:	Not Reported
Level reading date:	1964-02-05	Feet below surface:	26.24
Feet to sea level:	Not Reported	Note:	Not Reported
Level reading date:	1964-01-07	Feet below surface:	26.28
Feet to sea level:	Not Reported	Note:	Not Reported

GEOCHECK® - PHYSICAL SETTING SOURCE MAP FINDINGS

Level reading date:	1963-12-03	Feet below surface:	27.80
Feet to sea level:	Not Reported	Note:	Not Reported
Level reading date:	1963-10-23	Feet below surface:	27.15
Feet to sea level:	Not Reported	Note:	Not Reported
Level reading date:	1963-09-03	Feet below surface:	32.30
Feet to sea level:	Not Reported	Note:	The site was being pumped.
Level reading date:	1963-07-02	Feet below surface:	28.30
Feet to sea level:	Not Reported	Note:	Not Reported
Level reading date:	1963-06-04	Feet below surface:	28.82
Feet to sea level:	Not Reported	Note:	Not Reported
Level reading date:	1963-05-07	Feet below surface:	28.46
Feet to sea level:	Not Reported	Note:	Not Reported
Level reading date:	1963-04-09	Feet below surface:	27.16
Feet to sea level:	Not Reported	Note:	Not Reported
Level reading date:	1963-03-01	Feet below surface:	25.61
Feet to sea level:	Not Reported	Note:	Not Reported
Level reading date:	1963-02-05	Feet below surface:	26.59
Feet to sea level:	Not Reported	Note:	Not Reported
Level reading date:	1963-01-08	Feet below surface:	27.19
Feet to sea level:	Not Reported	Note:	Not Reported
Level reading date:	1962-12-04	Feet below surface:	28.28
Feet to sea level:	Not Reported	Note:	Not Reported
Level reading date:	1962-11-07	Feet below surface:	30.93
Feet to sea level:	Not Reported	Note:	Not Reported
Level reading date:	1962-10-11	Feet below surface:	31.49
Feet to sea level:	Not Reported	Note:	Not Reported
Level reading date:	1962-09-06	Feet below surface:	29.31
Feet to sea level:	Not Reported	Note:	Not Reported
Level reading date:	1962-08-02	Feet below surface:	30.30
Feet to sea level:	Not Reported	Note:	Not Reported

6
NNE
1/4 - 1/2 Mile
Higher

CA WELLS 2613

Seq:	2613	Prim sta c:	02S/07W-36A06 S
Frds no:	3301325001	County:	33
District:	63	User id:	33C
System no:	3301325	Water type:	G
Source nam:	WELL 01 DOMESTIC	Station ty:	WELL/AMBNT/MUN/INTAKE
Latitude:	335739.0	Longitude:	1173316.0
Precision:	2	Status:	AR
Comment 1:	7010 HAMNER MIRA LOMA CA	Comment 2:	Not Reported
Comment 3:	Not Reported	Comment 4:	Not Reported
Comment 5:	Not Reported	Comment 6:	Not Reported
Comment 7:	Not Reported		

GEOCHECK® - PHYSICAL SETTING SOURCE MAP FINDINGS

System no:	3301325	System nam:	The Slammer
Hqname:	Not Reported	Address:	5488 MORGAN
City:	RIVERSIDE	State:	CA
Zip:	92509	Zip ext:	Not Reported
Pop serv:	40	Connection:	2
Area serve:	Not Reported		

**7
SE
1/2 - 1 Mile
Lower**

CA WELLS 2614

Seq:	2614	Prim sta c:	02S/07W-36A07 S
Frds no:	3310025007	County:	33
District:	14	User id:	WAT
System no:	3310025	Water type:	G
Source nam:	WELL 07 - DESTROYED	Station ty:	WELL/AMBNT/MUN/INTAKE/SUPPLY
Latitude:	335700.0	Longitude:	1173300.0
Precision:	8	Status:	DS
Comment 1:	Not Reported	Comment 2:	Not Reported
Comment 3:	Not Reported	Comment 4:	Not Reported
Comment 5:	Not Reported	Comment 6:	Not Reported
Comment 7:	Not Reported		

System no:	3310025	System nam:	Norco, City Of
Hqname:	Not Reported	Address:	P.O. BOX 428
City:	NORCO	State:	CA
Zip:	91760	Zip ext:	Not Reported
Pop serv:	24704	Connection:	6153
Area serve:	NORCO CITY		

**C8
South
1/2 - 1 Mile
Lower**

FED USGS USGS40000139207

Organization ID:	USGS-CA		
Organization Name:	USGS California Water Science Center		
Monitor Location:	003S006W06D001S	Type:	Well
Description:	DRIVE PT AT SANTA ANA R AT HAMNER RIGHT BANK		
HUC:	Not Reported	Drainage Area:	Not Reported
Drainage Area Units:	Not Reported	Contrib Drainage Area:	Not Reported
Contrib Drainage Area Unts:	Not Reported	Aquifer:	California Coastal Basin aquifers
Formation Type:	Not Reported	Aquifer Type:	Not Reported
Construction Date:	19990916	Well Depth:	10
Well Depth Units:	ft	Well Hole Depth:	10
Well Hole Depth Units:	ft		

**C9
South
1/2 - 1 Mile
Lower**

FED USGS USGS40000139203

Organization ID:	USGS-CA		
Organization Name:	USGS California Water Science Center		
Monitor Location:	003S006W06D002S	Type:	Well
Description:	DRIVE PT AT SANTA ANA R AT HAMNER RD LEFT BANK		
HUC:	Not Reported	Drainage Area:	Not Reported

GEOCHECK® - PHYSICAL SETTING SOURCE MAP FINDINGS

Drainage Area Units:	Not Reported	Contrib Drainage Area:	Not Reported
Contrib Drainage Area Unts:	Not Reported	Aquifer:	California Coastal Basin aquifers
Formation Type:	Not Reported	Aquifer Type:	Not Reported
Construction Date:	19990817	Well Depth:	10
Well Depth Units:	ft	Well Hole Depth:	10
Well Hole Depth Units:	ft		

Ground water levels,Number of Measurements:	1	Level reading date:	2001-05-25
Feet below surface:	1.95	Feet to sea level:	Not Reported
Note:	Not Reported		

**D10
SE
1/2 - 1 Mile
Lower**

FED USGS USGS40000139219

Organization ID:	USGS-CA		
Organization Name:	USGS California Water Science Center		
Monitor Location:	002S006W31L002S	Type:	Well
Description:	Not Reported	HUC:	Not Reported
Drainage Area:	Not Reported	Drainage Area Units:	Not Reported
Contrib Drainage Area:	Not Reported	Contrib Drainage Area Unts:	Not Reported
Aquifer:	California Coastal Basin aquifers		
Formation Type:	Cenozoic Erathem	Aquifer Type:	Unconfined single aquifer
Construction Date:	20010913	Well Depth:	14
Well Depth Units:	ft	Well Hole Depth:	26
Well Hole Depth Units:	ft		

Ground water levels,Number of Measurements:	3	Level reading date:	2002-04-11
Feet below surface:	2.74	Feet to sea level:	Not Reported
Note:	Not Reported		

Level reading date:	2001-11-08	Feet below surface:	2.81
Feet to sea level:	Not Reported	Note:	Not Reported

Level reading date:	2001-09-21	Feet below surface:	2.95
Feet to sea level:	Not Reported	Note:	Not Reported

**D11
SE
1/2 - 1 Mile
Lower**

FED USGS USGS40000139218

Organization ID:	USGS-CA		
Organization Name:	USGS California Water Science Center		
Monitor Location:	002S006W31L001S	Type:	Well
Description:	Not Reported	HUC:	Not Reported
Drainage Area:	Not Reported	Drainage Area Units:	Not Reported
Contrib Drainage Area:	Not Reported	Contrib Drainage Area Unts:	Not Reported
Aquifer:	California Coastal Basin aquifers		
Formation Type:	Cenozoic Erathem	Aquifer Type:	Unconfined single aquifer
Construction Date:	20010913	Well Depth:	26
Well Depth Units:	ft	Well Hole Depth:	26
Well Hole Depth Units:	ft		

Ground water levels,Number of Measurements:	4	Level reading date:	2002-08-15
Feet below surface:	2.87	Feet to sea level:	Not Reported

GEOCHECK® - PHYSICAL SETTING SOURCE MAP FINDINGS

Note: Not Reported

Level reading date: 2002-04-11
Feet to sea level: Not Reported

Feet below surface: 2.59
Note: Not Reported

Level reading date: 2001-11-08
Feet to sea level: Not Reported

Feet below surface: 2.77
Note: Not Reported

Level reading date: 2001-09-21
Feet to sea level: Not Reported

Feet below surface: 2.91
Note: Not Reported

GEOCHECK® - PHYSICAL SETTING SOURCE MAP FINDINGS RADON

AREA RADON INFORMATION

State Database: CA Radon

Radon Test Results

Zipcode	Num Tests	> 4 pCi/L
91752	4	0

Federal EPA Radon Zone for RIVERSIDE County: 2

- Note: Zone 1 indoor average level > 4 pCi/L.
 : Zone 2 indoor average level >= 2 pCi/L and <= 4 pCi/L.
 : Zone 3 indoor average level < 2 pCi/L.

Federal Area Radon Information for Zip Code: 91752

Number of sites tested: 1

Area	Average Activity	% <4 pCi/L	% 4-20 pCi/L	% >20 pCi/L
Living Area - 1st Floor	0.500 pCi/L	100%	0%	0%
Living Area - 2nd Floor	Not Reported	Not Reported	Not Reported	Not Reported
Basement	Not Reported	Not Reported	Not Reported	Not Reported

PHYSICAL SETTING SOURCE RECORDS SEARCHED

TOPOGRAPHIC INFORMATION

USGS 7.5' Digital Elevation Model (DEM)

Source: United States Geologic Survey

EDR acquired the USGS 7.5' Digital Elevation Model in 2002 and updated it in 2006. The 7.5 minute DEM corresponds to the USGS 1:24,000- and 1:25,000-scale topographic quadrangle maps. The DEM provides elevation data with consistent elevation units and projection.

Current USGS 7.5 Minute Topographic Map

Source: U.S. Geological Survey

HYDROLOGIC INFORMATION

Flood Zone Data: This data was obtained from the Federal Emergency Management Agency (FEMA). It depicts 100-year and 500-year flood zones as defined by FEMA. It includes the National Flood Hazard Layer (NFHL) which incorporates Flood Insurance Rate Map (FIRM) data and Q3 data from FEMA in areas not covered by NFHL.

Source: FEMA

Telephone: 877-336-2627

Date of Government Version: 2003, 2015

NWI: National Wetlands Inventory. This data, available in select counties across the country, was obtained by EDR in 2002, 2005 and 2010 from the U.S. Fish and Wildlife Service.

State Wetlands Data: Wetland Inventory

Source: Department of Fish and Wildlife

Telephone: 916-445-0411

HYDROGEOLOGIC INFORMATION

AQUIFLOW^R Information System

Source: EDR proprietary database of groundwater flow information

EDR has developed the AQUIFLOW Information System (AIS) to provide data on the general direction of groundwater flow at specific points. EDR has reviewed reports submitted to regulatory authorities at select sites and has extracted the date of the report, hydrogeologically determined groundwater flow direction and depth to water table information.

GEOLOGIC INFORMATION

Geologic Age and Rock Stratigraphic Unit

Source: P.G. Schruben, R.E. Arndt and W.J. Bawiec, Geology of the Conterminous U.S. at 1:2,500,000 Scale - A digital representation of the 1974 P.B. King and H.M. Beikman Map, USGS Digital Data Series DDS - 11 (1994).

STATSGO: State Soil Geographic Database

Source: Department of Agriculture, Natural Resources Conservation Service (NRCS)

The U.S. Department of Agriculture's (USDA) Natural Resources Conservation Service (NRCS) leads the national Conservation Soil Survey (NCSS) and is responsible for collecting, storing, maintaining and distributing soil survey information for privately owned lands in the United States. A soil map in a soil survey is a representation of soil patterns in a landscape. Soil maps for STATSGO are compiled by generalizing more detailed (SSURGO) soil survey maps.

SSURGO: Soil Survey Geographic Database

Source: Department of Agriculture, Natural Resources Conservation Service (NRCS)

Telephone: 800-672-5559

SSURGO is the most detailed level of mapping done by the Natural Resources Conservation Service, mapping scales generally range from 1:12,000 to 1:63,360. Field mapping methods using national standards are used to construct the soil maps in the Soil Survey Geographic (SSURGO) database. SSURGO digitizing duplicates the original soil survey maps. This level of mapping is designed for use by landowners, townships and county natural resource planning and management.

PHYSICAL SETTING SOURCE RECORDS SEARCHED

LOCAL / REGIONAL WATER AGENCY RECORDS

FEDERAL WATER WELLS

PWS: Public Water Systems

Source: EPA/Office of Drinking Water

Telephone: 202-564-3750

Public Water System data from the Federal Reporting Data System. A PWS is any water system which provides water to at least 25 people for at least 60 days annually. PWSs provide water from wells, rivers and other sources.

PWS ENF: Public Water Systems Violation and Enforcement Data

Source: EPA/Office of Drinking Water

Telephone: 202-564-3750

Violation and Enforcement data for Public Water Systems from the Safe Drinking Water Information System (SDWIS) after August 1995. Prior to August 1995, the data came from the Federal Reporting Data System (FRDS).

USGS Water Wells: USGS National Water Inventory System (NWIS)

This database contains descriptive information on sites where the USGS collects or has collected data on surface water and/or groundwater. The groundwater data includes information on wells, springs, and other sources of groundwater.

STATE RECORDS

Water Well Database

Source: Department of Water Resources

Telephone: 916-651-9648

California Drinking Water Quality Database

Source: Department of Public Health

Telephone: 916-324-2319

The database includes all drinking water compliance and special studies monitoring for the state of California since 1984. It consists of over 3,200,000 individual analyses along with well and water system information.

OTHER STATE DATABASE INFORMATION

California Oil and Gas Well Locations

Source: Department of Conservation

Telephone: 916-323-1779

Oil and Gas well locations in the state.

California Earthquake Fault Lines

Source: California Division of Mines and Geology

The fault lines displayed on EDR's Topographic map are digitized quaternary fault lines prepared in 1975 by the United State Geological Survey. Additional information (also from 1975) regarding activity at specific fault lines comes from California's Preliminary Fault Activity Map prepared by the California Division of Mines and Geology.

RADON

State Database: CA Radon

Source: Department of Public Health

Telephone: 916-210-8558

Radon Database for California

Area Radon Information

Source: USGS

Telephone: 703-356-4020

The National Radon Database has been developed by the U.S. Environmental Protection Agency (USEPA) and is a compilation of the EPA/State Residential Radon Survey and the National Residential Radon Survey. The study covers the years 1986 - 1992. Where necessary data has been supplemented by information collected at private sources such as universities and research institutions.

PHYSICAL SETTING SOURCE RECORDS SEARCHED

EPA Radon Zones

Source: EPA

Telephone: 703-356-4020

Sections 307 & 309 of IRAA directed EPA to list and identify areas of U.S. with the potential for elevated indoor radon levels.

OTHER

Airport Landing Facilities: Private and public use landing facilities

Source: Federal Aviation Administration, 800-457-6656

Epicenters: World earthquake epicenters, Richter 5 or greater

Source: Department of Commerce, National Oceanic and Atmospheric Administration

California Earthquake Fault Lines: The fault lines displayed on EDR's Topographic map are digitized quaternary fault lines, prepared in 1975 by the United State Geological Survey. Additional information (also from 1975) regarding activity at specific fault lines comes from California's Preliminary Fault Activity Map prepared by the California Division of Mines and Geology.

STREET AND ADDRESS INFORMATION

© 2015 TomTom North America, Inc. All rights reserved. This material is proprietary and the subject of copyright protection and other intellectual property rights owned by or licensed to Tele Atlas North America, Inc. The use of this material is subject to the terms of a license agreement. You will be held liable for any unauthorized copying or disclosure of this material.

12605 Greenbelt Rd

12605 Greenbelt Rd

Mira Loma, CA 91752

Inquiry Number: 5814300.12

October 03, 2019

Certified Sanborn® Map Report



6 Armstrong Road, 4th floor
Shelton, CT 06484
Toll Free: 800.352.0050
www.edrnet.com

Certified Sanborn® Map Report

10/03/19

Site Name:

12605 Greenbelt Rd
12605 Greenbelt Rd
Mira Loma, CA 91752
EDR Inquiry # 5814300.12

Client Name:

Group Delta Consultants
1035 S. Milliken Ave Suite G
Ontario, CA 91761
Contact: Tomo Demers



The Sanborn Library has been searched by EDR and maps covering the target property location as provided by Group Delta Consultants were identified for the years listed below. The Sanborn Library is the largest, most complete collection of fire insurance maps. The collection includes maps from Sanborn, Bromley, Perris & Browne, Hopkins, Barlow, and others. Only Environmental Data Resources Inc. (EDR) is authorized to grant rights for commercial reproduction of maps by the Sanborn Library LLC, the copyright holder for the collection. Results can be authenticated by visiting www.edrnet.com/sanborn.

The Sanborn Library is continually enhanced with newly identified map archives. This report accesses all maps in the collection as of the day this report was generated.

Certified Sanborn Results:

Certification # 8A62-44B6-AFBC
PO # EN723
Project Hammer Avenue Widening



Sanborn® Library search results

Certification #: 8A62-44B6-AFBC

UNMAPPED PROPERTY

This report certifies that the complete holdings of the Sanborn Library, LLC collection have been searched based on client supplied target property information, and fire insurance maps covering the target property were not found.

The Sanborn Library includes more than 1.2 million fire insurance maps from Sanborn, Bromley, Perris & Browne, Hopkins, Barlow and others which track historical property usage in approximately 12,000 American cities and towns. Collections searched:

- ✓ Library of Congress
- ✓ University Publications of America
- ✓ EDR Private Collection

The Sanborn Library LLC Since 1866™

Limited Permission To Make Copies

Group Delta Consultants (the client) is permitted to make up to FIVE photocopies of this Sanborn Map transmittal and each fire insurance map accompanying this report solely for the limited use of its customer. No one other than the client is authorized to make copies. Upon request made directly to an EDR Account Executive, the client may be permitted to make a limited number of additional photocopies. This permission is conditioned upon compliance by the client, its customer and their agents with EDR's copyright policy; a copy of which is available upon request.

Disclaimer - Copyright and Trademark Notice

This Report contains certain information obtained from a variety of public and other sources reasonably available to Environmental Data Resources, Inc. It cannot be concluded from this Report that coverage information for the target and surrounding properties does not exist from other sources. NO WARRANTY EXPRESSED OR IMPLIED, IS MADE WHATSOEVER IN CONNECTION WITH THIS REPORT. ENVIRONMENTAL DATA RESOURCES, INC. SPECIFICALLY DISCLAIMS THE MAKING OF ANY SUCH WARRANTIES, INCLUDING WITHOUT LIMITATION, MERCHANTABILITY OR FITNESS FOR A PARTICULAR USE OR PURPOSE. ALL RISK IS ASSUMED BY THE USER. IN NO EVENT SHALL ENVIRONMENTAL DATA RESOURCES, INC. BE LIABLE TO ANYONE, WHETHER ARISING OUT OF ERRORS OR OMISSIONS, NEGLIGENCE, ACCIDENT OR ANY OTHER CAUSE, FOR ANY LOSS OF DAMAGE, INCLUDING, WITHOUT LIMITATION, SPECIAL, INCIDENTAL, CONSEQUENTIAL, OR EXEMPLARY DAMAGES. ANY LIABILITY ON THE PART OF ENVIRONMENTAL DATA RESOURCES, INC. IS STRICTLY LIMITED TO A REFUND OF THE AMOUNT PAID FOR THIS REPORT. Purchaser accepts this Report "AS IS". Any analyses, estimates, ratings, environmental risk levels or risk codes provided in this Report are provided for illustrative purposes only, and are not intended to provide, nor should they be interpreted as providing any facts regarding, or prediction or forecast of, any environmental risk for any property. Only a Phase I Environmental Site Assessment performed by an environmental professional can provide information regarding the environmental risk for any property. Additionally, the information provided in this Report is not to be construed as legal advice. Copyright 2019 by Environmental Data Resources, Inc. All rights reserved. Reproduction in any media or format, in whole or in part, of any report or map of Environmental Data Resources, Inc., or its affiliates, is prohibited without prior written permission.

EDR and its logos (including Sanborn and Sanborn Map) are trademarks of Environmental Data Resources, Inc. or its affiliates. All other trademarks used herein are the property of their respective owners.

12605 Greenbelt Rd

12605 Greenbelt Rd

Mira Loma, CA 91752

Inquiry Number: 5814300.13

October 03, 2019

EDR Historical Topo Map Report

with QuadMatch™



6 Armstrong Road, 4th floor
Shelton, CT 06484
Toll Free: 800.352.0050
www.edrnet.com

EDR Historical Topo Map Report

10/03/19

Site Name:

12605 Greenbelt Rd
12605 Greenbelt Rd
Mira Loma, CA 91752
EDR Inquiry # 5814300.13

Client Name:

Group Delta Consultants
1035 S. Milliken Ave Suite G
Ontario, CA 91761
Contact: Tomo Demers



EDR Topographic Map Library has been searched by EDR and maps covering the target property location as provided by Group Delta Consultants were identified for the years listed below. EDR's Historical Topo Map Report is designed to assist professionals in evaluating potential liability on a target property resulting from past activities. EDR's Historical Topo Map Report includes a search of a collection of public and private color historical topographic maps, dating back to the late 1800s.

Search Results:**Coordinates:**

P.O.#	EN723	Latitude:	33.954671 33° 57' 17" North
Project:	Hammer Avenue Widening	Longitude:	-117.558324 -117° 33' 30" West
		UTM Zone:	Zone 11 North
		UTM X Meters:	448412.31
		UTM Y Meters:	3757270.40
		Elevation:	603.00' above sea level

Maps Provided:

2012
1981
1973
1967
1954
1947
1942
1902

Disclaimer - Copyright and Trademark Notice

This Report contains certain information obtained from a variety of public and other sources reasonably available to Environmental Data Resources, Inc. It cannot be concluded from this Report that coverage information for the target and surrounding properties does not exist from other sources. NO WARRANTY EXPRESSED OR IMPLIED, IS MADE WHATSOEVER IN CONNECTION WITH THIS REPORT. ENVIRONMENTAL DATA RESOURCES, INC. SPECIFICALLY DISCLAIMS THE MAKING OF ANY SUCH WARRANTIES, INCLUDING WITHOUT LIMITATION, MERCHANTABILITY OR FITNESS FOR A PARTICULAR USE OR PURPOSE. ALL RISK IS ASSUMED BY THE USER. IN NO EVENT SHALL ENVIRONMENTAL DATA RESOURCES, INC. BE LIABLE TO ANYONE, WHETHER ARISING OUT OF ERRORS OR OMISSIONS, NEGLIGENCE, ACCIDENT OR ANY OTHER CAUSE, FOR ANY LOSS OF DAMAGE, INCLUDING, WITHOUT LIMITATION, SPECIAL, INCIDENTAL, CONSEQUENTIAL, OR EXEMPLARY DAMAGES. ANY LIABILITY ON THE PART OF ENVIRONMENTAL DATA RESOURCES, INC. IS STRICTLY LIMITED TO A REFUND OF THE AMOUNT PAID FOR THIS REPORT. Purchaser accepts this Report "AS IS". Any analyses, estimates, ratings, environmental risk levels or risk codes provided in this Report are provided for illustrative purposes only, and are not intended to provide, nor should they be interpreted as providing any facts regarding, or prediction or forecast of, any environmental risk for any property. Only a Phase I Environmental Site Assessment performed by an environmental professional can provide information regarding the environmental risk for any property. Additionally, the information provided in this Report is not to be construed as legal advice.

Copyright 2019 by Environmental Data Resources, Inc. All rights reserved. Reproduction in any media or format, in whole or in part, of any report or map of Environmental Data Resources, Inc., or its affiliates, is prohibited without prior written permission.

EDR and its logos (including Sanborn and Sanborn Map) are trademarks of Environmental Data Resources, Inc. or its affiliates. All other trademarks used herein are the property of their respective owners.

Topo Sheet Key

This EDR Topo Map Report is based upon the following USGS topographic map sheets.

2012 Source Sheets



Corona North
2012
7.5-minute, 24000

1981 Source Sheets



Corona North
1981
7.5-minute, 24000
Aerial Photo Revised 1978

1973 Source Sheets



Corona North
1973
7.5-minute, 24000
Aerial Photo Revised 1973

1967 Source Sheets



Corona North
1967
7.5-minute, 24000
Aerial Photo Revised 1966

Topo Sheet Key

This EDR Topo Map Report is based upon the following USGS topographic map sheets.

1954 Source Sheets



Corona North
1954
7.5-minute, 24000
Aerial Photo Revised 1952

1947 Source Sheets



CORONA
1947
15-minute, 50000

1942 Source Sheets

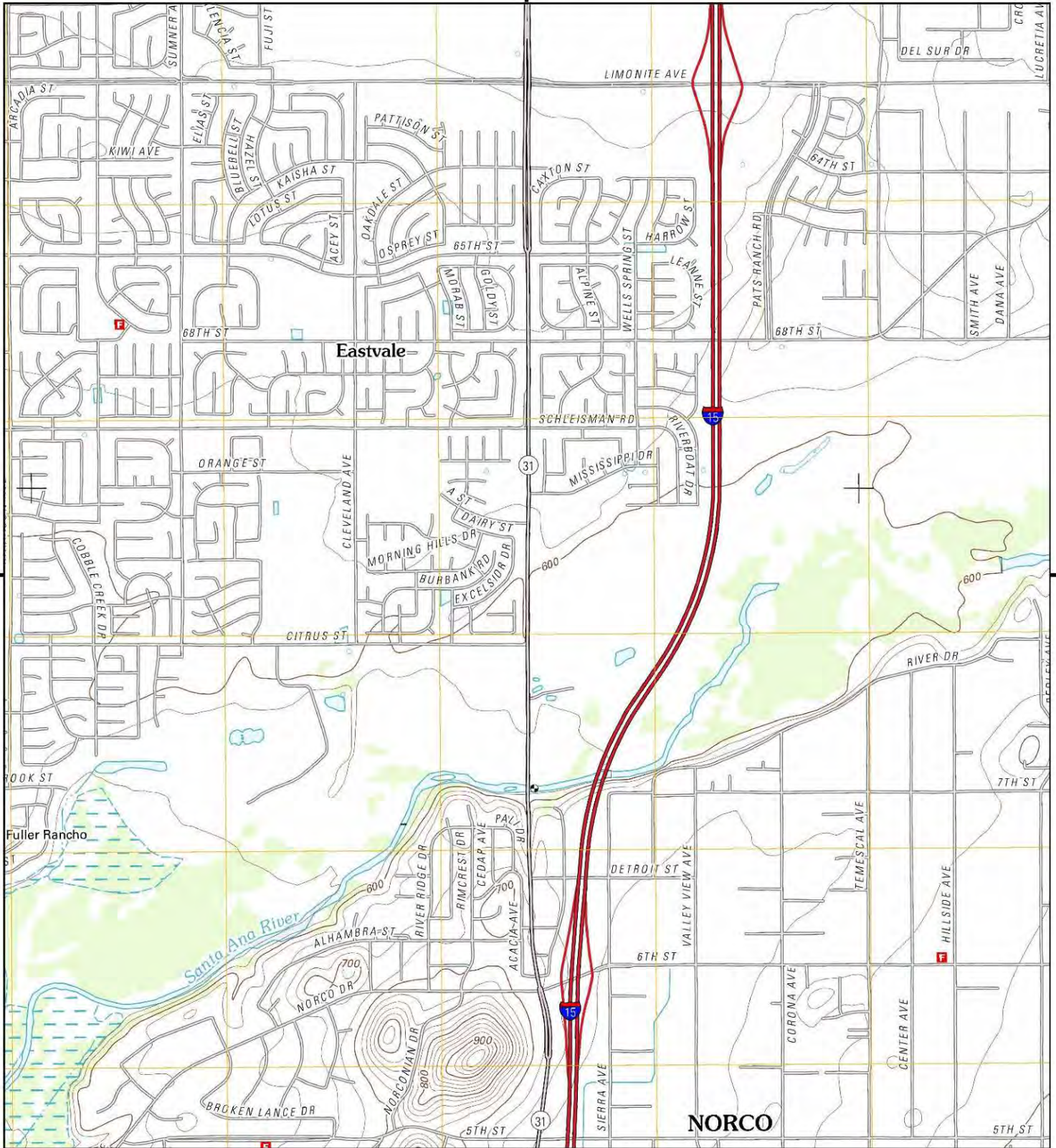


Corona and Vicinity
1942
7.5-minute, 31680

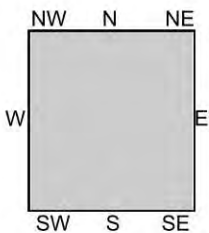
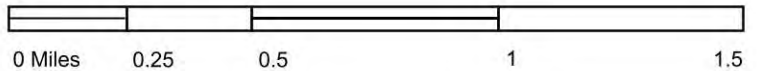
1902 Source Sheets



Corona
1902
30-minute, 125000



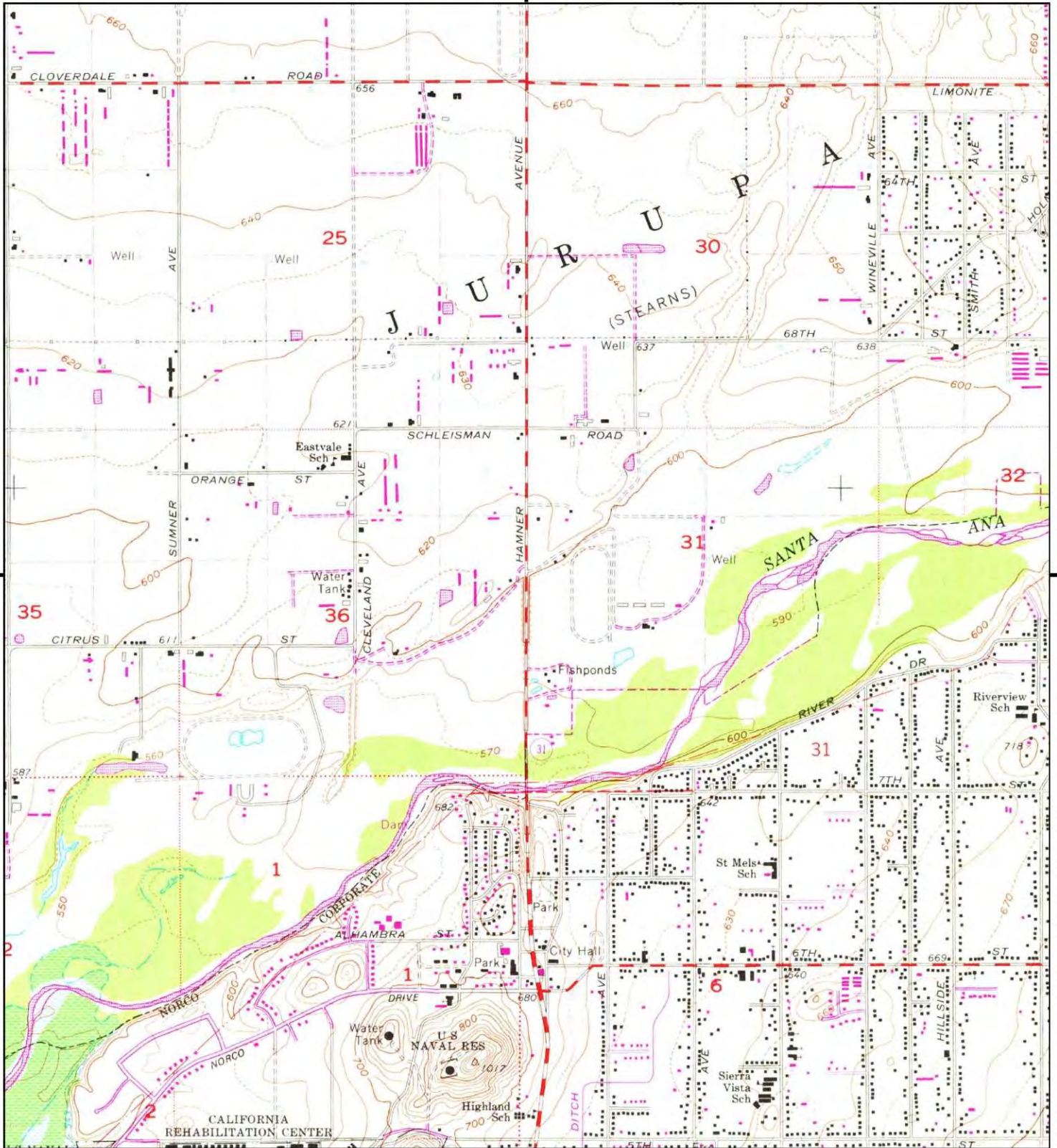
This report includes information from the following map sheet(s).



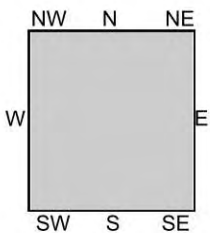
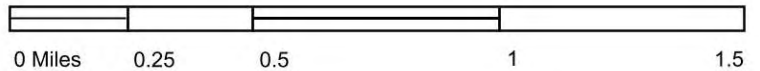
TP, Corona North, 2012, 7.5-minute

SITE NAME: 12605 Greenbelt Rd
 ADDRESS: 12605 Greenbelt Rd
 Mira Loma, CA 91752
 CLIENT: Group Delta Consultants





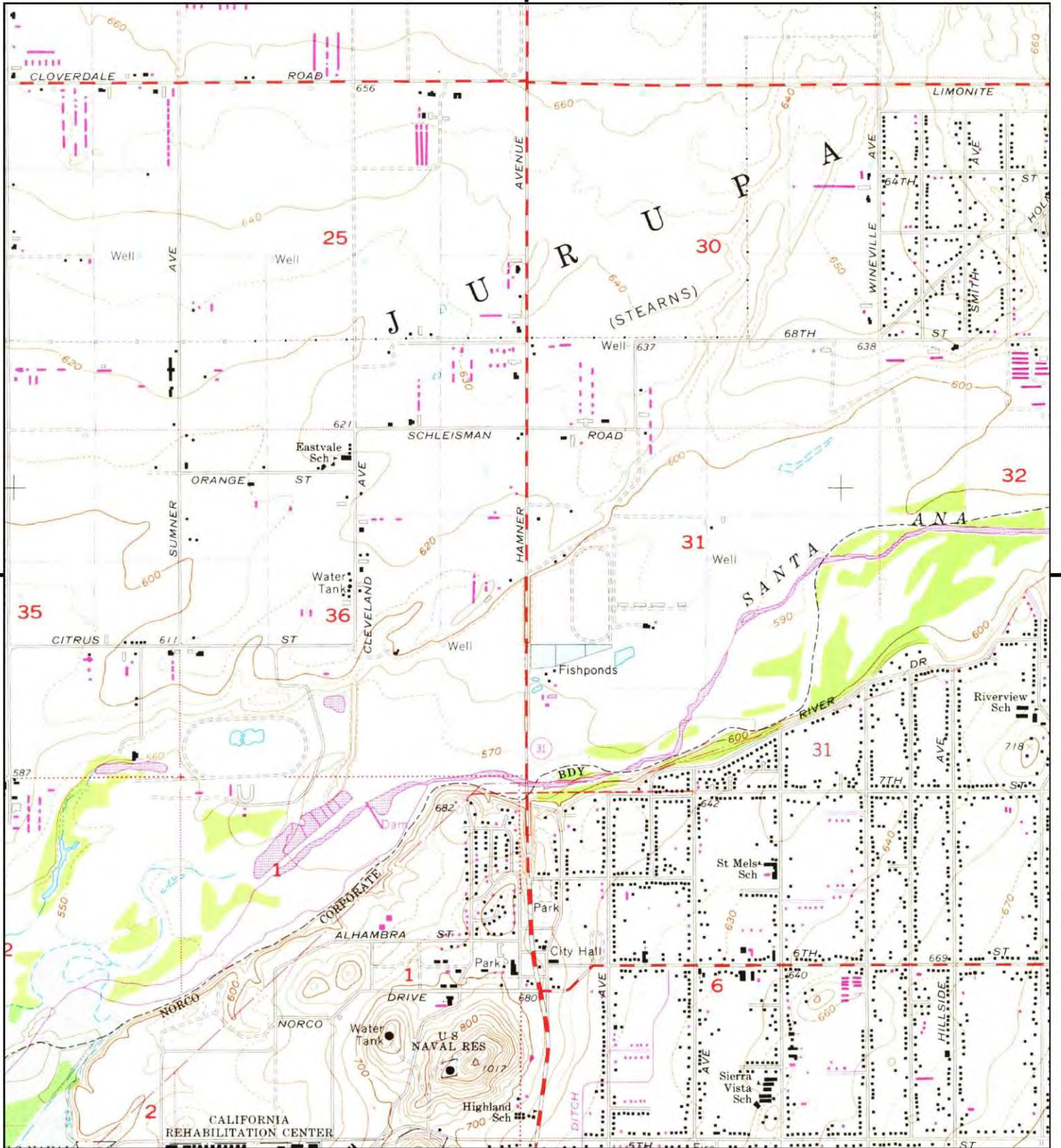
This report includes information from the following map sheet(s).



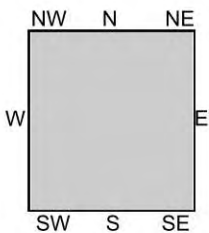
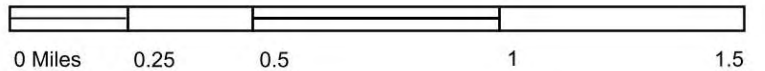
TP, Corona North, 1981, 7.5-minute

SITE NAME: 12605 Greenbelt Rd
 ADDRESS: 12605 Greenbelt Rd
 Mira Loma, CA 91752
 CLIENT: Group Delta Consultants





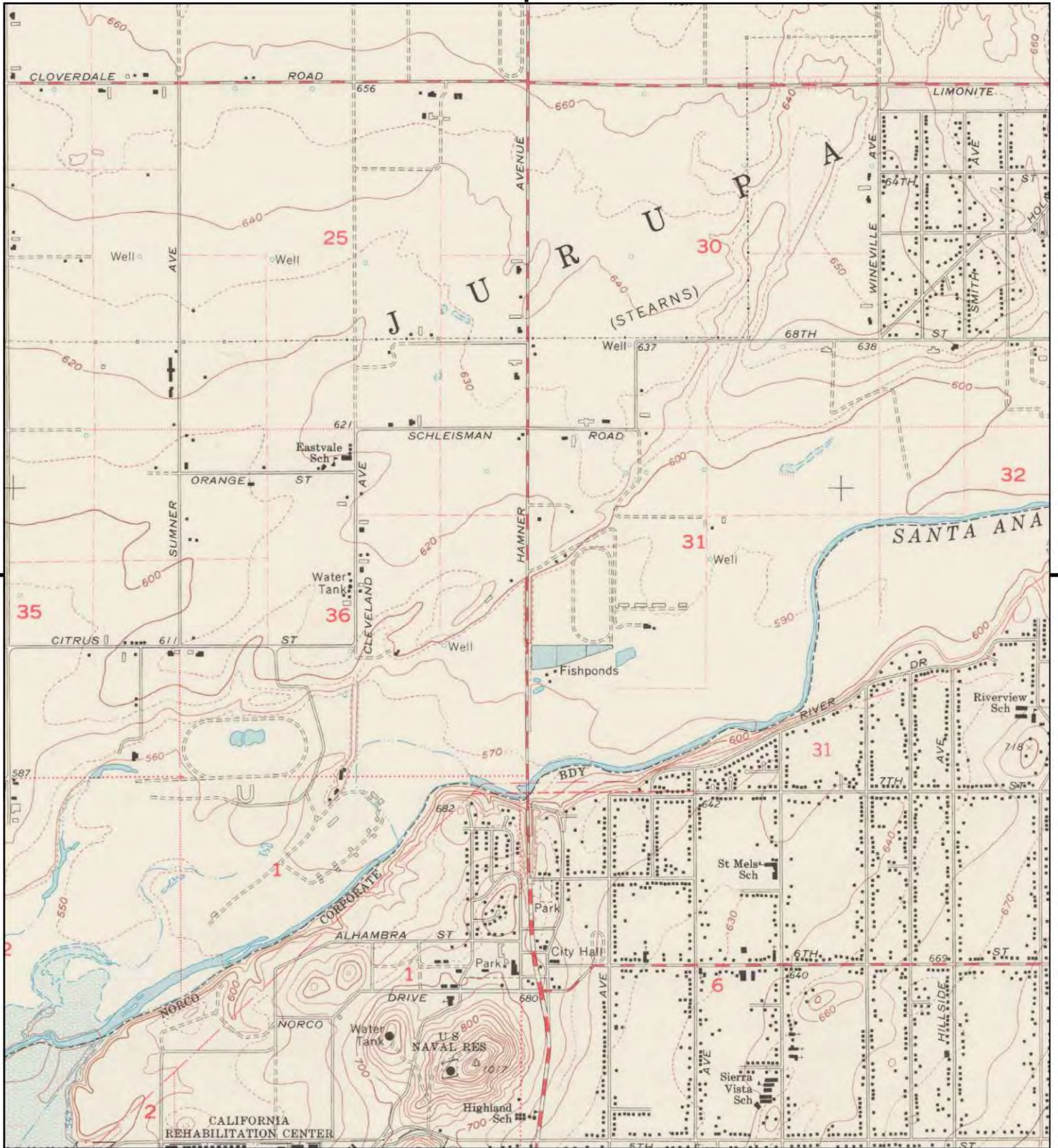
This report includes information from the following map sheet(s).



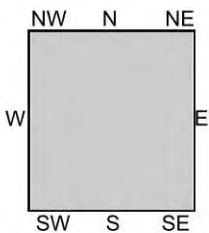
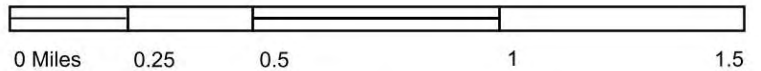
TP, Corona North, 1973, 7.5-minute

SITE NAME: 12605 Greenbelt Rd
 ADDRESS: 12605 Greenbelt Rd
 Mira Loma, CA 91752
 CLIENT: Group Delta Consultants





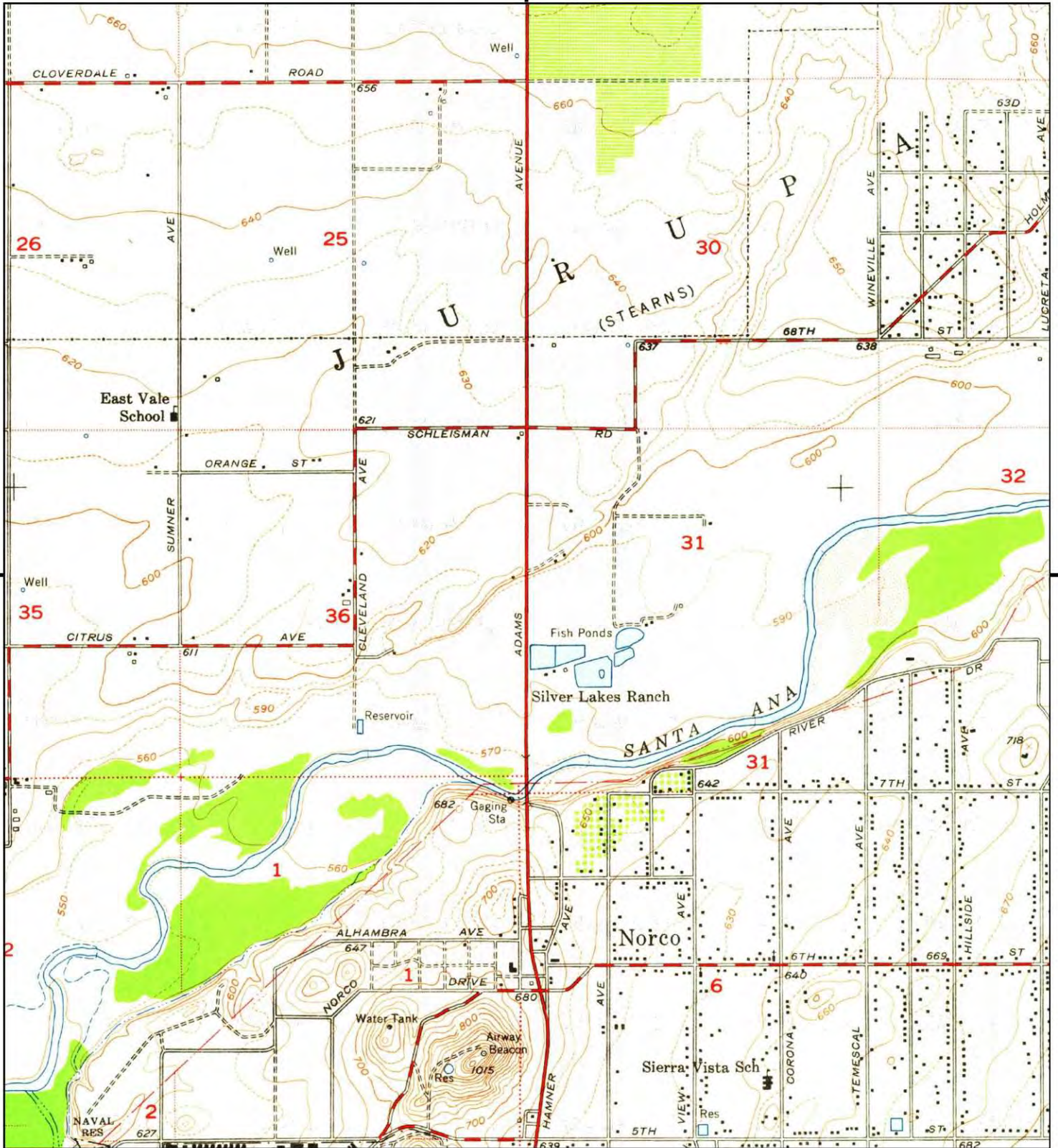
This report includes information from the following map sheet(s).



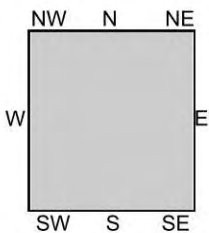
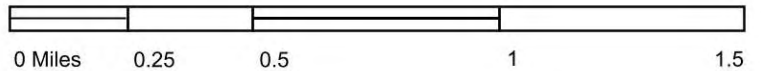
TP, Corona North, 1967, 7.5-minute

SITE NAME: 12605 Greenbelt Rd
 ADDRESS: 12605 Greenbelt Rd
 Mira Loma, CA 91752
 CLIENT: Group Delta Consultants





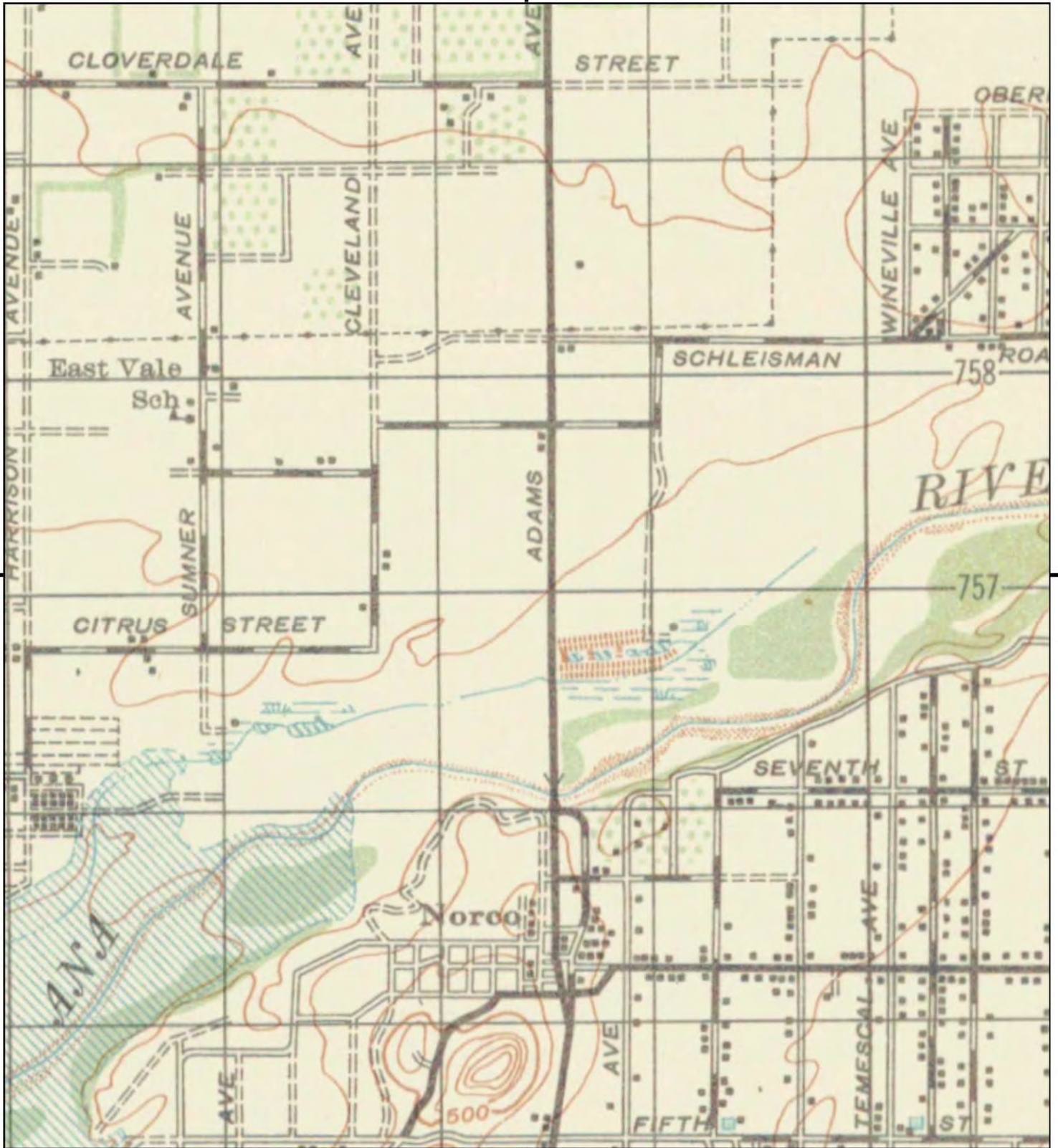
This report includes information from the following map sheet(s).



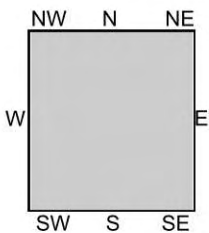
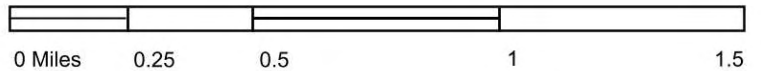
TP, Corona North, 1954, 7.5-minute

SITE NAME: 12605 Greenbelt Rd
 ADDRESS: 12605 Greenbelt Rd
 Mira Loma, CA 91752
 CLIENT: Group Delta Consultants





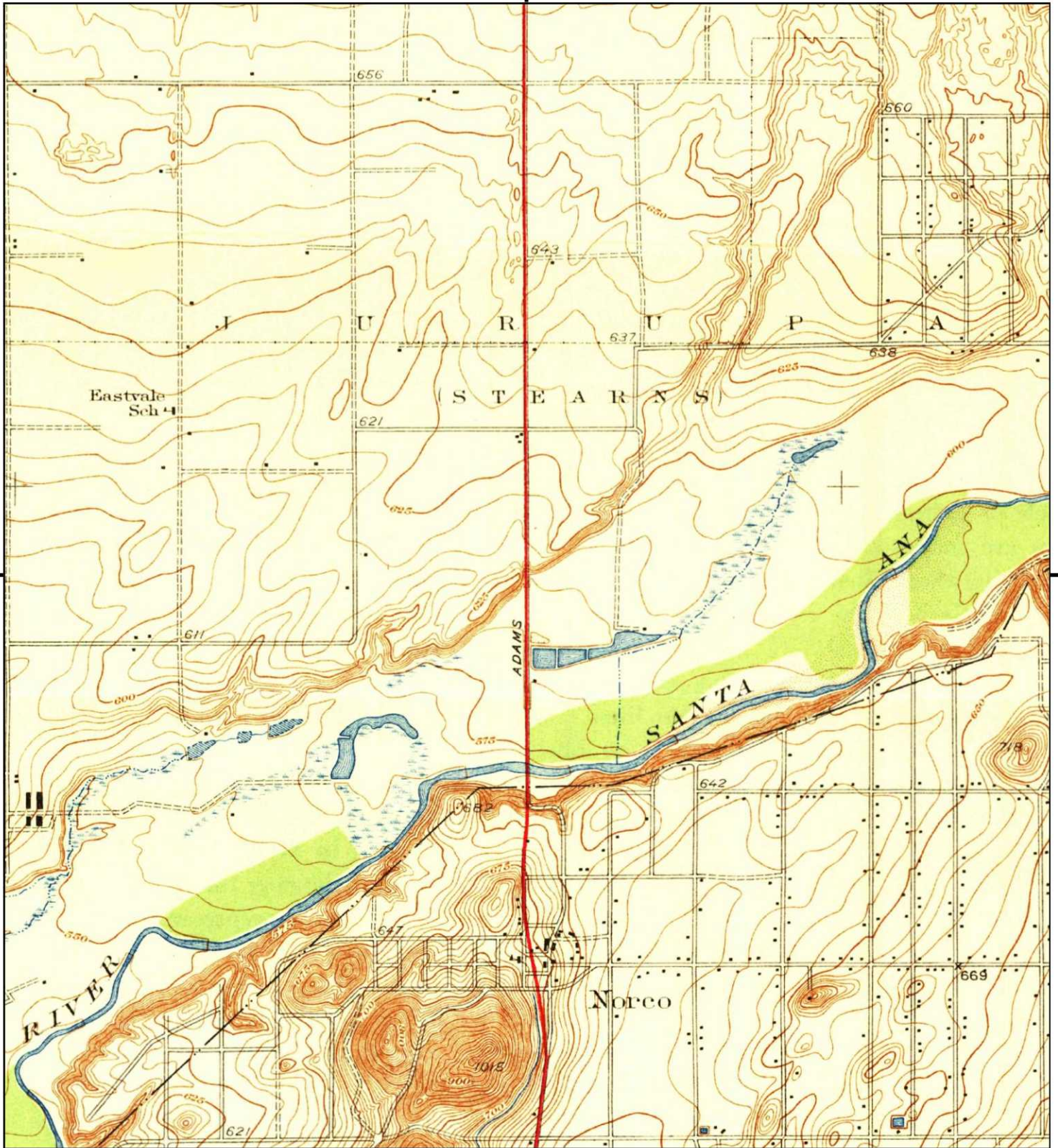
This report includes information from the following map sheet(s).



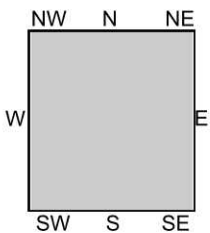
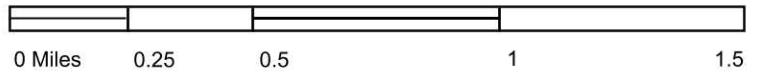
TP, CORONA, 1947, 15-minute

SITE NAME: 12605 Greenbelt Rd
 ADDRESS: 12605 Greenbelt Rd
 Mira Loma, CA 91752
 CLIENT: Group Delta Consultants





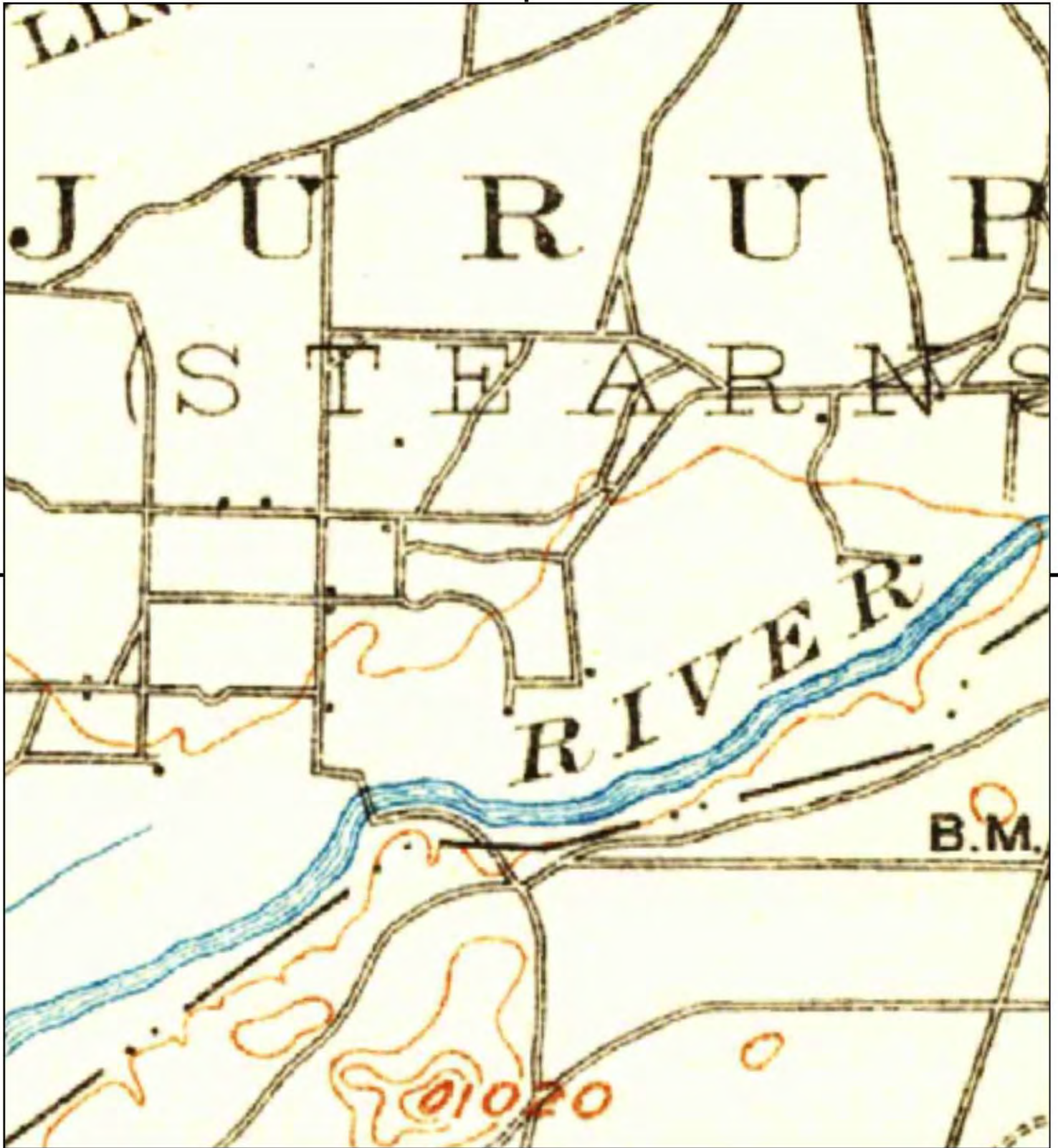
This report includes information from the following map sheet(s).



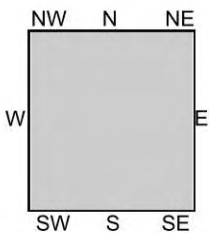
TP, Corona and Vicinity, 1942, 7.5-minute

SITE NAME: 12605 Greenbelt Rd
ADDRESS: 12605 Greenbelt Rd
Mira Loma, CA 91752
CLIENT: Group Delta Consultants





This report includes information from the following map sheet(s).



TP, Corona, 1902, 30-minute

SITE NAME: 12605 Greenbelt Rd
 ADDRESS: 12605 Greenbelt Rd
 Mira Loma, CA 91752
 CLIENT: Group Delta Consultants



APPENDIX C
SITE PHOTOGRAPHS

Group Delta Consultants

Site Photographs

PROJECT NAME	Initial Site Assessment Hamner Avenue Widening Project	PROJECT No.	EN723	SHEET	1	OF	6
--------------	---	-------------	-------	-------	---	----	---



PROJECT PHOTOGRAPHIC NUMBER	1		
DESCRIPTION	Representative view of southern segment of Project area		
facing northeast down Hamner Avenue.			
PHOTOGRAPHED BY	TD	DATE	12-31-19

PROJECT PHOTOGRAPHIC NUMBER	2		
DESCRIPTION	View of southwest adjacent gas service station		
current ARCO service station, looking southwest.			
PHOTOGRAPHED BY	TD	DATE	12-31-19

Group Delta Consultants

Site Photographs

PROJECT NAME	Initial Site Assessment Hamner Avenue Widening Project	PROJECT No.	EN723	SHEET	2	OF	6
--------------	---	-------------	-------	-------	---	----	---



PROJECT PHOTOGRAPHIC NUMBER	3		
DESCRIPTION	View of northwest adjacent gas service station current Valero service station, facing northwest.		
PHOTOGRAPHED BY	TD	DATE	12-31-19



PROJECT PHOTOGRAPHIC NUMBER	4		
DESCRIPTION	View of southern segment of Project area and TCE parcel 131-101-001 facing northwest.		
PHOTOGRAPHED BY	TD	DATE	12-31-19


Group Delta Consultants

Site Photographs

PROJECT NAME	Initial Site Assessment Hamner Avenue Widening Project	PROJECT No.	EN723	SHEET	3	OF	6
--------------	---	-------------	-------	-------	---	----	---



PROJECT PHOTOGRAPHIC NUMBER	5		
DESCRIPTION	View of southern segment of Project area and TCE parcel		
131-101-010 facing north.			
PHOTOGRAPHED BY	TD	DATE	12-31-19



PROJECT PHOTOGRAPHIC NUMBER	6		
DESCRIPTION	View of Detroit Street and Hamner Avenue intersection		
facing north.			
PHOTOGRAPHED BY	TD	DATE	12-31-19

Group Delta Consultants

Site Photographs

PROJECT NAME	Initial Site Assessment Hamner Widening Improvement Project	PROJECT No.	EN723	SHEET	4	OF	6
--------------	--	-------------	-------	-------	---	----	---



PROJECT PHOTOGRAPHIC NUMBER	7		
DESCRIPTION	View of north adjacent Hamner Avenue facing north.		
PHOTOGRAPHED BY	TD	DATE	12-31-19

PROJECT PHOTOGRAPHIC NUMBER	8		
DESCRIPTION	Representative view of northern segment of Project area facing north.		
PHOTOGRAPHED BY	TD	DATE	12-31-19

Group Delta Consultants

Site Photographs

PROJECT NAME	Initial Site Assessment Hamner Avenue Widening Project	PROJECT No.	EN723	SHEET	5	OF	6
--------------	---	-------------	-------	-------	---	----	---



PROJECT PHOTOGRAPHIC NUMBER		9	
DESCRIPTION	View of Hamner Avenue and Schleisman Road intersection		
facing northwest.			
PHOTOGRAPHED BY	TD	DATE	12-31-19

PROJECT PHOTOGRAPHIC NUMBER		10	
DESCRIPTION	View of TCE parcel 152-420-050 within residential setting		
facing southwest			
PHOTOGRAPHED BY	TD	DATE	12-31-19


Group Delta Consultants

Site Photographs

PROJECT NAME	Initial Site Assessment Hamner Avenue Widening Project	PROJECT No.	EN723	SHEET	6	OF	6
--------------	---	-------------	-------	-------	---	----	---



PROJECT PHOTOGRAPHIC NUMBER	11		
DESCRIPTION	View of northern segment of Hamner Avenue facing north, yellow colored traffic delineators and circular dotted traffic indicators pictured.		
PHOTOGRAPHED BY	TD	DATE	8-14-19



PROJECT PHOTOGRAPHIC NUMBER	12		
DESCRIPTION	View of TCE parcel 152-070-001 located across Hamner avenue facing southwest, east adjacent Silver Lakes Sports Complex pictured.		
PHOTOGRAPHED BY	TD	DATE	12-31-19

